

LONG: 80°28'33.59"

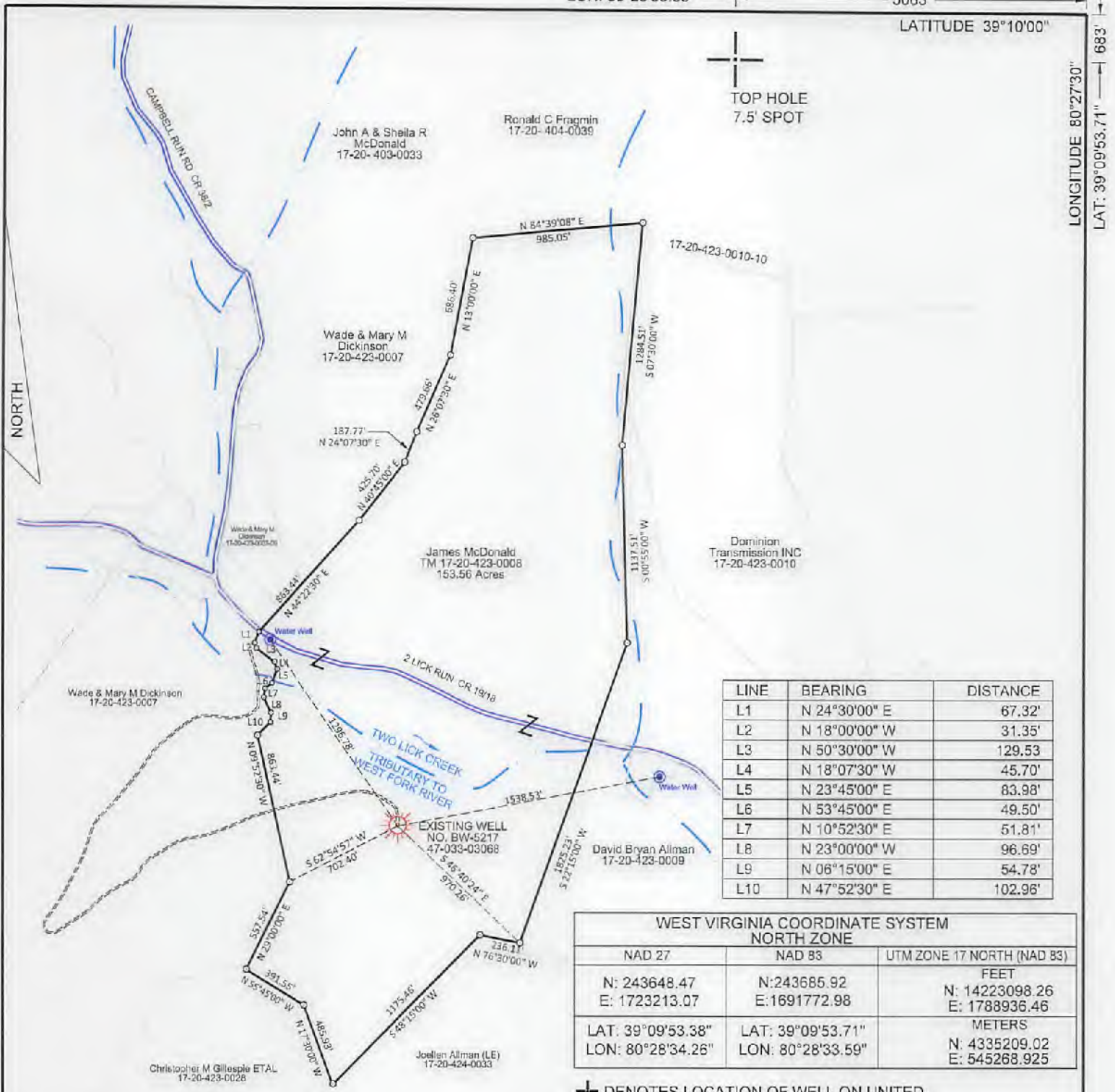
5063

LATITUDE 39°10'00"

LONGITUDE 80°27'30"  
LAT: 39°09'53.71" 683

NORTH

TOP HOLE  
7.5' SPOT



LINE	BEARING	DISTANCE
L1	N 24°30'00" E	67.32'
L2	N 18°00'00" W	31.35'
L3	N 50°30'00" W	129.53'
L4	N 18°07'30" W	45.70'
L5	N 23°45'00" E	83.98'
L6	N 53°45'00" E	49.50'
L7	N 10°52'30" E	51.81'
L8	N 23°00'00" W	96.69'
L9	N 06°15'00" E	54.78'
L10	N 47°52'30" E	102.96'

WEST VIRGINIA COORDINATE SYSTEM NORTH ZONE		
NAD 27	NAD 83	UTM ZONE 17 NORTH (NAD 83)
N: 243648.47	N: 243685.92	FEET N: 14223098.26 E: 1788936.46
E: 1723213.07	E: 1691772.98	METERS N: 4335209.02 E: 545268.925
LAT: 39°09'53.38"	LAT: 39°09'53.71"	
LONG: 80°28'34.26"	LONG: 80°28'33.59"	


+ DENOTES LOCATION OF WELL ON UNITED STATES TOPOGRAPHIC MAPS

FILE NUMBER: WW-  
DRAWING NUMBER: BW-5217 PLAT.DWG  
SCALE: 1"=800'  
MINIMUM DEGREE OF ACCURACY: SUBMETER  
PROVEN SOURCE OF ELEVATION: DGPS (SUBMETER MAPPING GRADE)

I, THE UNDERSIGNED, HEREBY CERTIFY THAT THIS PLAT IS CORRECT TO THE BEST OF MY KNOWLEDGE AND BELIEF AND SHOWS ALL THE INFORMATION REQUIRED BY LAW AND THE REGULATIONS ISSUED AND PRESCRIBED BY THE DIVISION OF ENVIRONMENTAL PROTECTION

*Jeffrey N. Waggett*

JEFFREY N. WAGGETT, WV P.E. #22316  
POLESTAR ENGINEERING  
400 DIXON BLVD., UNIONTOWN, PA 15401  
PHONE: 724-550-4190



DATE: JULY 15, 2019  
OPERATORS WELL NO.: BW-5217 W  
API WELL NO.: 47 033 03068  
STATE COUNTY PERMIT

STATE OF WEST VIRGINIA  
DIVISION OF ENVIRONMENTAL PROTECTION  
OFFICE OF OIL AND GAS



WELL TYPE: OIL  GAS  LIQUID INJECTION  WASTE DISPOSAL  IF "GAS": PRODUCTION  STORAGE  DEEP  SHALLOW

LOCATION: ELEVATION: 1135.14 FT WATERSHED: MIDDLE WEST FORK RIVER DISTRICT: UNION COUNTY: HARRISON QUADRANGLE: WEST MILFORD

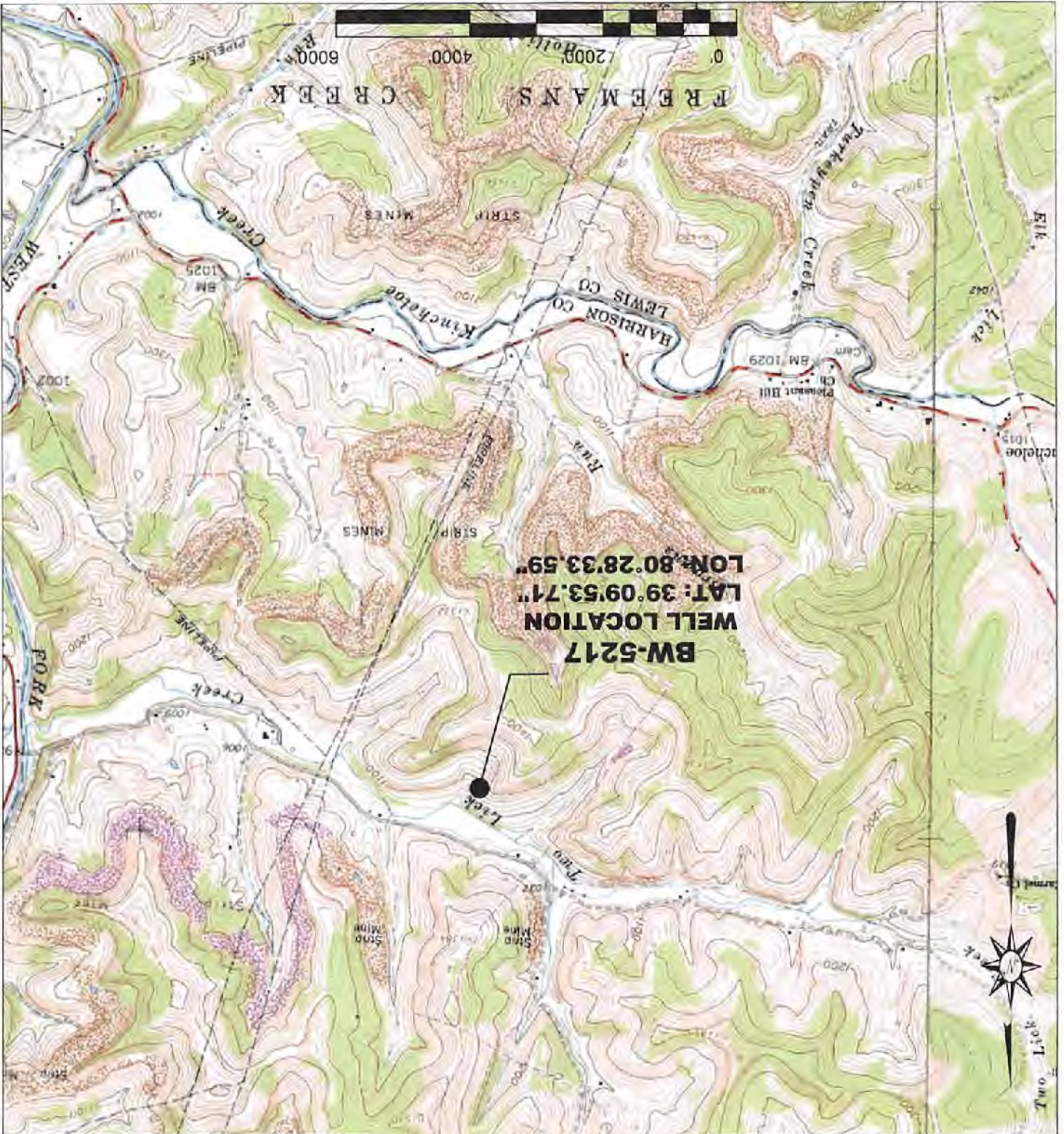
SURFACE OWNER: JAMES MCDONALD ACREAGE: 153.56

OIL AND GAS ROYALTY OWNER: 0 LEASE ACREAGE: 0

PROPOSED WORK:  
DRILL  CONVERT  DRILL DEEPER  FRACTURE OR STIMULATE  PLUG OFF OLD FORMATION   
PERFORATE NEW FORMATION  PLUG AND ABANDON  CLEAN OUT AND REPLUG   
OTHER PHYSICAL CHANGE IN WELL (SPECIFY) CONVERT STORAGE/PRODUCTION WELL TO STORAGE/OBSERVATION WELL  
TARGET FORMATION: GANTZ ESTIMATED DEPTH: 1857-1875 FT

WELL OPERATOR: DOMINION ENERGY TRANSMISSION INC. DESIGNATED AGENT: JOHN LOVE  
ADDRESS: 925 WHITE OAKS BLVD. ADDRESS: 925 WHITE OAKS BLVD.  
BRIDGEPORT, WV 26330 BRIDGEPORT, WV 26330

HARRISON COUNTY PERMIT 03089



**LOCATION MAP**  
 BW-5217  
 Dominion Energy  
 July 09, 2019  
 West Milford 7.5 Quad  
 Quad Section 7  
 Scale: 1" = 2000'

**POLESTAR**  
 RECEIVED  
 Office of Oil and Gas  
 ENGINEERING, SURVEYING, ENVIRONMENTAL  
 PHONE: (724) 550-4190 FAX: (724) 550-4128  
 400 DIXON BLVD.  
 UNIONTOWN, PA 15401

JUL 12 2019

WV Department of  
 Environmental Protection

47-033-03068W