

Sent to	Mr. Warren Matthey		
Street and No.	223 E. Main St.		
P.O., State and ZIP Code	Salem, W. Va. 26426		
Postage	\$.39	
Certified Fee		.75	
Special Delivery Fee			
Restricted Delivery Fee			
Return Receipt Showing to whom and Date Delivered		.70	
Return receipt showing to whom, Date, and Address of Delivery			
TOTAL Postage and Fees	\$	1.84	

RECEIPT FOR CERTIFIED MAIL

NO INSURANCE COVERAGE PROVIDED
NOT FOR INTERNATIONAL MAIL

(See Reverse)

P 590 733 411

P 590 733 412

RECEIPT FOR CERTIFIED MAIL

NO INSURANCE COVERAGE PROVIDED
NOT FOR INTERNATIONAL MAIL

(See Reverse)

Sent to	Ruby Wyatt	
Street and No.	Rt. 1-Box 217	
P.O., State and ZIP Code	Salem, W. Va. 26426	
Postage	\$.39
Certified Fee		.75
Special Delivery Fee		
Restricted Delivery Fee		
Return Receipt Showing to whom and Date Delivered		.70
Return receipt showing to whom, Date, and Address of Delivery		
TOTAL Postage and Fees	\$	1.84

★ U.S.G.P.O. 1983-403-517

PS Form 3800, Feb. 1982



Sent to	Ruby Wyatt		
Street and No.	Rt. 1-Box 217		
P.O., State and ZIP Code	Salem, W. Va. 26426		
Postage	\$.39	
Certified Fee		.75	
Special Delivery Fee			
Restricted Delivery Fee			
Return Receipt Showing to whom and Date Delivered		.70	
Return receipt showing to whom, Date, and Address of Delivery			
TOTAL Postage and Fees	\$	1.84	

RECEIPT FOR CERTIFIED MAIL

NO INSURANCE COVERAGE PROVIDED
NOT FOR INTERNATIONAL MAIL

(See Reverse)

P 590 733 412

Sent to	Edgar Matthey		
Street and No.			
P.O., State and ZIP Code	Princeton, W. Va. 26332		
Postage	\$.20	
Certified Fee		.75	
Special Delivery Fee			
Restricted Delivery Fee			
Return Receipt Showing to whom and Date Delivered		.70	
Return receipt showing to whom, Date, and Address of Delivery			
TOTAL Postage and Fees	\$	1.65	

RECEIPT FOR CERTIFIED MAIL

NO INSURANCE COVERAGE PROVIDED
NOT FOR INTERNATIONAL MAIL

(See Reverse)

P 590 733 413

DEPT. OF MIN.			
REMARKS			
Jan. 5, 1906.			
686' 5 X 5 1/2" F. J. Casing set on bott			
3320'. Two Sections. Bell Collar on t			
of 1st. Section. One Joint perforated			
Gordon Sand and one perforated in Str			
Larkin Cave packer on top of first so			
The above casing was pulled and left			
Aug. 1949			
APPROVED BY <i>W. S. Shira</i>			
TOTAL DEPTH	3320		
PRODUCTION RECORD			
24 HOURS BEFORE SHOT	Gordon	SAND 10.	EGGS
24 HOURS AFTER SHOT		SAND	EGGS
GAS TEST			

FARM Luther Raymond, WELL 1. ACRES 1300. LEASE NO. 33751.
 TOWNSHIP OF Ash Mile, COUNTY Harrison, STATE West Va. N. S. 9. E. 3. W.
 RIG COMMENCED Aug. 4, 19 00. COMPLETED Aug. 5, 19 00. CONTRACTOR G. H. Ross & Co.
 DR'S COMMENCED Aug. 7, 19 00. COMPLETED Oct. 24, 19 00. CONTRACTOR G. L. McKain,
 D. S. COMMENCED 19 COMPLETED 19 CONTRACTOR

FORMATION

CASING RECORD

KIND	TOP	BOTTOM	STEEL LINE MEASUREMENT	REMARKS	SIZE	BOTTOM CASING (STEEL LINE)	PUT IN WELL (TALLY MEAS.)	PULLEY (TALLY MEAS.)	LE WHEEL
Conductor		16		Steel Line	10"		310'8"		
Pgh Coal	1215	1220		2610	8 1/2"		1735		
Dunkard Sand	1735	1750		3257	6 5/8"		2640		
				3299	5 1/2"		3247		
				3609					
Salt Sand	2005	2100							
Big Lime	2450	2525							
Big Injun	2525	2620							
Fifty Foot	3180	3210							
Stray Sand	3257	3273							
Gordon Sand	3299	3318							
Oil	3257	3307							
	3312								
Total Depth		3599	3320						

PACKERS

KIND	SIZE	DEPTH SET	DATE

TORPEDO RECORD

DATE SHOT	NO. QTS.	SIZE SHELL	TOP SHOT	BOTTOM	RE
10/24, 1900.	50	8"	3309	3304	
12/8, 1905.	40	5-9-10"			
9/9-1929	20	7' 8"	3257		

ABANDONMENT RECORD

FILLED WITH	FROM	TO	SIZE	PLUG KIND	DATE

REMARKS

Jan. 5, 1906.
 686' 5 X 5 1/2" F. J. Casing set on bott 3320'. Two Sections. Bell Collar on top of 1st. Section. One Joint perforated Gordon Sand and one perforated in Str Larkin Cave packer on top of first so the above lined was pulled and left in August 1929

TOTAL DEPTH

3320

PRODUCTION RECORD

24 HOURS BEFORE SHOT Gordon SAND 10. BBLs.
 24 HOURS AFTER SHOT SAND BBLs.
 GAS TEST

APPROVED BY

E. W. Shira

STATE OF WEST VIRGINIA
DEPARTMENT OF MINES
OIL AND GAS WELLS DIVISION

RECEIVED

MAY 22 1985

INSPECTOR'S PLUGGING REPORT

OIL & GAS DIVISION
Haymond

DEPT. OF MINES

Permit No. 033-3198-P

COMPANY Perkins OIL & GAS ADDRESS _____
FARM WARNER MATHREY DISTRICT TEN MILE COUNTY HARRISON

Filling Material Used _____

Liner			Location	Amount	Packer	Location	
PLUGS USED AND DEPTH PLACED			BRIDGES			CASING AND TUBING	
CEMENT-THICKNESS	WOOD-SIZE	LEAD	CONSTRUCTION-LOCATION		RECOVERED	SIZE	LOST
<u>0</u>	<u>TELEO</u>	<u>HOLE</u>	<u>20-SKS T.O. 3275</u>				
<u>3275-</u>	<u>3100</u>		<u>30-SKS Cement plug</u>				
<u>Pulling</u>	<u>TUBING</u>	<u>gone to cut 5'</u>	<u>tomorrow</u>				


Drillers' Names KEN DOSTON — FOR PERKINS

Remarks: Visit Rig For Bottom Hole plug
JOB want good

5-13-85 I hereby certify I visited the above well on this date.
DATE

Mike Yonson
DISTRICT WELL INSPECTOR

STATE OF WEST VIRGINIA
DEPARTMENT OF MINES
OIL AND GAS WELLS DIVISION



INSPECTOR'S WELL REPORT

Permit No. _____

Oil or Gas Well _____
(KIND)

	CASING AND TUBING	USED IN DRILLING	LEFT IN WELL	PACKERS
Company _____	Size			
Address _____	16 _____			Kind of Packer _____
Farm _____	13 _____			
Well No. _____	10 _____			Size of _____
District _____ County _____	8 1/4 _____			
Drilling commenced _____	6 5/8 _____			Depth set _____
Drilling completed _____ Total depth _____	5 3/16 _____			
Date shot _____ Depth of shot _____	3 _____			Perf. top _____
Initial open flow _____ /10ths Water in _____ Inch	2 _____			Perf. bottom _____
Open flow after tubing _____ /10ths Merc. in _____ Inch	Liners Used _____			Perf. top _____
Volume _____ Cu. Ft.				Perf. bottom _____
Rock pressure _____ lbs. _____ hrs.	CASING CEMENTED _____ SIZE _____ No. FT. _____ Date _____			
Oil _____ bbls., 1st 24 hrs.	NAME OF SERVICE COMPANY _____			
Fresh water _____ feet _____ feet	COAL WAS ENCOUNTERED AT _____ FEET _____ INCHES			
Salt water _____ feet _____ feet	_____ FEET _____ INCHES _____ FEET _____ INCHES			
	_____ FEET _____ INCHES _____ FEET _____ INCHES			

Drillers' Names _____

Remarks: _____

RECEIVED

MAY 22 1985

STATE OF WEST VIRGINIA
DEPARTMENT OF MINES
OIL AND GAS WELLS DIVISION

OIL & GAS DIVISION
DEPT. OF MINES INSPECTOR'S PLUGGING REPORT

Permit No. 033-3198-P

L-Haymond
Well No. 1#

COMPANY Park's Oil & Gas ADDRESS _____

FARM WARDEN mthay DISTRICT TEN MILE COUNTY Dodd - Kanawha

Filling Material Used _____

Liner			Location	Amount	Packer	Location	
PLUGS USED AND DEPTH PLACED			BRIDGES			CASING AND TUBING	
CEMENT-THICKNESS	WOOD-SIZE	LEAD	CONSTRUCTION-LOCATION		RECOVERED	SIZE	LOST
<u>cut 5" AT</u>			<u>2660'</u>				
<u>TRIPPEN TUBBEN</u>	<u>BACK-IN</u>	<u>HOLE</u>	<u>AND DROPPED 1000' OF TUBBING</u>				
<u>Now Fishin</u>	<u>---</u>						

Drillers' Names KEN DOSTEN

Remarks: Now - Fishin for 2 3/8 TUBBING may set plug Monday.

5-17-85
DATE

I hereby certify I visited the above well on this date.

Mike Underwood
DISTRICT WELL INSPECTOR

STATE OF WEST VIRGINIA
DEPARTMENT OF MINES
OIL AND GAS WELLS DIVISION

RECEIVED
MAY 5 1910
OIL & GAS DIVISION
DEPT. OF MINES

INSPECTOR'S WELL REPORT

Permit No. _____

Oil or Gas Well _____
(KIND)

	CASING AND TUBING	USED IN DRILLING	LEFT IN WELL	PACKERS
Company _____	Size			
Address _____	16			Kind of Packer _____
Farm _____	13			
Well No. _____	10			Size of _____
District _____ County _____	8 1/4			Depth set _____
Drilling commenced _____	6 3/8			
Drilling completed _____ Total depth _____	5 3/16			
Date shot _____ Depth of shot _____	3			Perf. top _____
Initial open flow _____ /10ths Water in _____ Inch	2			Perf. bottom _____
Open flow after tubing _____ /10ths Merc. in _____ Inch	Liners Used			Perf. top _____
				Perf. bottom _____
Volume _____ Cu. Ft.	CASING CEMENTED _____ SIZE _____ No. FT. _____ Date _____			
Rock pressure _____ lbs. _____ hrs.	NAME OF SERVICE COMPANY _____			
Oil _____ bbls., 1st 24 hrs.	COAL WAS ENCOUNTERED AT _____ FEET _____ INCHES			
Fresh water _____ feet _____ feet	_____ FEET _____ INCHES _____ FEET _____ INCHES			
Salt water _____ feet _____ feet	_____ FEET _____ INCHES _____ FEET _____ INCHES			

Drillers' Names _____

Remarks:

Form 26
2/16/82

STATE OF WEST VIRGINIA
DEPARTMENT OF MINES
OIL AND GAS WELLS DIVISION

RECEIVED
MAY 29 1985

OIL & GAS DIVISION
INSPECTOR'S PLUGGING REPORT
DEPT. OF MINES

Permit No. 033-3198-P

L. Hayward
Well No. ONE

COMPANY Perkins OIL & GAS ADDRESS _____

FARM WARRAN MATHAY DISTRICT Ten Mile COUNTY HARRIS

Filling Material Used _____

Liner			Location	Amount	Packer	Location	
PLUGS USED AND DEPTH PLACED			BRIDGES			CASING AND TUBING	
CEMENT-THICKNESS	WOOD-SIZE	LEAD	CONSTRUCTION-LOCATION		RECOVERED	SIZE	LOST
pulled 7" From 410'			35-5K's cement plug				

Drillers' Names Ken Doster

Remarks: _____

5-23-85
DATE

I hereby certify I visited the above well on this date.

Mike Underwood

DISTRICT WELL INSPECTOR

RECEIVED
MAY 5 9 38
OIL & GAS DIVISION
DEPT. OF MINES

STATE OF WEST VIRGINIA
DEPARTMENT OF MINES
OIL AND GAS WELLS DIVISION

INSPECTOR'S WELL REPORT

Permit No. _____

Oil or Gas Well _____
(KIND)

Company _____ Address _____ Farm _____ Well No. _____ District _____ County _____ Drilling commenced _____ Drilling completed _____ Total depth _____ Date shot _____ Depth of shot _____ Initial open flow _____ /10ths Water in _____ Inch Open flow after tubing _____ /10ths Merc. in _____ Inch Volume _____ Cu. Ft. Rock pressure _____ lbs. _____ hrs. Oil _____ bbls., 1st 24 hrs. Fresh water _____ feet _____ feet Salt water _____ feet _____ feet	CASING AND TUBING	USED IN DRILLING	LEFT IN WELL	PACKERS
	Size			Kind of Packer _____
	16			
	13			Size of _____
	10			Depth set _____
	8 1/4			Perf. top _____
	6 5/8			Perf. bottom _____
	5 3/16			Perf. top _____
	3			Perf. bottom _____
	2			
	Liners Used			

CASING CEMENTED _____ SIZE _____ No. FT. _____ Date _____

NAME OF SERVICE COMPANY _____

COAL WAS ENCOUNTERED AT _____ FEET _____ INCHES

_____ FEET _____ INCHES _____ FEET _____ INCHES

_____ FEET _____ INCHES _____ FEET _____ INCHES

Drillers' Names _____

Remarks:

Form 26
2/16/82

STATE OF WEST VIRGINIA
DEPARTMENT OF MINES
OIL AND GAS WELLS DIVISION

RECEIVED

MAY 29 1985

OIL & GAS DIVISION
INSPECTOR'S PLUGGING REPORT
DEPT. OF MINES

Permit No. 033-3198-P

W. Haymond
Well No. ONE

COMPANY Perkin's OIL & GAS ADDRESS _____

FARM WARREN MATHEW DISTRICT TEN MILE COUNTY HARRISON

Filling Material Used _____

Liner			Location	Amount	Packer	Location		
PLUGS USED AND DEPTH PLACED			BRIDGES			CASING AND TUBING		
CEMENT-THICKNESS	WOOD-SIZE	LEAD	CONSTRUCTION-LOCATION			RECOVERED	SIZE	LOST
<u>Set Tubing at</u>	<u>2660'</u>		<u>30-SKs Cement</u>					
<u>cut 7" at</u>	<u>1220'</u>		<u>25-SKs Cement</u>					
<u>JBL HOLE</u>	<u>to</u>		<u>SURFACE</u>					

Drillers' Names Ken Poston

Remarks:
Could not find FREE point on 7" until 410' - so went BACK-IN HOLE AND cut 7" at bottom AND TOP of COAL AND SET 25-SK plug. INSIDE 7" IN WERE PIPE WAS RIPED.

5-27-85
DATE I hereby certify I visited the above well on this date.

W. Haymond
DISTRICT WELL INSPECTOR

RECEIVED
MAY 2 1938
OIL AND GAS DIVISION
DEPT. OF MINES

STATE OF WEST VIRGINIA
DEPARTMENT OF MINES
OIL AND GAS WELLS DIVISION

INSPECTOR'S WELL REPORT

Permit No. _____

Oil or Gas Well _____
(KIND)

Company _____ Address _____ Farm _____ Well No. _____ District _____ County _____ Drilling commenced _____ Drilling completed _____ Total depth _____ Date shot _____ Depth of shot _____ Initial open flow _____ /10ths Water in _____ Inch Open flow after tubing _____ /10ths Merc. in _____ Inch Volume _____ Cu. Ft. Rock pressure _____ lbs. _____ hrs. Oil _____ bbls., 1st 24 hrs. Fresh water _____ feet _____ feet Salt water _____ feet _____ feet	CASING AND TUBING	USED IN DRILLING	LEFT IN WELL	PACKERS
	Size			
16				Kind of Packer _____
13				
10				Size of _____
8 1/4				
6 5/8				Depth set _____
5 3/16				
3				Perf. top _____
2				Perf. bottom _____
Liners Used				Perf. top _____
				Perf. bottom _____

CASING CEMENTED _____ SIZE _____ No. FT. _____ Date _____

NAME OF SERVICE COMPANY _____

COAL WAS ENCOUNTERED AT _____ FEET _____ INCHES

_____ FEET _____ INCHES _____ FEET _____ INCHES

_____ FEET _____ INCHES _____ FEET _____ INCHES

Drillers' Names _____

Remarks: _____

Form 26
2/16/82

STATE OF WEST VIRGINIA
DEPARTMENT OF MINES
OIL AND GAS WELLS DIVISION
OIL & GAS DIVISION
INSPECTOR'S PLUGGING REPORT MINES

RECEIVED
MAY 29 1985

Permit No. 033-3198-P.

L. Hammond
Well No. one

COMPANY Perkins Oil & Gas ADDRESS _____

FARM WARREN MATHEW DISTRICT _____ COUNTY HARRIS

Filling Material Used _____

Liner		Location	Amount	Packer	Location		
PLUGS USED AND DEPTH PLACED			BRIDGES		CASING AND TUBING		
CEMENT-THICKNESS	WOOD-SIZE	LEAD	CONSTRUCTION-LOCATION		RECOVERED	SIZE	LOST
<u>pulled 200' of 10"</u>							
<u>3-joints 2" back-in-hole for</u>			<u>45-SK's AT surface</u>				

Drillers' Names _____

Remarks: Job completed, monument set.

5-24-85
DATE I hereby certify I visited the above well on this date.

L. Hammond
DISTRICT WELL INSPECTOR

RECEIVED
STATE OF WEST VIRGINIA
DEPT. OF MINES

STATE OF WEST VIRGINIA
DEPARTMENT OF MINES
OIL AND GAS WELLS DIVISION

INSPECTOR'S WELL REPORT

Permit No. _____

Oil or Gas Well _____
(KIND)

Company _____ Address _____ Farm _____ Well No. _____ District _____ County _____ Drilling commenced _____ Drilling completed _____ Total depth _____ Date shot _____ Depth of shot _____ Initial open flow _____ /10ths Water in _____ Inch Open flow after tubing _____ /10ths Merc. in _____ Inch Volume _____ Cu. Ft. Rock pressure _____ lbs. _____ hrs. Oil _____ bbls., 1st 24 hrs. Fresh water _____ feet _____ feet Salt water _____ feet _____ feet	CASING AND TUBING	USED IN DRILLING	LEFT IN WELL	PACKERS
	Size			Kind of Packer
	16			
	13			
	10			Size of _____
	8 1/4			
	6 5/8			Depth set _____
	5 3/16			
	3			Perf. top _____
	2			Perf. bottom _____
	Liners Used			Perf. top _____ Perf. bottom _____

CASING CEMENTED _____ SIZE _____ No. FT. _____ Date _____

NAME OF SERVICE COMPANY _____

COAL WAS ENCOUNTERED AT _____ FEET _____ INCHES

_____ FEET _____ INCHES _____ FEET _____ INCHES

_____ FEET _____ INCHES _____ FEET _____ INCHES

Drillers' Names _____

Remarks: _____



1) Date: April 12, 19 85
 2) Operator's Well No. L. Haymond 1
 3) API Well No. 47 - 033 - 3198P
 State _____ County _____ Permit _____

STATE OF WEST VIRGINIA
OFFICE OF OIL AND GAS, DEPARTMENT OF MINES

APPLICATION FOR A PERMIT TO PLUG AND ABANDON A WELL

4) WELL TYPE: A Oil X / Gas _____ / Liquid injection _____ / Waste disposal _____
 B (If "Gas", Production _____ / Underground storage _____ / Deep _____ / Shallow _____)
 5) LOCATION: Elevation: 1423 Watershed: Indian Run
 District: Sardin Ten Mile 9 County: Harrison Quadrangle: Salem 5-95
 6) WELL OPERATOR Perkins Oil & Gas Inc. 7) DESIGNATED AGENT Deryl L. Perkins
 Address: Rt 2 Address: Same
Pennsboro, WV 37500
 8) OIL & GAS INSPECTOR TO BE NOTIFIED 9) PLUGGING CONTRACTOR
 Name Steve Casey Name _____
 Address _____ Address _____

10) WORK ORDER: The work order for the manner of plugging this well is as follows:

TD 3320

Gel 3320 - 3250
 Cement 3250 - 2995
 Rip 5 3/16" App. 2650 and pull
 Rip 6 5/8" App. 1800 and pull
 Gel 2995 - 1800
 Cement 1800 - 1699
 Rip 8 1/4" App. 1250 and pull
 Gel 1699 - 1250
 Cement 1250 - 1185
 Pull 10"
 Gel 1185 - 325
 Cement 325 - 275
 Gel 275 - 50
 Cement 50 - surface

OIL & GAS DIVISION
DEPT. OF MINES

APR 23 1985

RECEIVED

OFFICE USE ONLY

PLUGGING PERMIT

Permit number 47-033-3198P

May 3 Date 1985

This permit covering the well operator and well location shown below is evidence of permission granted to plug in accordance with the pertinent legal requirements subject to the conditions contained herein and on the reverse hereof. **Notification must be given to the District Oil and Gas Inspector 24 hours before actual permitted work has commenced.**

The permitted work is as described in the Notice and Application, plat, subject to any modifications and conditions on the reverse hereof.

Permit expires May 3, 1987 unless plugging is commenced prior to that date and prosecuted with due diligence.

Bond: <u>113</u>	Agent: <input checked="" type="checkbox"/> <u>MH</u>	Plat: <u>MH</u>	Casing: <u>MH</u>	Fee: <u>NF</u>
------------------	--	-----------------	-------------------	----------------

Margaret J. Hasse
 Administrator, Office of Oil and Gas

NOTE: Keep one copy of this permit posted at the plugging location.

See the reverse side of the APPLICANT'S COPY for instructions to the well operator.

File

OFFICE USE ONLY

PERMIT MODIFICATIONS AND CONDITIONS (IF ANY) TO THE PROPOSED PLUGGING

WELL TYPE: A Oil Gas Waste disposal

LOCATION: Harrison Indian Run

WELL OPERATOR: Perkins Oil & Gas Inc. Rt 2 Peasopore, WV

PLUGGING CONTRACTOR: Steve Casey

DESIGNATED AGENT: Deryl L. Perkins

TD 3350

Gel 3350 - 3350

Cement 3350 - 3350

Rip 5 3/16" App. 2650 and pull

Rip 6 5/8" App. 1800 and pull

Gel 2650 - 1800

Cement 1800 - 1699

Rip 8 1/4" App. 1250 and pull

Gel 1699 - 1250

Cement 1250 - 1182

OFFICE USE ONLY

This part of Form IV-4(b) is to record the dates of certain occurrences and any follow-up inspections.

	Date	Follow-up inspection(s)	Date(s)
Application received	7-20		
Plugging started		" "	
Plugging completed		" "	
Well Record received		" "	

OTHER INSPECTIONS

Reason:

Reason:

M. Ferguson

Administrator, Office of Oil and Gas

1/1	1/1	1/1	1/1
-----	-----	-----	-----



1) Date: April 10 19 85
2) Operator's Well No. L. Haymond 1
3) API Well No. 47 - 33 - 3198
State County Permit

STATE OF WEST VIRGINIA
OFFICE OF OIL AND GAS, DEPARTMENT OF MINES
NOTICE OF APPLICATION TO PLUG AND ABANDON A WELL

4) SURFACE OWNER(S) OF RECORD TO BE SERVED

5 (i) COAL OPERATOR _____

Address _____

(i) Name Warner Matthey
Address 223 E Main Street
Salem, WV

5 (ii) COAL OWNER(S) WITH DECLARATION ON RECORD:

Name _____
Address _____

(ii) Name _____
Address _____

Name _____
Address _____

(iii) Name _____
Address _____

5 (iii) COAL LESSEE WITH DECLARATION ON RECORD:

Name _____
Address _____

TO THE PERSON(S) NAMED ABOVE: You should have received this Form and the following documents:

- (1) The Application to Plug and Abandon a Well on Form IV-4(B), which sets out the parties involved in the work, and describes the well and its location and the plugging work order; and
- (2) The plat (surveyor's map) showing the well location on Form IV-6.

THE REASON YOU RECEIVED THESE DOCUMENTS IS THAT YOU HAVE RIGHTS REGARDING THE APPLICATION WHICH ARE SUMMARIZED IN THE "INSTRUCTIONS" ON THE REVERSE SIDE OF THE COPY OF THE APPLICATION (FORM IV-4(B)) DESIGNATED FOR YOU. HOWEVER, YOU ARE NOT REQUIRED TO TAKE ANY ACTION AT ALL.

Take notice that under Chapter 22 of the West Virginia Code, the undersigned well operator proposes to file or has filed this Notice and Application and accompanying documents for a Permit to plug and abandon a well with the Administrator of the Office of Oil and Gas, West Virginia Department of Mines, with respect to the well at the location described on the attached Application and depicted on the attached Form IV-6. Copies of this Notice, the Application, and the plat have been mailed by registered or certified mail or delivered by hand to the person(s) named above (or by publication in certain circumstances) on or before the day of mailing or delivery to the Administrator.

The truth of the information on the Notice and Application is verified and sworn to and the Notice is signed on behalf of the Well Operator in my County and State by

WELL OPERATOR Perkins Oil & Gas Inc.
By Deryl L Perkins
Its Vice President

Deryl L Perkins
this 15th day of April, 1985.
My commission expires July 2, 1990.

Address Rt 2
Pennsboro, WV 26415

Telephone 659- 2136

Bertie A. Loran
Notary Public, Ritchie County,
State of West Virginia



1) Date: April 10 19 85
2) Operator's Well No. L. Haymond 1
3) API Well No. 47 - 33 - 3198
State County Permit

STATE OF WEST VIRGINIA
OFFICE OF OIL AND GAS, DEPARTMENT OF MINES
NOTICE OF APPLICATION TO PLUG AND ABANDON A WELL

4) SURFACE OWNER(S) OF RECORD TO BE SERVED

5(i) COAL OPERATOR _____
Address _____

(i) Name Warner Matthey
Address 223 E Main Street
Salem, WV

5(ii) COAL OWNER(S) WITH DECLARATION ON RECORD:

(ii) Name _____
Address _____

Name _____
Address _____

(iii) Name _____
Address _____

Name _____
Address _____

5(iii) COAL LESSEE WITH DECLARATION ON RECORD:

Name _____
Address _____

TO THE PERSON(S) NAMED ABOVE: You should have received this Form and the following documents:

- (1) The Application to Plug and Abandon a Well on Form IV-4(B), which sets out the parties involved in the work, and describes the well and its location and the plugging work order; and
- (2) The plat (surveyor's map) showing the well location on Form IV-6.

THE REASON YOU RECEIVED THESE DOCUMENTS IS THAT YOU HAVE RIGHTS REGARDING THE APPLICATION WHICH ARE SUMMARIZED IN THE "INSTRUCTIONS" ON THE REVERSE SIDE OF THE COPY OF THE APPLICATION (FORM IV-4(B)) DESIGNATED FOR YOU. HOWEVER, YOU ARE NOT REQUIRED TO TAKE ANY ACTION AT ALL.

Take notice that under Chapter 22 of the West Virginia Code, the undersigned well operator proposes to file or has filed this Notice and Application and accompanying documents for a Permit to plug and abandon a well with the Administrator of the Office of Oil and Gas, West Virginia Department of Mines, with respect to the well at the location described on the attached Application and depicted on the attached Form IV-6. Copies of this Notice, the Application, and the plat have been mailed by registered or certified mail or delivered by hand to the person(s) named above (or by publication in certain circumstances) on or before the day of mailing or delivery to the Administrator.

The truth of the information on the Notice and Application is verified and sworn to and the Notice is signed on behalf of the Well Operator in my County and State by

WELL OPERATOR Perkins Oil & Gas Inc.

By Deryl L Perkins
Its Vice President

Deryl L Perkins
this 10th day of April, 1985.
My commission expires July 2, 1990.

Address Rt 2
Pennsboro, WV 26415

Telephone 659- 2136

Curtis A. Lucas
Notary Public, Ritchie County,
State of West Virginia



1) Date: April 10 19 85
 2) Operator's Well No. L. Haymond 1
 3) API Well No. 47 - 33 - 3198P
 State County Permit

STATE OF WEST VIRGINIA
 OFFICE OF OIL AND GAS, DEPARTMENT OF MINES
 NOTICE OF APPLICATION TO PLUG AND ABANDON A WELL

4) SURFACE OWNER(S) OF RECORD TO BE SERVED

5 (i) COAL OPERATOR _____

Address _____

(i) Name Warner Matthey
 Address 223 E Main Street
Salem, WV

5 (ii) COAL OWNER(S) WITH DECLARATION ON RECORD:

(ii) Name _____
 Address _____

Name _____
 Address _____

(iii) Name _____
 Address _____

Name _____
 Address _____

5 (iii) COAL LESSEE WITH DECLARATION ON RECORD:

Name _____
 Address _____

TO THE PERSON(S) NAMED ABOVE: You should have received this Form and the following documents:

- (1) The Application to Plug and Abandon a Well on Form IV-4(B), which sets out the parties involved in the work, and describes the well and its location and the plugging work order; and
- (2) The plat (surveyor's map) showing the well location on Form IV-6.

THE REASON YOU RECEIVED THESE DOCUMENTS IS THAT YOU HAVE RIGHTS REGARDING THE APPLICATION WHICH ARE SUMMARIZED IN THE "INSTRUCTIONS" ON THE REVERSE SIDE OF THE COPY OF THE APPLICATION (FORM IV-4(B)) DESIGNATED FOR YOU. HOWEVER, YOU ARE NOT REQUIRED TO TAKE ANY ACTION AT ALL.

Take notice that under Chapter 22 of the West Virginia Code, the undersigned well operator proposes to file or has filed this Notice and Application and accompanying documents for a Permit to plug and abandon a well with the Administrator of the Office of Oil and Gas, West Virginia Department of Mines, with respect to the well at the location described on the attached Application and depicted on the attached Form IV-6. Copies of this Notice, the Application, and the plat have been mailed by registered or certified mail or delivered by hand to the person(s) named above (or by publication in certain circumstances) on or before the day of mailing or delivery to the Administrator.

The truth of the information on the Notice and Application is verified and sworn to and the Notice is signed on behalf of the Well Operator in my County and State by

WELL OPERATOR Perkins Oil & Gas Inc.

By Deryl L. Perkins
 Its Vice President

Deryl L Perkins
 this 10th day of April, 19 85.
 My commission expires July 2, 19 90.

Address Rt 2
Pennsboro, WV 26415

Telephone 659- 2136

Curtis A. ...
 Notary Public, Ritchie County,
 State of West Virginia

RECEIVED
JUL 1 2 1985

AFFIDAVIT OF PLUGGING AND FILLING WELL

AFFIDAVIT SHOULD BE MADE IN TRIPPLICATE, one copy mailed to the Department, one copy to be retained by the Well Operator and the third copy (and extra copies if required) should be mailed to each coal operator at their respective addresses.

Coal Operator or Owner	Perkins Oil & Gas Inc.
Address	Name of Well Operator
Coal Operator or Owner	Rt 2, Pennsboro WV 26415
Address	Complete Address
Coal Operator or Owner	July 10 19 85
Address	WELL AND LOCATION
Warner Matthey	Ten Mile District
Lease or Property Owner	Harrison County
223 E Main St., Salem, WV	WELL NO. 1
Address	L. Haymond Farm

STATE INSPECTOR SUPERVISING PLUGGING Mike Underwood

AFFIDAVIT

STATE OF WEST VIRGINIA,
County of Ritchie ss:
Kenneth Dotson and Kevin White
being first duly sworn according to law depose and say that they are experienced in the work of plugging and filling oil and gas wells and were employed by Perkins Oil & Gas Inc., well operator, and participated in the work of plugging and filling the above well, that said work was commenced on the 22nd day of April, 19 85, and that the well was plugged and filled in the following manner:

Sand or Zone Record Formation	Filling Material	Plugs Used Size & Kind	Casing	
			CSG PULLED	CSG LEFT IN
3320 - 3275	Gel	5 3/16	2660	582
3275 - 3020	Cement	6 5/8	410	2230
3020 - 2660	Gel	10	220	90
2660 - 2506	Cement			
2506 - 1220	Gel			
1220 - 1092	Cement			
1092 - 410	Gel			
410 - 334	Cement			
334 - 220	Gel			
220 - 178	Cement			
178 - 60	Gel			
60 - 50	Clay, Brush, Rock Bridge			
50 - surface				
Coal Seams				
(Name)		Description of Monument		
(Name)		1 joint 6 5/8" casing		
(Name)		extending 30" above		
(Name)		surface		

and that the work of plugging and filling said well was completed on the 24 day of May, 19 85.

And further deponents saith not.

Kenneth Dotson
Kevin White

Sworn to and subscribed before me this 10 day of July, 19 85.

Carroll A. Pearson
Notary Public

My commission expires:
July 2, 1990

Permit No. 47-033-3198P

HARR 3198-P

RECEIVED

JUL 1 1990
DEPT. OF MINES
& GAS DIVISION

Perkins Oil & Gas Inc.

Rt 2, Pennsylvania Wv 26112

July 10

Ter Mife

Harrison

I

L. Haymond

Mike Underwood

Under Mathay

553 N Main St., Salem, Wv

Receipts

Carroll Botson

Kevin White

Perkins Oil & Gas

1990

22nd

3350 - 3355	Cel	10	3355
3375 - 3380	Cement	10	3380
3400 - 3405	Cel	10	3405
3420 - 3425	Cement	10	3425
3440 - 3445	Cel	10	3445
3460 - 3465	Cement	10	3465
3480 - 3485	Cel	10	3485
3500 - 3505	Cement	10	3505
3520 - 3525	Cel	10	3525
3540 - 3545	Cement	10	3545
3560 - 3565	Cel	10	3565
3580 - 3585	Cement	10	3585
3600 - 3605	Cel	10	3605
3620 - 3625	Cement	10	3625
3640 - 3645	Cel	10	3645
3660 - 3665	Cement	10	3665
3680 - 3685	Cel	10	3685
3700 - 3705	Cement	10	3705
3720 - 3725	Cel	10	3725
3740 - 3745	Cement	10	3745
3760 - 3765	Cel	10	3765
3780 - 3785	Cement	10	3785
3800 - 3805	Cel	10	3805
3820 - 3825	Cement	10	3825
3840 - 3845	Cel	10	3845
3860 - 3865	Cement	10	3865
3880 - 3885	Cel	10	3885
3900 - 3905	Cement	10	3905
3920 - 3925	Cel	10	3925
3940 - 3945	Cement	10	3945
3960 - 3965	Cel	10	3965
3980 - 3985	Cement	10	3985
4000 - 4005	Cel	10	4005
4020 - 4025	Cement	10	4025
4040 - 4045	Cel	10	4045
4060 - 4065	Cement	10	4065
4080 - 4085	Cel	10	4085
4100 - 4105	Cement	10	4105
4120 - 4125	Cel	10	4125
4140 - 4145	Cement	10	4145
4160 - 4165	Cel	10	4165
4180 - 4185	Cement	10	4185
4200 - 4205	Cel	10	4205
4220 - 4225	Cement	10	4225
4240 - 4245	Cel	10	4245
4260 - 4265	Cement	10	4265
4280 - 4285	Cel	10	4285
4300 - 4305	Cement	10	4305
4320 - 4325	Cel	10	4325
4340 - 4345	Cement	10	4345
4360 - 4365	Cel	10	4365
4380 - 4385	Cement	10	4385
4400 - 4405	Cel	10	4405
4420 - 4425	Cement	10	4425
4440 - 4445	Cel	10	4445
4460 - 4465	Cement	10	4465
4480 - 4485	Cel	10	4485
4500 - 4505	Cement	10	4505
4520 - 4525	Cel	10	4525
4540 - 4545	Cement	10	4545
4560 - 4565	Cel	10	4565
4580 - 4585	Cement	10	4585
4600 - 4605	Cel	10	4605
4620 - 4625	Cement	10	4625
4640 - 4645	Cel	10	4645
4660 - 4665	Cement	10	4665
4680 - 4685	Cel	10	4685
4700 - 4705	Cement	10	4705
4720 - 4725	Cel	10	4725
4740 - 4745	Cement	10	4745
4760 - 4765	Cel	10	4765
4780 - 4785	Cement	10	4785
4800 - 4805	Cel	10	4805
4820 - 4825	Cement	10	4825
4840 - 4845	Cel	10	4845
4860 - 4865	Cement	10	4865
4880 - 4885	Cel	10	4885
4900 - 4905	Cement	10	4905
4920 - 4925	Cel	10	4925
4940 - 4945	Cement	10	4945
4960 - 4965	Cel	10	4965
4980 - 4985	Cement	10	4985
5000 - 5005	Cel	10	5005

[Handwritten signature]

I Joint 1 1/2" casing
extended 90" above
surface

[Handwritten signature]

July 10 1990

July 8, 1990



RECEIVED
AUG 28 1985

DIVISION OF OIL & GAS
DEPARTMENT OF ENERGY

State of West Virginia
Department of Energy
Oil and Gas Division
Charleston 25311
FINAL INSPECTION REPORT
INSPECTORS COMPLIANCE REPORT
July 19, 1985

COMPANY Perkins Oil & Gas, Inc.
Route 2
Pennsboro, West Virginia 26415

PERMIT NO 033-3198-P (5-03-85)
FARM & WELL NO L. Haymond #1
DIST. & COUNTY Ten Mile/Harrison

RULE	DESCRIPTION	IN COMPLIANCE	
		Yes	No
23.06	Notification Prior to Starting Work	<input checked="" type="checkbox"/>	<input type="checkbox"/>
16.01	Required Permits at Wellsite	<input checked="" type="checkbox"/>	<input type="checkbox"/>
17.02	Method of Plugging	<input checked="" type="checkbox"/>	<input type="checkbox"/>
18.01	Materials used in Plugging	<input checked="" type="checkbox"/>	<input type="checkbox"/>
23.02	Maintained Access Roads	<input checked="" type="checkbox"/>	<input type="checkbox"/>
25.01	Necessary Equipment to Prevent Waste	<input checked="" type="checkbox"/>	<input type="checkbox"/>
23.04	Reclaimed Drilling Pits	<input checked="" type="checkbox"/>	<input type="checkbox"/>
23.05	No Surface or Underground Pollution	<input checked="" type="checkbox"/>	<input type="checkbox"/>
17.06	Statutory Affidavit	<input checked="" type="checkbox"/>	<input type="checkbox"/>
7.06	Parties Responsible	<input checked="" type="checkbox"/>	<input type="checkbox"/>
7.05	Identification Markings	<input checked="" type="checkbox"/>	<input type="checkbox"/>

I HAVE INSPECTED THE ABOVE CAPTIONED WELL AND RECOMMEND THAT IT BE RELEASED:

SIGNED Mike Underwood
DATE 8-22-85

Your Affidavit of Plugging was received and reclamation requirements approved.
The well designated by the above permit number has been released under your bond.

T. H. ...

Director- Division of Oil & Gas

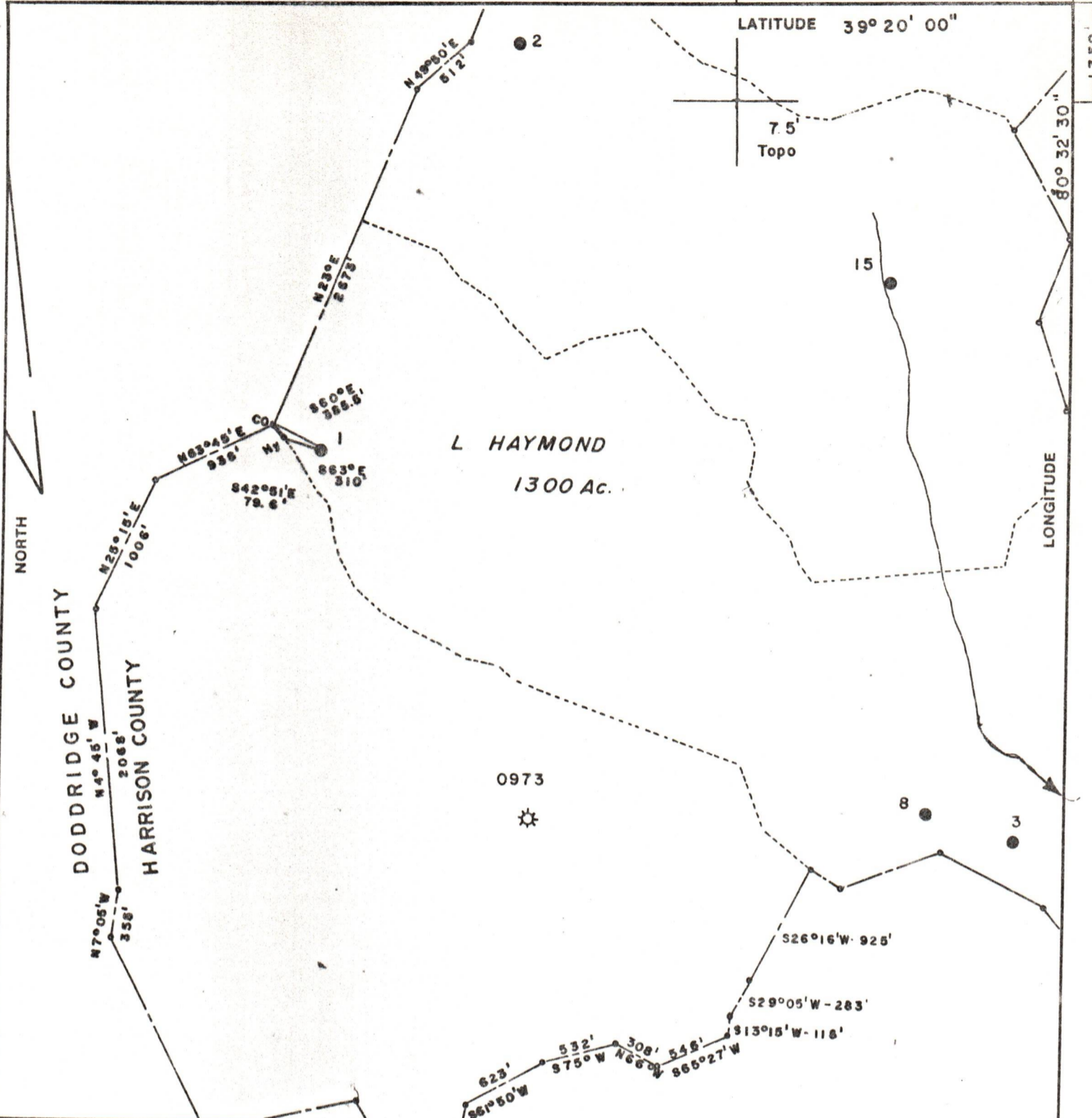
September 4, 1985

DATE

111N 4-30-85


4850'

LATITUDE 39° 20' 00"



FILE NO. 327
 MAP N29 SQS
 SCALE 1" = 1000'
 MINIMUM DEGREE OF ACCURACY 1 in 200
 PROVEN SOURCE OF ELEVATION Pennzoil Records

I, THE UNDERSIGNED, HEREBY CERTIFY THAT THIS PLAT IS CORRECT TO THE BEST OF MY KNOWLEDGE AND BELIEF AND SHOWS ALL THE INFORMATION REQUIRED BY LAW AND THE REGULATIONS ISSUED AND PRESCRIBED BY THE DEPARTMENT OF MINES.
 (SIGNED) Curtis A. Lucas
 CURTIS A. LUCAS LLS 275



STATE OF WEST VIRGINIA
 DEPARTMENT OF MINES
 OIL AND GAS DIVISION



DATE April 10 19 85
 FARM L Haymond NO. 1
 API WELL NO. 47 - 033 - 3198P
 STATE COUNTY PERMIT

(+) DENOTES LOCATION OF WELL ON UNITED STATES TOPOGRAPHIC MAPS
 WELL TYPE: OIL GAS LIQUID INJECTION WASTE DISPOSAL
 (IF "GAS,") PRODUCTION STORAGE DEEP SHALLOW
 LOCATION: ELEVATION 1423 WATER SHED Indian Run
 DISTRICT Ten Mile COUNTY Harrison
 QUADRANGLE Salem 7.5'
 SURFACE OWNER Warner Matthey ACREAGE _____
 OIL & GAS ROYALTY OWNER Eleanor B. Watson LEASE ACREAGE 1300
 LEASE NO. _____
 PROPOSED WORK: DRILL CONVERT DRILL DEEPER REDRILL FRACTURE OR STIMULATE PLUG OFF OLD FORMATION PERFORATE NEW FORMATION OTHER PHYSICAL CHANGE IN WELL (SPECIFY) _____
 PLUG AND ABANDON CLEAN OUT AND REPLUG
 TARGET FORMATION Gordon ESTIMATED DEPTH 3320
 WELL OPERATOR PERKINS OIL & GAS INC DESIGNATED AGENT DERYL L. PERKINS
 ADDRESS RT 2 PENNSBORO WV ADDRESS SAME

33-3198P