

47-033-03566P

WW-7  
8-30-06



West Virginia Department of Environmental Protection  
Office of Oil and Gas

**WELL LOCATION FORM: GPS**

API: 47-033-03566 WELL NO.: Robert Douglas #2

FARM NAME: Coastal Forest Resources Co.

RESPONSIBLE PARTY NAME: Jerry L. Jackson

COUNTY: Harrison DISTRICT: Union

QUADRANGLE: Big Isaac

SURFACE OWNER: Coastal Forest Resources Co.

ROYALTY OWNER: R. Douglas

UTM GPS NORTHING: 433697.3

UTM GPS EASTING: 540658.4 GPS ELEVATION: 1242'

The Responsible Party named above has chosen to submit GPS coordinates in lieu of preparing a new well location plat for a plugging permit or assigned API number on the above well. The Office of Oil and Gas will not accept GPS coordinates that do not meet the following requirements:

1. Datum: NAD 1983, Zone: 17 North, Coordinate Units: meters, Altitude: height above mean sea level (MSL) – meters.
2. Accuracy to Datum – 3.05 meters
3. Data Collection Method:

Survey grade GPS : Post Processed Differential   
Real-Time Differential

Mapping Grade GPS : Post Processed Differential   
Real-Time Differential

4. **Letter size copy of the topography map showing the well location.**

I the undersigned, hereby certify this data is correct to the best of my knowledge and belief and shows all the information required by law and the regulations issued and prescribed by the Office of Oil and Gas.

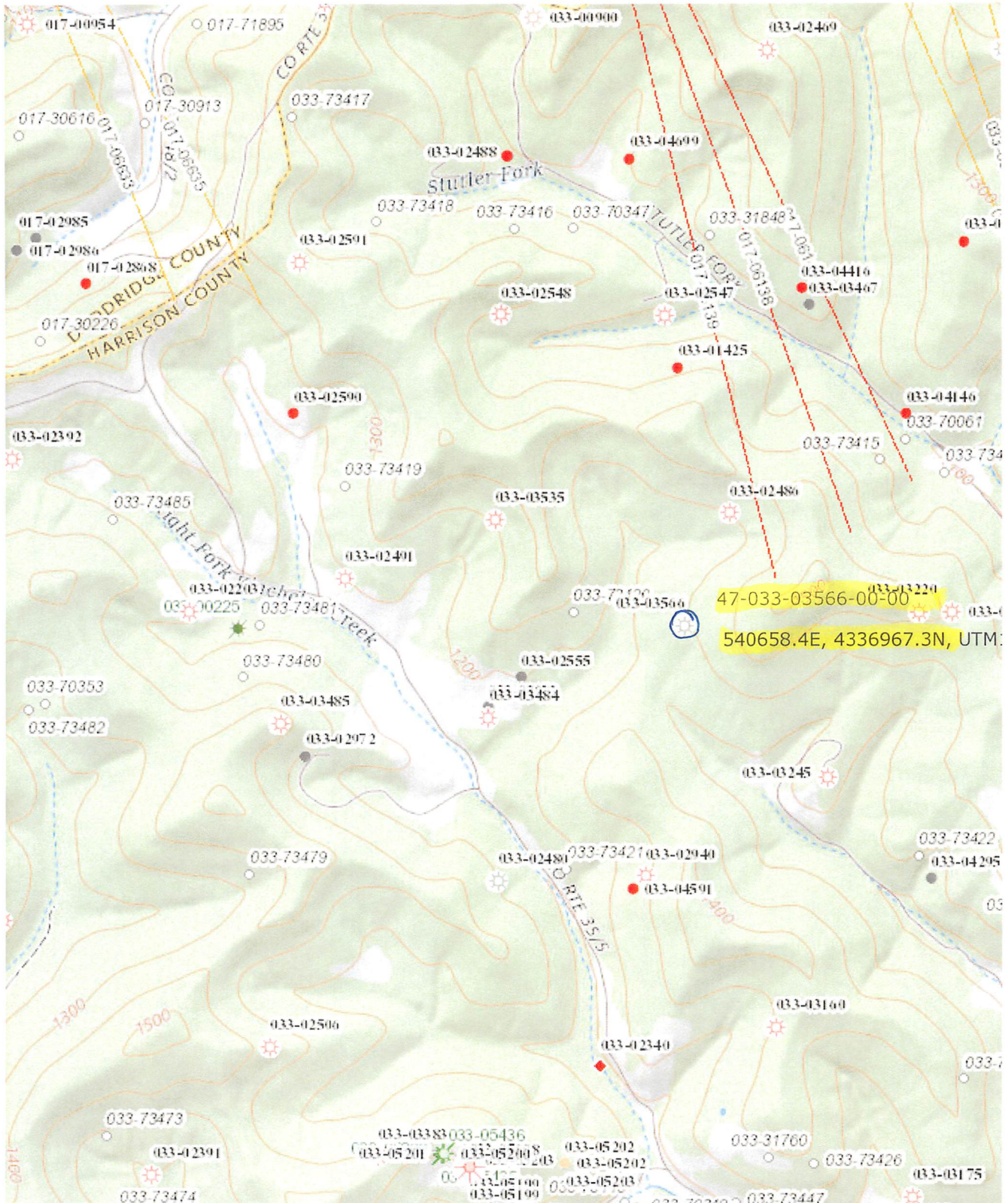
Signature

Land Manager  
Title

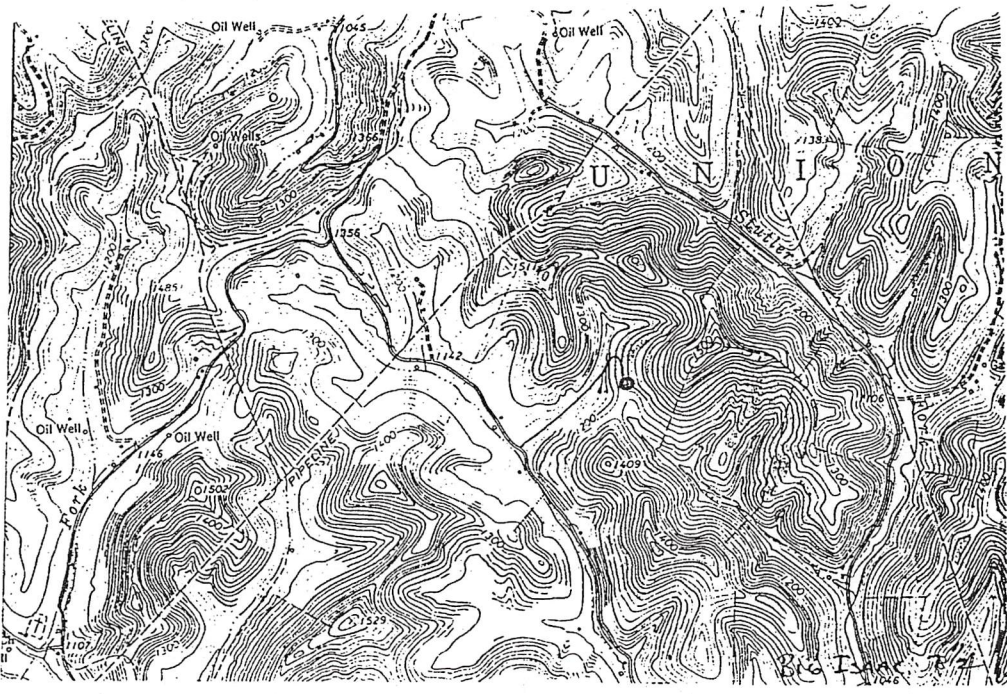
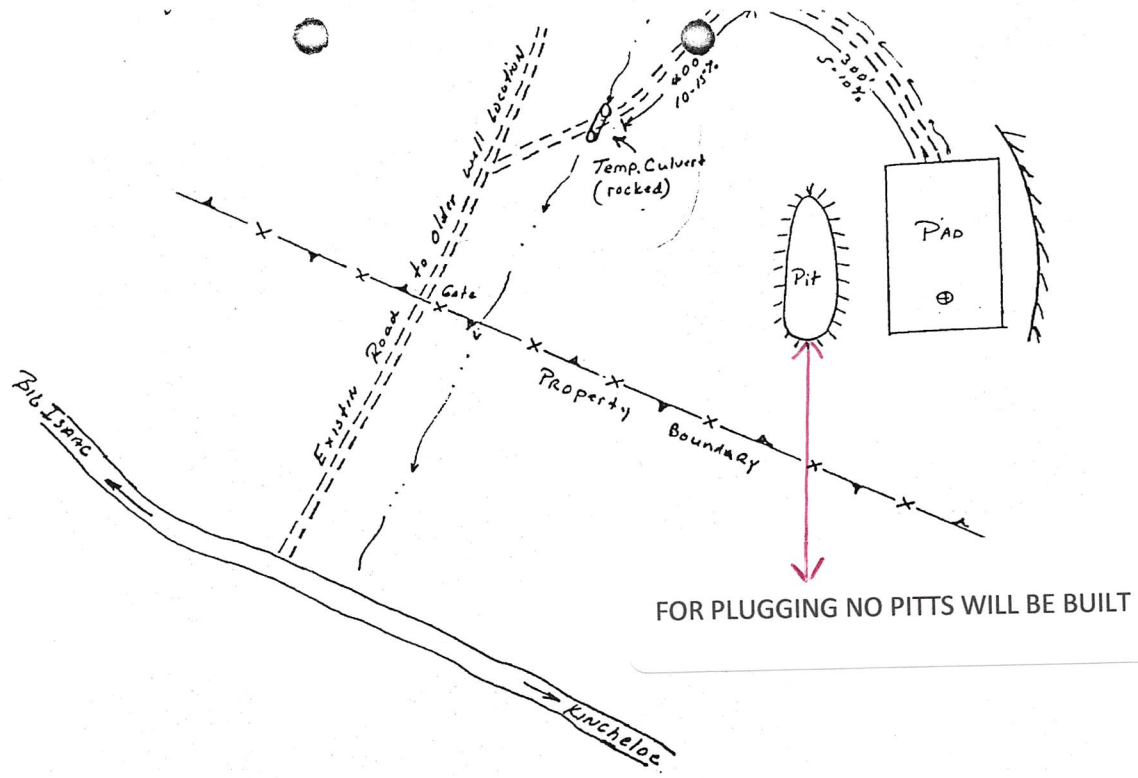
8/01/2019  
Date

RECEIVED  
Office of Oil and Gas  
AUG 19 2019  
WV Department of  
Environmental Protection









RECEIVED  
Office of Oil and Gas

AUG 19 2019

WV Department of  
Environmental Protection