

4703304866



LUMBERPORT 5 MI CLARKSBURG 16 MI



QUADRANGLE LOCATION

ROAD CLASSIFICATION

- Heavy-duty
- Medium-duty
- Light-duty
- Unimproved dirt
- State Route

RECEIVED
Office of Oil and Gas
OCT 28 2024
(CLARKSBURG)
WV DEPT. OF ENVIRONMENTAL PROTECTION

WV Department of Environmental Protection

WALLACE, W. VA.

NW/4 CLARKSBURG 15' QUADRANGLE
N 3922.5 W 8022.5 7.5

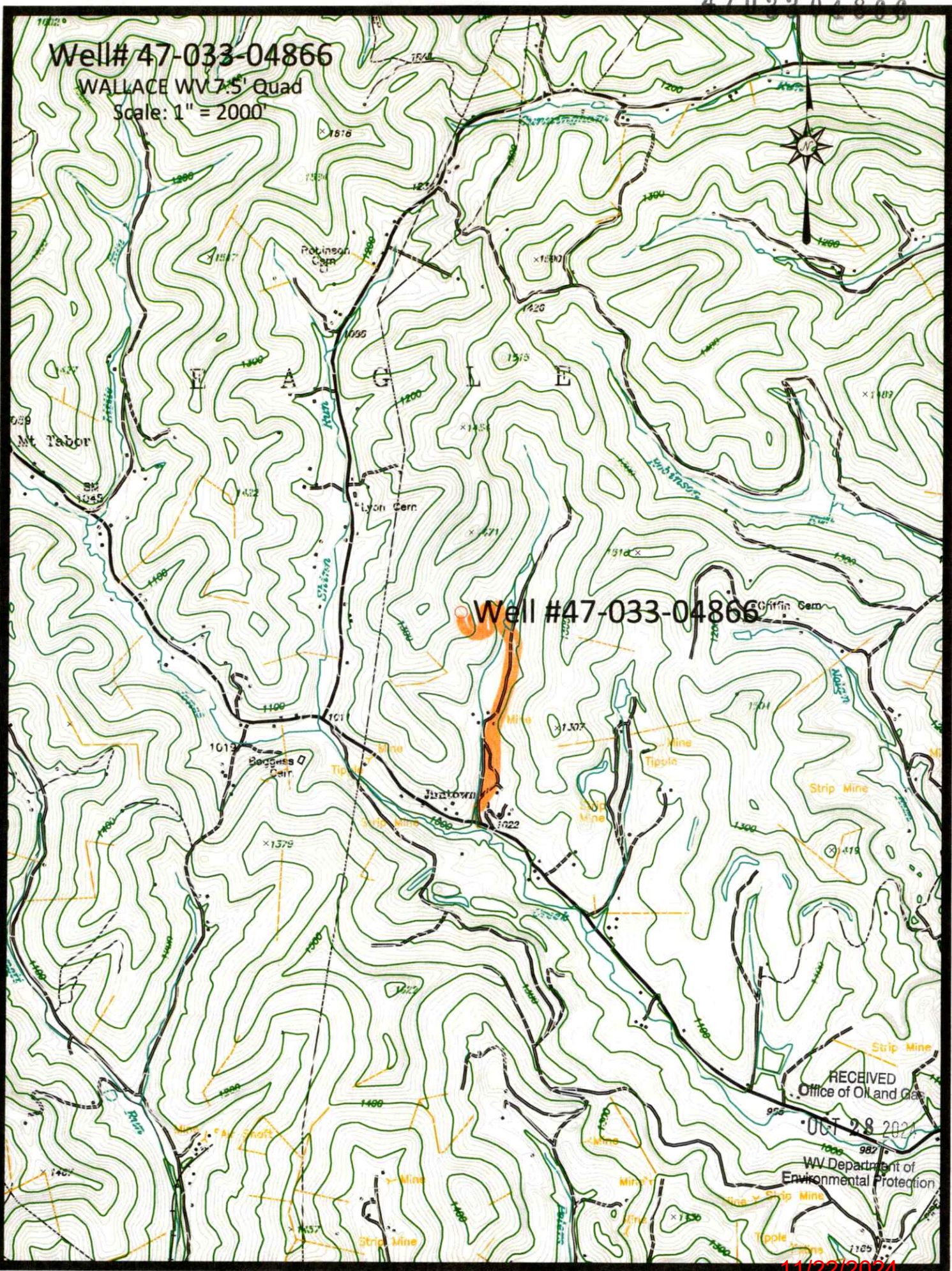
11/22/2024

47-033-04866

Well# 47-033-04866

WALLACE WV 7.5' Quad

Scale: 1" = 2000'




Well #47-033-04866

RECEIVED
Office of Oil and Gas

OCT 28 2021

WV Department of
Environmental Protection

11/22/2024

 Access Road

Well# 47-033-04866

WALLACE WV 7.5' Quad

Scale: 1" = 500'

4703304866

Lyon Cem

x 1471

Well# 47-033-04866

1300

1300

RECEIVED
Office of Oil and Gas

OCT 28 2024


WV Department of
Environmental Protection

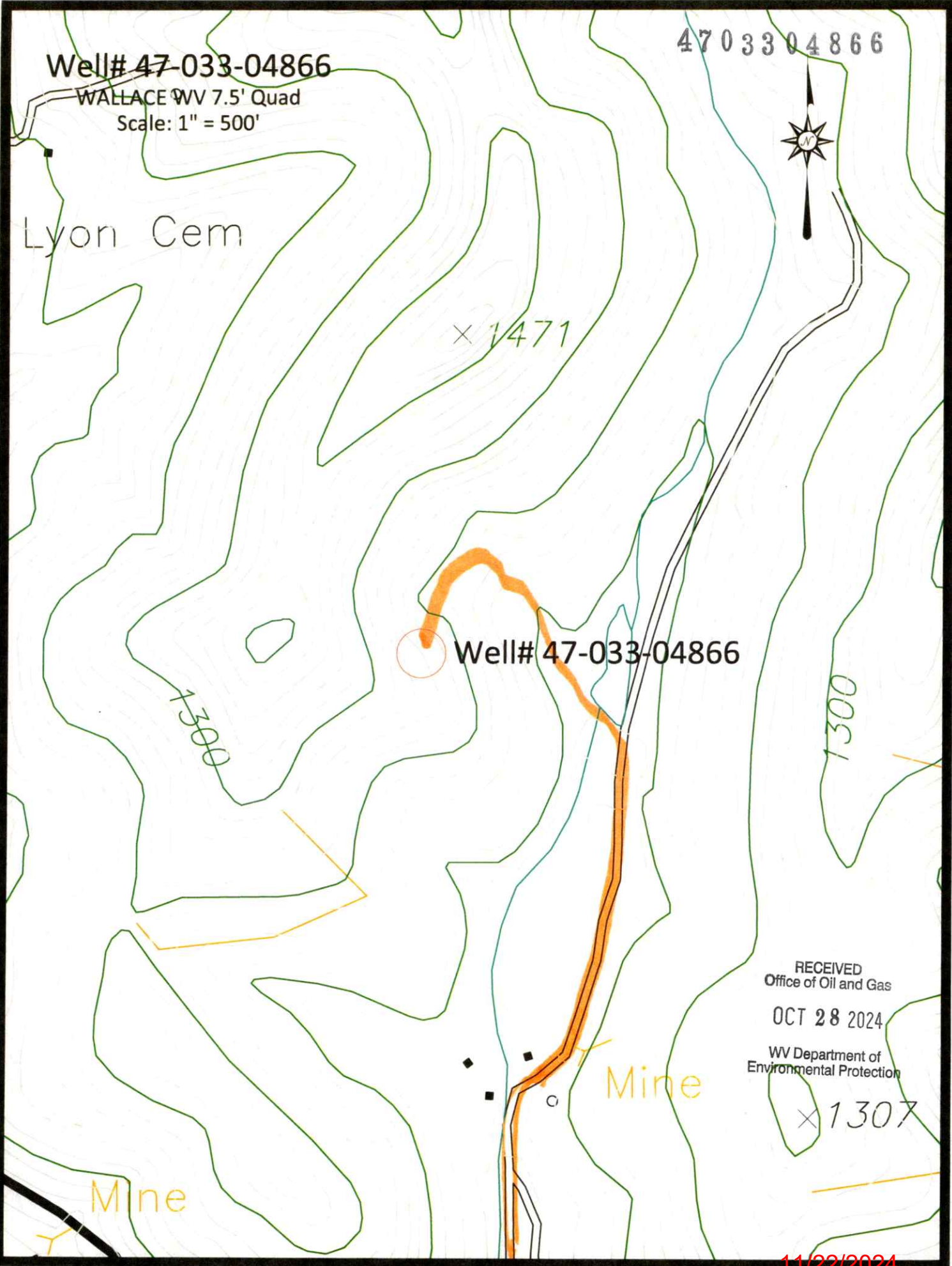
x 1307

Mine

Mine

11/22/2024

 Access Road



WW-7
8-30-06



West Virginia Department of Environmental Protection
Office of Oil and Gas

WELL LOCATION FORM: GPS

API: 47-033-04866 WELL NO.: ROGERS 2105
 FARM NAME: ROGERS
 RESPONSIBLE PARTY NAME: WEST VIRGINIA LAND RESOURCES INC.
 COUNTY: HARRISON DISTRICT: EAGLE
 QUADRANGLE: WALLACE WV
 SURFACE OWNER: HARRISON COUNTY COAL
 ROYALTY OWNER: _____
 UTM GPS NORTHING: 4,362,269 m
 UTM GPS EASTING: 551,252 m GPS ELEVATION: 372 m

The Responsible Party named above has chosen to submit GPS coordinates in lieu of preparing a new well location plat for a plugging permit or assigned API number on the above well. The Office of Oil and Gas will not accept GPS coordinates that do not meet the following requirements:

1. Datum: NAD 1983, Zone: 17 North, Coordinate Units: meters, Altitude: height above mean sea level (MSL) – meters.
2. Accuracy to Datum – 3.05 meters
3. Data Collection Method:

Survey grade GPS : Post Processed Differential

Real-Time Differential

Mapping Grade GPS : Post Processed Differential

Real-Time Differential

4. **Letter size copy of the topography map showing the well location.**

I the undersigned, hereby certify this data is correct to the best of my knowledge and belief and shows all the information required by law and the regulations issued and prescribed by the Office of Oil and Gas.

Signature

PS 2002

Title

OCTOBER 17, 2024

Date

RECEIVED
Office of Oil and Gas

OCT 28 2024

WV Department of
Environmental Protection

11/22/2024