

WW-7
8-30-06



West Virginia Department of Environmental Protection
Office of Oil and Gas
WELL LOCATION FORM: GPS

API: 47-033-05147 WELL NO.: Coalquest 19A-R

FARM NAME: Grafton Coal Company

RESPONSIBLE PARTY NAME: Goff Connector LLC

COUNTY: Harrison DISTRICT: Simpson

QUADRANGLE: Brownton

SURFACE OWNER: GCStream LLC

ROYALTY OWNER: See attached

UTM GPS NORTHING: 4343149.694

UTM GPS EASTING: 570969.092 GPS ELEVATION: 416.656 m (1366')

The Responsible Party named above has chosen to submit GPS coordinates in lieu of preparing a new well location plat for a plugging permit or assigned API number on the above well. The Office of Oil and Gas will not accept GPS coordinates that do not meet the following requirements:


- Datum: NAD 1983, Zone: 17 North, Coordinate Units: meters, Altitude: height above mean sea level (MSL) – meters.
- Accuracy to Datum – 3.05 meters
- Data Collection Method:

Survey grade GPS : Post Processed Differential _____
Real-Time Differential

Mapping Grade GPS _____ : Post Processed Differential _____
Real-Time Differential _____

- Letter size copy of the topography map showing the well location.**

I the undersigned, hereby certify this data is correct to the best of my knowledge and belief and shows all the information required by law and the regulations issued and prescribed by the Office of Oil and Gas.


Signature

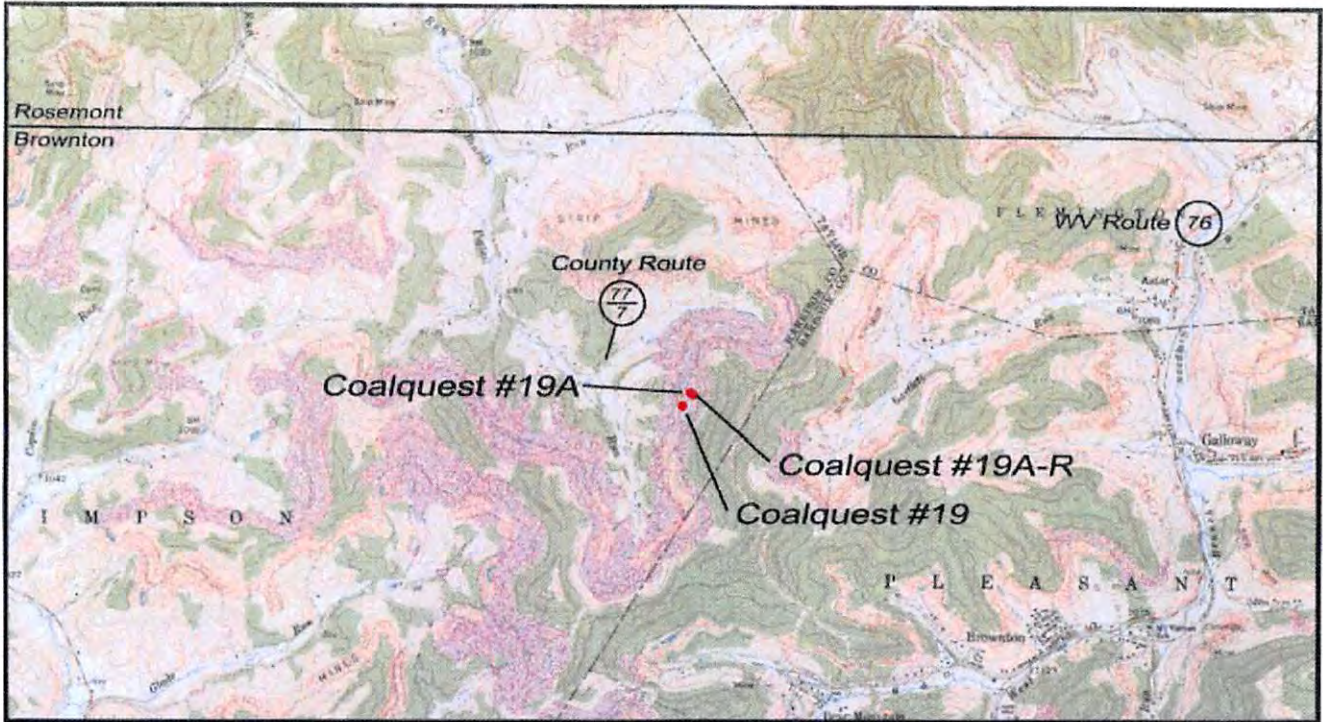
Director, Marcellus Operations
Title

8/9/2018
Date

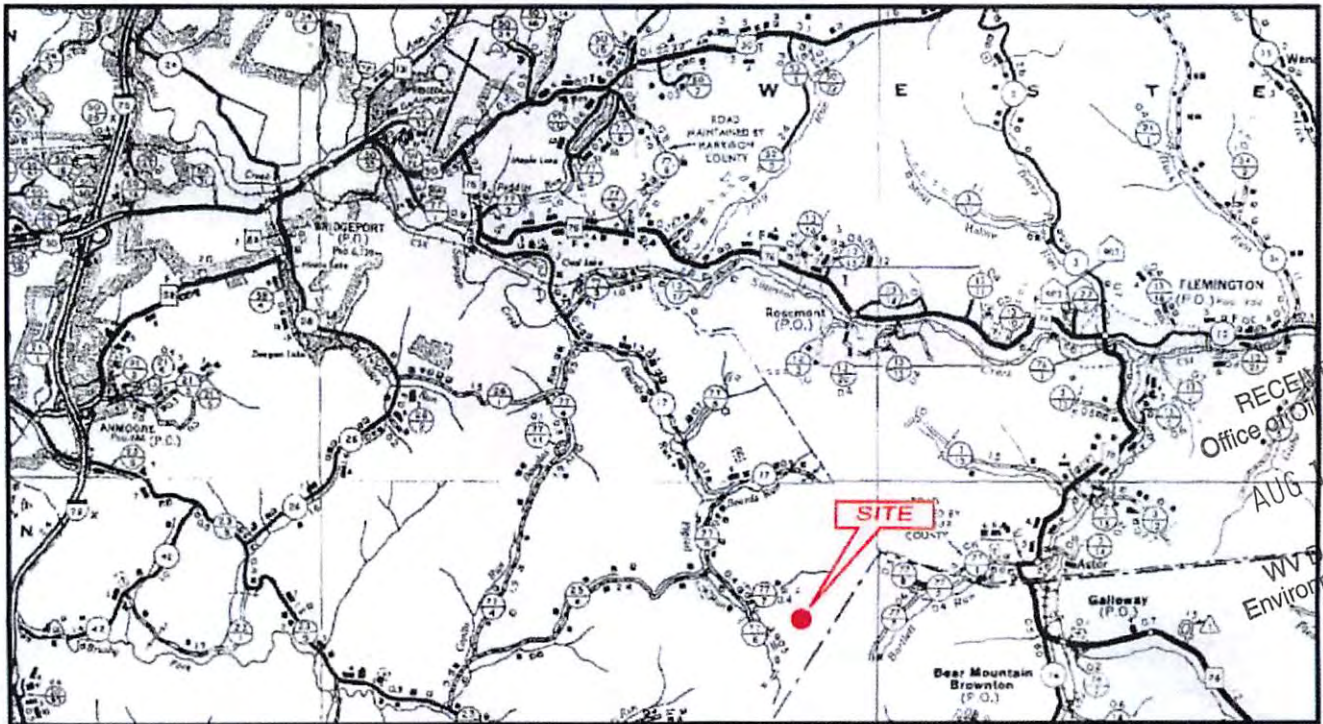
RECEIVED
Office of Oil and Gas

AUG 10 2018

WV Department of
Environmental Protection



Brownton Quad 1" = 4000'



County Highway Map 1" = Approx. 1.5 Miles

RECEIVED
Office of Oil and Gas
AUG 10 2018

WV Department of
Environmental Protection



Coalquest 19A-R

110 Wyoming St. Suite 200
Charleston, WV 25302