

NAD 27 GEO. COOR:
 N 39-12-29.76
 W 80-23-24.24

NAD 27 WW North Coor:
 N 259,215.5 E 1,747,786.1

7.5'

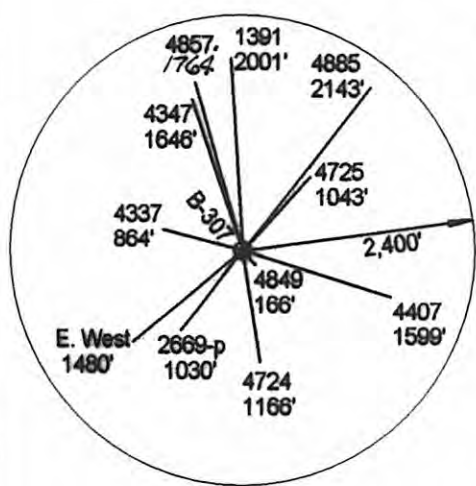
LATITUDE 39 - 12 - 30

4,270' West
 20' South

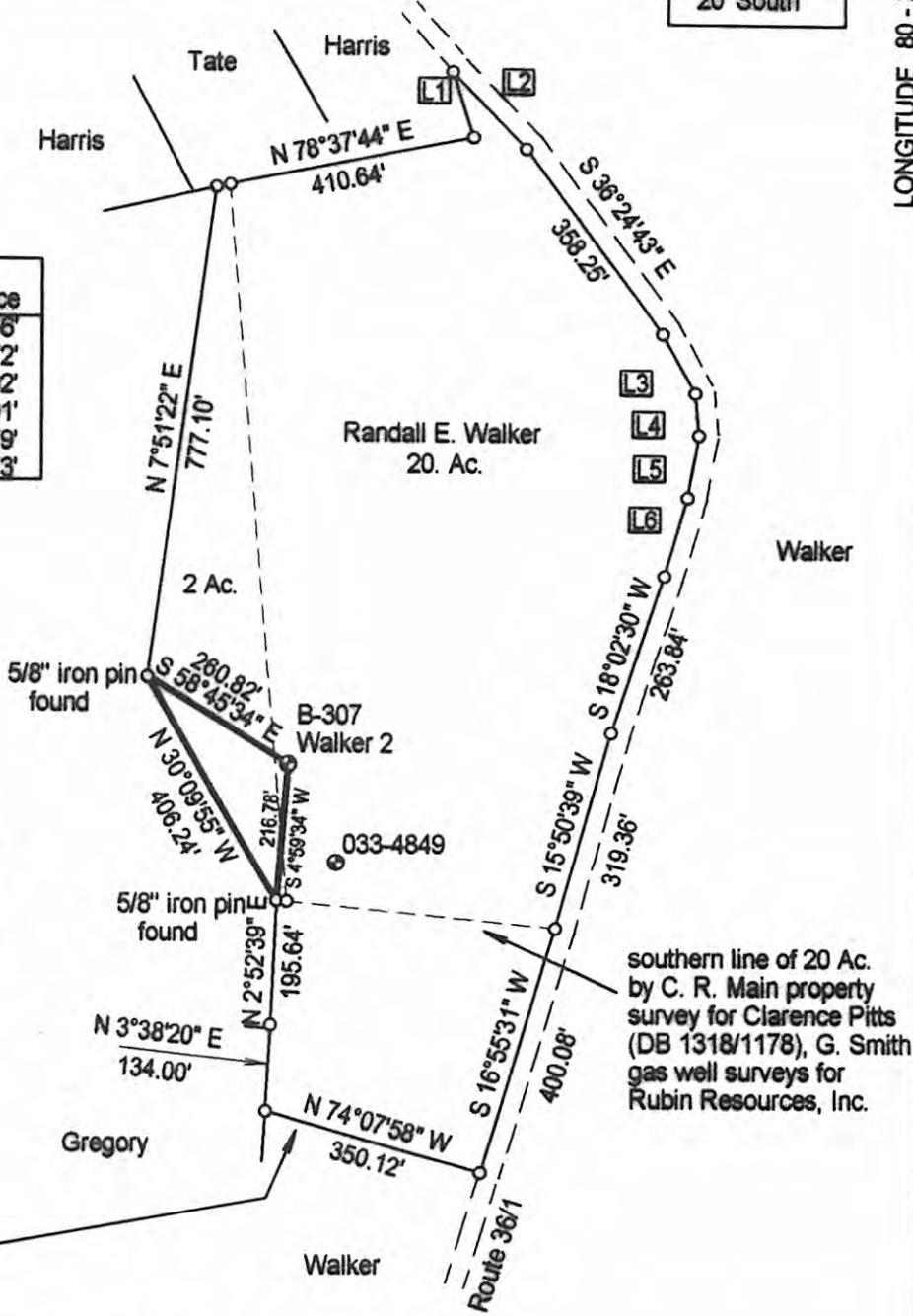
LONGITUDE 80 - 22 - 30

Well References:
 N88W, 147' to 6" Red Maple
 S37-45E, 165.6' to 033-4849

Property Lines		
Id	Bearing	Distance
L1	N 17°35'02" W	108.56'
L2	S 43°32'43" E	167.72'
L3	S 28°47'36" E	106.02'
L4	S 5°17'09" E	65.91'
L5	S 10°12'09" W	99.79'
L6	S 16°17'47" W	127.73'



Refer to H. D. Ward survey for Randall E. Walker regarding south line of 20 Acre tract. (plat dated February 2007)




(+) DENOTES LOCATION OF WELL ON UNITED STATES TOPOGRAPHIC MAPS

FILE NUMBER: m 386 p 40
 DRAWING NUMBER: bownwalker2.pcs
 SCALE: 1" = 300'
 MINIMUM DEGREE OF ACCURACY: sub-meter
 PROVEN SOURCE OF ELEVATION: DGPS Survey

I THE UNDERSIGNED, HEREBY CERTIFY THAT THIS PLAT IS CORRECT TO THE BEST OF MY KNOWLEDGE AND BELIEF AND SHOWS ALL THE INFORMATION REQUIRED BY LAW AND THE REGULATIONS ISSUED AND PRESCRIBED BY THE DEPARTMENT OF ENERGY.

(SIGNED) *J. Michael Evans*
 J. Michael Evans, PS 900



STATE OF WEST VIRGINIA
 DIVISION OF ENVIRONMENTAL PROTECTION
 OFFICE OF OIL AND GAS
 #10 McJUNKIN ROAD
 NITRO, WV 25143-2508
 FORM WW-6

LAND SURVEYING SERVICES
 21 CEDAR LANE, BRIDGEPORT, WV 26330
 PHONE: 304-842-2018 OR 842-5762

DATE: October 27, 2008

OPERATORS WELL NO.: R. Walker 2
 API WELL NO. B-307
47 - 033 - 05179
 STATE COUNTY PERMIT

WELL TYPE: OIL GAS LIQUID INJECTION WASTE DISPOSAL
 (IF "GAS") PRODUCTION STORAGE DEEP SHALLOW
 LOCATION: ELEVATION 1,035' WATERSHED West Fork River
 DISTRICT Union COUNTY Harrison
 QUADRANGLE West Milford 7.5' LEASE NUMBER _____

SURFACE OWNER Randall E. Walker ACREAGE 20
 OIL & GAS ROYALTY OWNER Randall E. Walker, et al. LEASE ACREAGE 20

PROPOSED WORK: DRILL CONVERT DRILL DEEPER REDRILL FRACTURE OR STIMULATE PLUG OFF OLD FORMATION
 PERFORATE NEW FORMATION OTHER PHYSICAL CHANGE (SPECIFY) _____

TARGET FORMATION Marcellus PLUG & ABANDON CLEAN OUT & REPLUG
 ESTIMATED DEPTH 7,800'

WELL OPERATOR BOWIE, Incorporated DESIGNATED AGENT William Bowie
 ADDRESS Rt. 1, Box 559, Clarksburg, WV 26301 ADDRESS Rt. 1, Box 559, Clarksburg, WV 26301

10/31/2014