

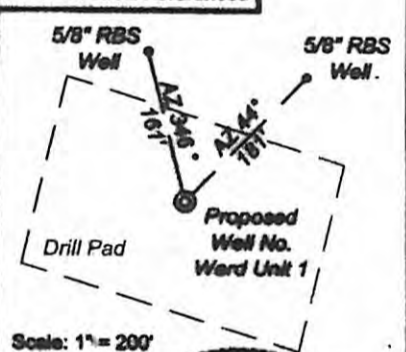
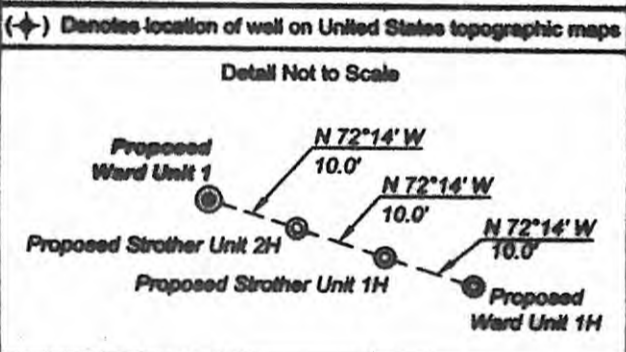
Notes:
West Virginia Coordinate System of 1927, North Zone based upon Differential GPS Measurements.
Well Ward Unit 1 Top Hole coordinates are
N: 298,131.90' Latitude: 39°18' 53.77"
E: 1,741,338.52' Longitude: 80°24' 51.18"
UTM Zone 17, West Virginia Coordinate System of 1927

Top Hole Coordinates:
N: 14277857.55
E: 1808148.58

Plot orientation and corner and well references are based upon the grid north meridian.
Well location references are based upon the magnetic meridian.


Legend

- Proposed gas well
- Found corner, as noted
- Surface boundary (approximate)
- - Interior surface tracts (approx.)
- - Unit Boundary



I, the undersigned, hereby certify that this plat is correct to the best of my knowledge and belief and shows all the information required by law and the regulations issued and prescribed by the Department of Environmental Protection.

[Signature]
P.S. 2010



FILE NO: 199-22-C-80
DRAWING NO: 199-22-Ward1
SCALE: 1" = 200'
MINIMUM DEGREE OF ACCURACY: 1:2000
PROVEN SOURCE OF ELEVATION: CORS Sta 2176, WV

STATE OF WEST VIRGINIA
DEPARTMENT OF ENVIRONMENTAL PROTECTION
OFFICE OF OIL AND GAS

DATE: July 20 20 10
OPERATOR'S WELL NO. Ward Unit 1
API WELL NO.:
47 033 0541A
STATE COUNTY PERMIT

WELL TYPE: OIL GAS LIQUID INJECTION WASTE DISPOSAL
(IF GAS) PRODUCTION: STORAGE DEEP SHALLOW

LOCATION: ELEVATION: 1179' WATERSHED Tributary of Katy Lick Run
QUADRANGLE: Wolf Summit DISTRICT: Sardis COUNTY: Harrison

SURFACE OWNER: Rosco, LLC ACREAGE: 124.92
OIL AND GAS ROYALTY OWNER: Taylor Ward LEASE NO: 045303 ACREAGE: 175 ±

PROPOSED WORK: DRILL CONVERT DRILL DEEPER FRACTURE OR STIMULATE PLUG OFF OLD FORMATION
 PERFORATE NEW FORMATION OTHER PHYSICAL CHANGE IN WELL (SPECIFY)

PLUG AND ABANDON CLEAN OUT AND REPLUG TARGET FORMATION: Marcellus Shale ESTIMATED DEPTH: 7,500'

WELL OPERATOR: Antero Resources Appalachian Corporation DESIGNATED AGENT: CT Corporation System
ADDRESS: 1926 17th Street ADDRESS: 707 Virginia Street East, 19th Floor
Denver, CO 80202 Charleston, WV 25301

CANCELLED

04/11/2014