


I, THE UNDERSIGNED, HEREBY CERTIFY THAT THIS PLAT IS CORRECT TO THE BEST OF MY KNOWLEDGE AND BELIEF AND SHOWS ALL THE INFORMATION REQUIRED BY LAW AND THE REGULATIONS ISSUED AND PRESCRIBED BY THE DIVISION OF ENVIRONMENTAL PROTECTION.

P.S. 834

*Doyle Hupp Jr.*

**HUPP Surveying & Mapping**  
 P.O. Box 647 Grantsville, WV 26147  
 (304) 354-7035 EMAIL: hupp@frontiernet.net



(+) DENOTES LOCATION OF WELL ON UNITED STATES TOPOGRAPHIC MAPS.

DATE MAY 10, 20 12

OPERATORS WELL NO. SUMMERS UNIT A 3H

API WELL NO. 47-033-05703 H6 A

STATE WV COUNTY CLAY PERMIT 05703 H6 A

MINIMUM DEGREE OF ACCURACY 1/2500 FILE NO. W1809 (BK51-47)

PROVEN SOURCE OF ELEVATION SG-GPS(OPUS) SCALE 1" = 1000'

STATE OF WEST VIRGINIA  
 DIVISION OF ENVIRONMENTAL PROTECTION  
 OFFICE OF OIL AND GAS

WELL TYPE : OIL  GAS  INJECTION  WASTE DISPOSAL  IF "GAS" PRODUCTION  STORAGE  DEEP  SHALLOW

LOCATION : ELEVATION 1,060' WATERSHED BINGAMON CREEK

DISTRICT CLAY COUNTY HARRISON QUADRANGLE SHINNSION 7.5'

SURFACE OWNER JOHN J. MATHENEY JR. ACREAGE 26.6/1

ROYALTY OWNER ROBERT SUMMERS, et al LEASE ACREAGE 288.38±

PROPOSED WORK : LEASE NO. \_\_\_\_\_

DRILL  CONVERT  DRILL DEEPER  REDRILL  FRACTURE OR STIMULATE  PLUG OFF OLD FORMATION  PERFORATE NEW FORMATION  PLUG AND ABANDON  CLEAN OUT AND REPLUG  OTHER \_\_\_\_\_

PHYSICAL CHANGE IN WELL (SPECIFY) \_\_\_\_\_ TARGET FORMATION MARCELLUS

ESTIMATED DEPTH 10,725' MD 15,000'

WELL OPERATOR XTO ENERGY INC. DESIGNATED AGENT GARY BEALL

ADDRESS 810 HOUSTON STREET FORT WORTH, TX 76102 ADDRESS P.O. BOX 1008 JANE WVA 26378

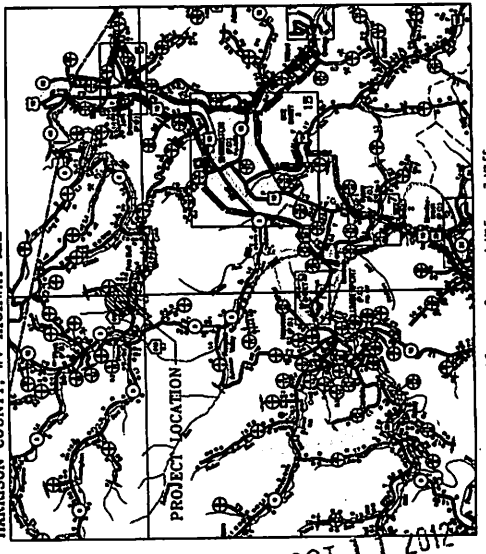
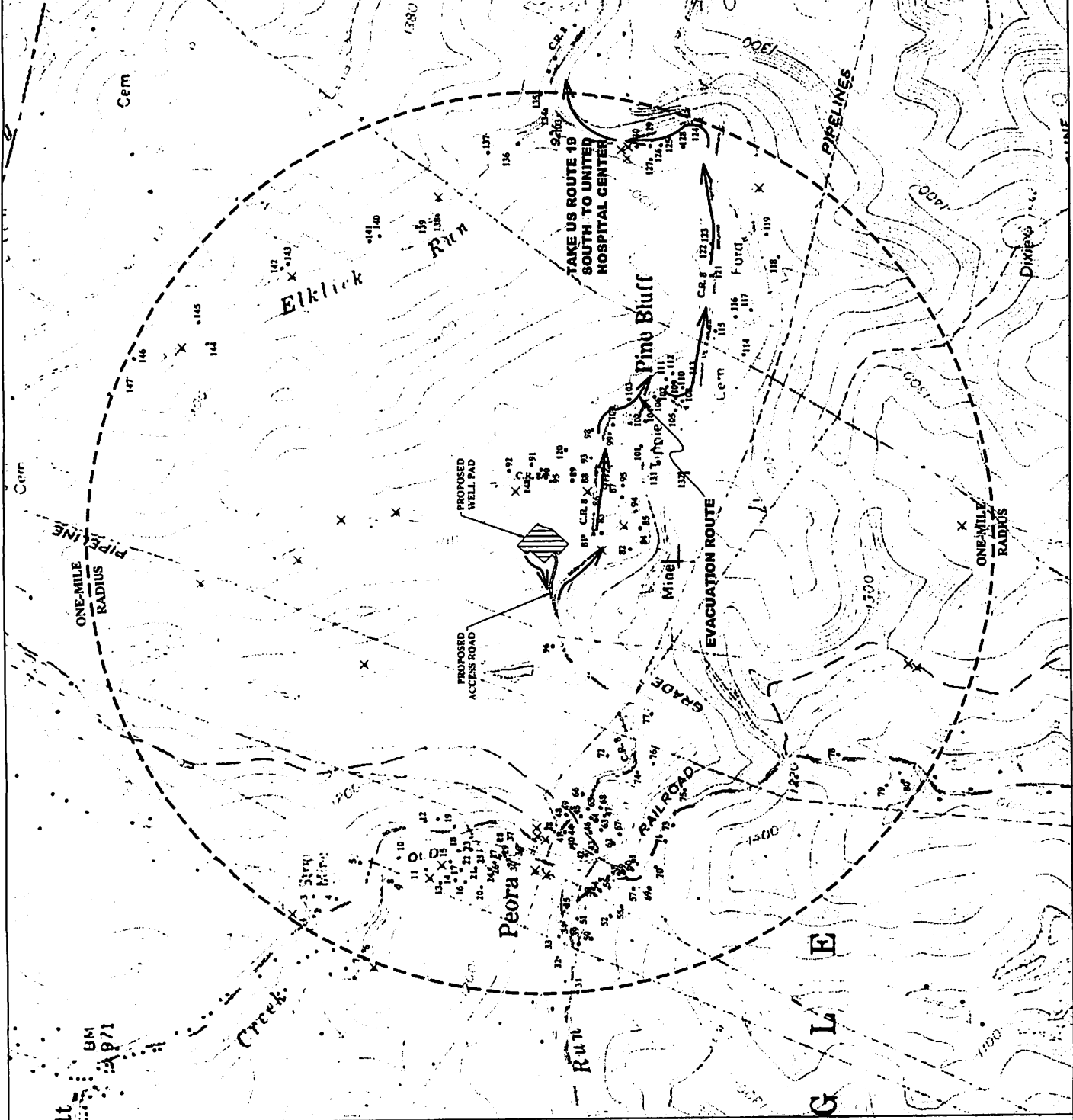
**03/22/2013**

XTO ENERGY, INC.  
SUMMERS WELL PAD A  
WELL PAD AND ACCESS ROAD  
SAFETY PLAN  
HARRISON COUNTY, WEST VIRGINIA

THRASHER  
ONE - COLUMBIA BOULEVARD - CHARLESTON, WV 25301  
PROJECT NO. 030-2023  
DATE: 5/9/2012

NO.	DATE	DESCRIPTION
1	5/9/2012	DATE: 5/9/2012
2		
3		
4		
5		
6		
7		
8		
9		
10		
11		
12		
13		
14		
15		
16		
17		
18		
19		
20		
21		
22		
23		
24		
25		
26		
27		
28		
29		
30		

PROJECT NO. 030-2023  
DATE: 5/9/2012



**LEGEND**

- EXISTING DWELLING
- ONE-MILE RADIUS FROM WELL PAD
- PROPOSED WELL PAD AND ACCESS ROAD
- EVACUATION ROUTE
- ABANDONED, DEMOLISHED, OR UNINHABITABLE

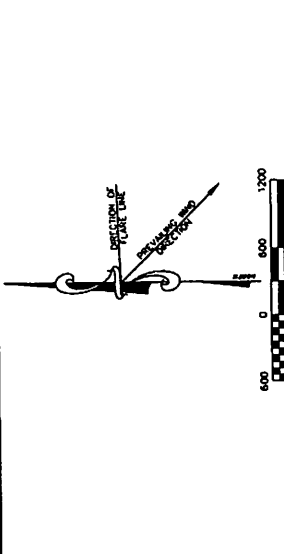
**EMERGENCY CONTACT INFORMATION**

**OPERATOR:**  
XTO Energy, Inc.  
400 Industrial Park Road  
PO Box 1008  
Martinsburg, WV 25408  
304-524-4499

**WVDF:**  
Office of Oil and Gas  
1-800-754-6159

**OIL AND GAS INSPECTOR:**  
Teresa Jenkins  
304-552-3974

**LOCAL EMERGENCY RESPONSE UNIT:**  
Peora Fire Department  
Chemical Co. 500 Spauld: 1-800-221-6292  
State Emergency Spill Notifications:  
1-800-541-2074  
Ambulance, Fire, Law Enforcement:  
911



DATE: 5/9/2012  
PROJECT NO. 030-2023  
DATE: 5/9/2012