

WW-7
8-30-06



West Virginia Department of Environmental Protection
Office of Oil and Gas
WELL LOCATION FORM: GPS

API: 47-033-05830 WELL NO.: MA Dennison

FARM NAME: S. Herrod

RESPONSIBLE PARTY NAME: Tenmile Land, LLC

COUNTY: Harrison DISTRICT: Sardis

QUADRANGLE: Wolf Summit N

SURFACE OWNER: S. Herrod

ROYALTY OWNER: MA Dennison Escrow

UTM GPS NORTHING: 4,355,223 m

UTM GPS EASTING: 545,077 m GPS ELEVATION: 1,337

The Responsible Party named above has chosen to submit GPS coordinates in lieu of preparing a new well location plat for a plugging permit or assigned API number on the above well. The Office of Oil and Gas will not accept GPS coordinates that do not meet the following requirements:

1. Datum: NAD 1983, Zone: 17 North, Coordinate Units: meters, Altitude: height above mean sea level (MSL) – meters.
2. Accuracy to Datum – 3.05 meters
3. Data Collection Method:

Survey grade GPS : Post Processed Differential

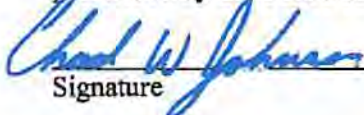
Real-Time Differential

Mapping Grade GPS : Post Processed Differential

Real-Time Differential

4. Letter size copy of the topography map showing the well location.

I the undersigned, hereby certify this data is correct to the best of my knowledge and belief and shows all the information required by law and the regulations issued and prescribed by the Office of Oil and Gas.


Signature

Managing Member

Title

9/10/2014

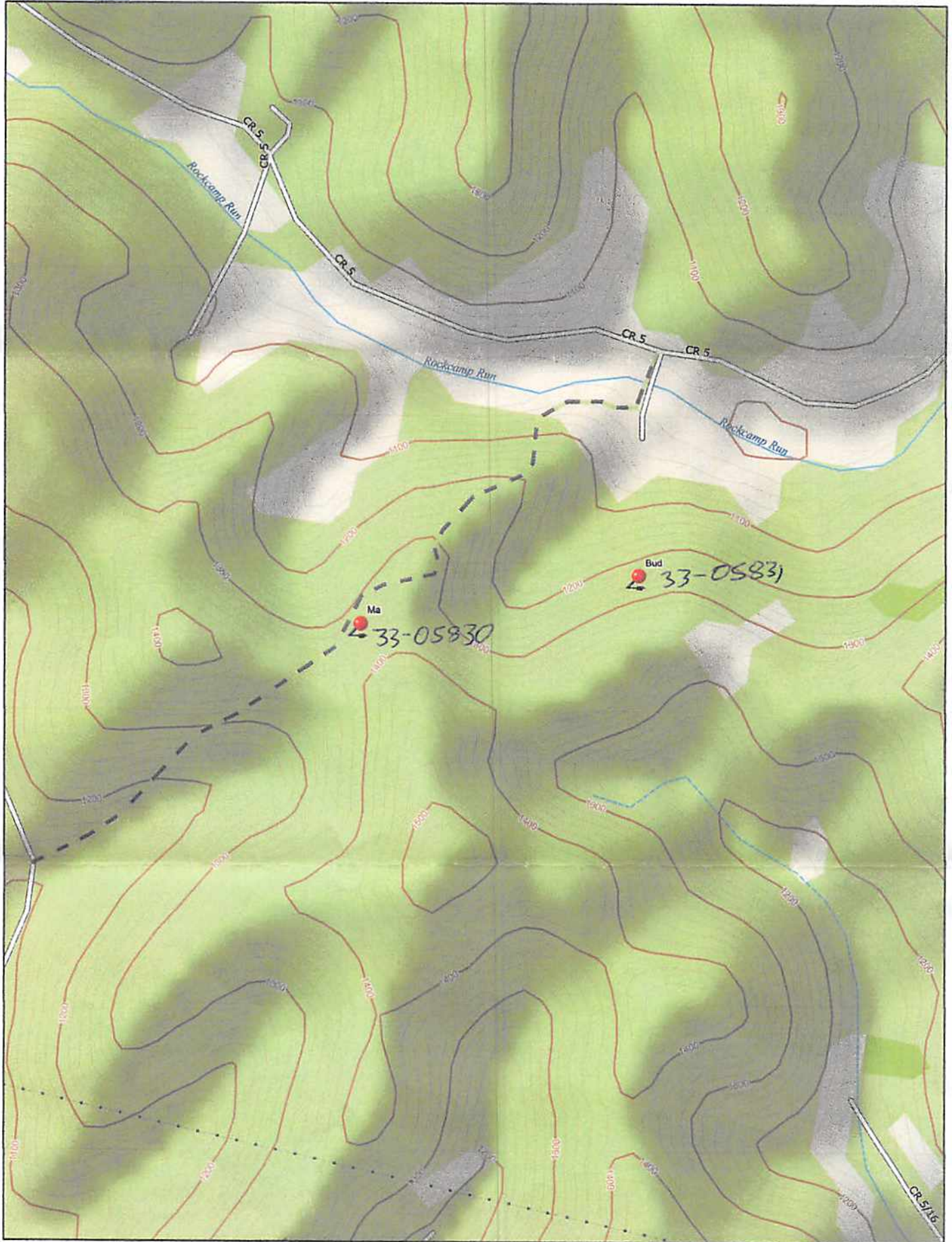
Date

Received

SEP 10 2014

Office of Oil and Gas
WV Dept. of Environmental Protection

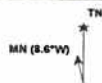
33-05830




Data use subject to license.

© DeLorme. XMap® 7.

www.delorme.com



Scale 1 : 8,800



1" = 733.3 ft

Data Zoom 14-5