


5,275'

LATITUDE 39°25'00"

LONGITUDE 80°30'00"

**WELL NO.
WHITE ASH 1 V-1
NORTH**

NAD'83 GEO. (DD°MM'SS.SS") N. 39° 24' 06" W. 80° 31' 06"
NAD'83 DECIMAL DEGREES N. 39.40160° W. 80.51845°
NAD'83 UTM (M) ZONE 17 NORTH N. 4361454.38 E. 541461.45
NAD'83 S.P.C. (W.V. NORTH ZONE- USFT) N. 330017.70 E. 1680713.46



- LEGEND**
- ⊗ PROPERTY CORNER (STONE)
 - PROPERTY CORNER (IRON PIN OR PIPE)
 - △ WELL NO. WHITE ASH 1 V-1 NORTH (PROPOSED)
 - ⊙ EXISTING OIL & GAS WELL
 - ⊕ EXISTING WATER SOURCE
 - - - LEASE LINE
 - SURFACE LINE

LOCATION REFERENCES
S 35° 42' 08" W 205.61' 7" WALNUT TREE
N 04° 37' 47" W 97.27' 12" BIRCH TREE

N/F
JOHNS VINCENT M. &
ELIZABETH A.
PARCEL ID 14-162-33

N/F
JOHNS VINCENT M. &
ELIZABETH A.
PARCEL ID 14-162-34

N/F
WATKINS WILLIS W. &
DORIS E.
PARCEL ID 14-162-35

N/F
TALKINGTON ROBERT L ET AL
PARCEL ID 14-182-8

N/F
WEISS KENNETH & DANA
PARCEL ID 14-182-9

N/F
TALKINGTON JAMES ET AL
PARCEL ID 14-182-10

N/F
WHAY MARY & PATRICIA ADAMS
PARCEL ID 14-182-7


NOTES ON SURVEY

1. PREPARED BY:
BLAINE SURVEYING, PLLC
9188 REDMOND RIDGE ROAD
GALLIPOLIS FERRY, WV 25515
2. LEASE BOUNDARY SHOWN HEREON TAKEN FROM DEED BOOK
1,317 PAGE 756.
3. THIS IS NOT A BOUNDARY SURVEY. SURFACE OWNER AND
ADJOINER INFORMATION TAKEN FROM THE ASSESSOR AND
COUNTY CLERK RECORDS OF HARRISON COUNTY IN
SEPTEMBER 2015

MINIMUM DEGREE OF ACCURACY: NORTH
SUB-METER

SCALE: 1" = 800'

HORIZONTAL AND VERTICAL
CONTROL DETERMINED BY:
DGPS (MAPPING GRADE TIE TO CORS
NETWORK)



I, THE UNDERSIGNED, HEREBY CERTIFY THAT THIS
PLAT IS CORRECT TO THE BEST OF MY KNOWLEDGE
AND BELIEF AND SHOWS ALL THE INFORMATION
REQUIRED BY LAW AND THE REGULATIONS ISSUED
AND DESCRIBED BY THE DEPARTMENT OF
ENVIRONMENTAL PROTECTION

Signed: *Jonathan Blaine*

L.L.S.: #2220 DATE: 2/2015

(+) DENOTES LOCATION OF WELL ON
UNITED STATES TOPOGRAPHIC MAPS
DATE: MARCH 31, 2014
REVISED, 2014
OPERATORS WELL NO. WHITE ASH
1 V-1 NORTH

API WELL NO. 47 033 05874
STATE COUNTY PERMIT

STATE OF WEST VIRGINIA
DIVISION OF ENVIRONMENTAL PROTECTION
OFFICE OF OIL AND GAS



WELL TYPE: OIL ___ GAS X LIQUID INJECTION ___ WASTE DISPOSAL ___ IF "GAS" PRODUCTION X STORAGE ___ DEEP ___ SHALLOW X

LOCATION:
ELEVATION: 1,118' WATERSHED: TENMILE CREEK
DISTRICT: SARDIS COUNTY: HARRISON QUADRANGLE: FOLSOM 7.5'

SURFACE OWNER: TALKINGTON, ROBERT L ET AL ACREAGE: 35.1 +/-
ROYALTY OWNER: TALKINGTON, ROBERT L ET AL ACREAGE: 35.1 +/-

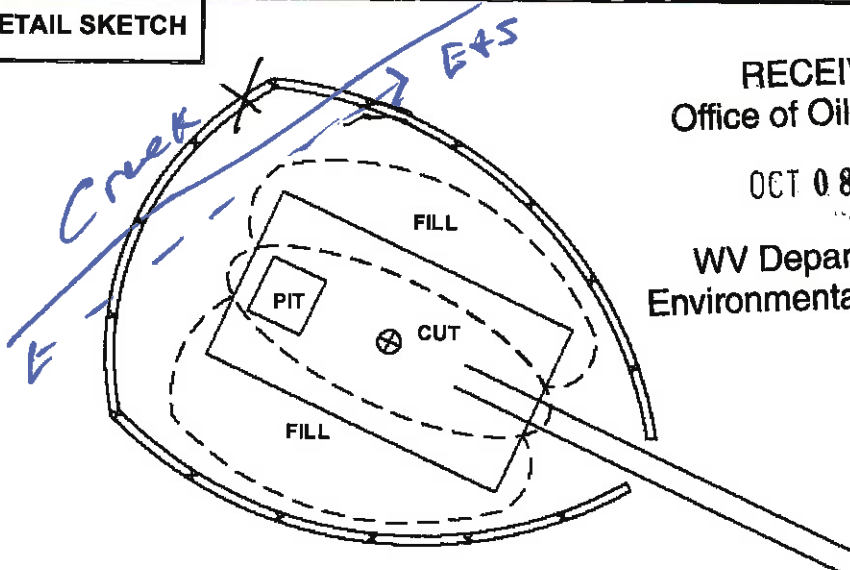
PROPOSED WORK: LEASE NO. _____
DRILL X CONVERT ___ DRILL DEEPER ___ REDRILL ___ FRACTURE OR STIMULATE X PLUG OFF OLD ___
FORMATION ___ PERFORATE NEW FORMATION ___ PLUG AND ABANDON ___ CLEAN OUT AND REPLUG ___ OTHER ___
PHYSICAL CHANGE IN WELL (SPECIFY) _____ TARGET FORMATION: RHINESTREET
ESTIMATED DEPTH: TVD 6,200'

WELL OPERATOR: ALLIANCE PETROLEUM CORPORATION DESIGNATED AGENT: JEFFREY SAYGER
ADDRESS: 4150 BELDEN VILLAGE AVE NW SUITE 410 ADDRESS: 16 FOX HILL TERRACE
CANTON, OH 44718-2553 PARKERSBURG WV 26101

WELL NO. WHITE ASH 1 V-1 NORTH



DETAIL SKETCH

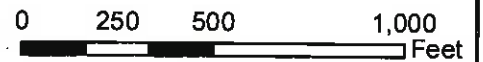


RECEIVED
Office of Oil and Gas

OCT 08 2015

WV Department of
Environmental Protection

1 inch = 500 feet



ALL ROADS SHOWN HEREON ARE EXISTING UNLESS OTHERWISE NOTED AND SHALL BE MAINTAINED IN ACCORDANCE WITH WV D.E.P. OIL AND GAS BMP MANUAL ENTRANCES AT COUNTY/STATE ROADS SHALL BE MAINTAINED IN ACCORDANCE WITH WV D.O.T. REGULATION. SEPARATE PERMITS MAY BE REQUIRED BY THE D.O.T.

SEDIMENT BASINS (TRAPS) AND APPROPRIATE EROSION CONTROL MEASURES ARE TO BE CONSTRUCTED AT ALL CULVERT AND CROSS DRAIN INLETS AND OUTLETS AS REQUIRED IN THE WV D.E.P. OIL AND GAS BMP MANUAL. FIELD CONDITIONS (ROCK OUTCROPS AND BEDROCK) MAY PROHIBIT INLET TRAPS BEING INSTALLED. WHEN THESE CONDITIONS EXIST ADDITIONAL EROSION CONTROL MEASURES SHALL BE EVALUATED AND UTILIZED AS NEEDED.

EARTHWORK CONTRACTORS ARE RESPONSIBLE FOR NOTIFICATION TO THE OPERATOR AND INSPECTOR PRIOR TO ANY DEVIATION FROM THIS PLAN.

TEMPORARY SEED & MULCH ALL SLOPES AFTER CONSTRUCTION OF LOCATION

CUT & STACK ALL MARKETABLE TIMBER.

STACKED BRUSH MAY BE USED FOR SEDIMENT CONTROL.

APPLICATIONS FOR SEPARATE PLC PERMITS ON THE ACCESS ROAD STREAM CROSSINGS HAVE BEEN PREPARED (IF APPLIES)

NOT TO SCALE

TOPO SECTION OF FOLSOM 7.5 USGS TOPO QUADRANGLE

