



west virginia department of environmental protection

Office of Oil and Gas
601 57th Street, S.E.
Charleston, WV 25304
(304) 926-0450
fax: (304) 926-0452

Harold D. Ward, Cabinet Secretary
www.dep.wv.gov

Wednesday, March 12, 2025
WELL WORK PERMIT
Horizontal 6A / New Drill

ARSENAL RESOURCES LLC
6031 WALLACE RD EXT., SUITE 101


WEXFORD, PA 15090

Re: Permit approval for J Osborn 213
47-033-06086-00-00

This well work permit is evidence of permission granted to perform the specified well work at the location described on the attached pages and located on the attached plat, subject to the provisions of Chapter 22 of the West Virginia Code of 1931, as amended, and all rules and regulations promulgated thereunder, and to any additional specific conditions and provisions outlined in the pages attached hereto. Notification shall be given by the operator to the Oil and Gas Inspector at least 24 hours prior to the construction of roads, locations, and/or pits for any permitted work. In addition, the well operator shall notify the same inspector 24 hours before any actual well work is commenced and prior to running and cementing casing. Spills or emergency discharges must be promptly reported by the operator to 1-800-642-3074 and to the Oil and Gas Inspector.

Please be advised that form WR-35, Well Operators Report of Well Work is to be submitted to this office within 90 days of completion of permitted well work, as should form WR-34 Discharge Monitoring Report within 30 days of discharge of pits, if applicable. Failure to abide by all statutory and regulatory provisions governing all duties and operations hereunder may result in suspension or revocation of this permit and, in addition, may result in civil and/or criminal penalties being imposed upon the operators.

Per 35 CSR 4-5.2.g this permit will expire in two (2) years from the issue date unless permitted well work is commenced. If there are any questions, please feel free to contact me at (304) 926- 0450.


James A. Martin
Chief

Operator's Well Number: J Osborn 213
Farm Name: Judy M Osborn (LE) (Judy M O⁺)
U.S. WELL NUMBER: 47-033-06086-00-00
Horizontal 6A New Drill
Date Issued: 3/12/2025

PERMIT CONDITIONS

West Virginia Code § 22-6A-8(d) allows the Office of Oil and Gas to place specific conditions upon this permit. Permit conditions have the same effect as law. Failure to adhere to the specified permit conditions may result in enforcement action.

CONDITIONS

1. This proposed activity may require permit coverage from the United States Army Corps of Engineers (USACE). Through this permit, you are hereby being advised to consult with USACE regarding this proposed activity.
2. If the operator encounters an unanticipated void, or an anticipated void at an unanticipated depth, the operator shall notify the inspector within 24 hours. Modifications to the casing program may be necessary to comply with W. Va. Code § 22-6A-5a (12), which requires drilling to a minimum depth of thirty feet below the bottom of the void, and installing a minimum of twenty (20) feet of casing. Under no circumstance should the operator drill more than one hundred (100) feet below the bottom of the void or install less than twenty (20) feet of casing below the bottom of the void.
3. When compacting fills, each lift before compaction shall not be more than 12 inches in height, and the moisture content of the fill material shall be within limits as determined by the Standard Proctor Density test of the actual soils used in specific engineered fill, ASTM D698, Standard Test Method for Laboratory Compaction Characteristics of Soil Using Standard Effort, to achieve 95 % compaction of the optimum density. Each lift shall be tested for compaction, with a minimum of two tests per lift per acre of fill. All test results shall be maintained on site and available for review.
4. Operator shall install signage per § 22-6A-8g (6) (B) at all source water locations included in their approved water management plan within 24 hours of water management plan activation.
5. Oil and gas water supply wells will be registered with the Office of Oil and Gas and all such wells will be constructed and plugged in accordance with the standards of the Bureau for Public Health set forth in its Legislative rule entitled *Water Well Regulations*, 64 C.S.R. 19. Operator is to contact the Bureau of Public Health regarding permit requirements. In lieu of plugging, the operator may transfer the well to the surface owner upon agreement of the parties. All drinking water wells within fifteen hundred feet of the water supply well shall be flow tested by the operator upon request of the drinking well owner prior to operating the water supply well.
6. Pursuant to the requirements pertaining to the sampling of domestic water supply wells/springs the operator shall, no later than thirty (30) days after receipt of analytical data provide a written copy to the Chief and any of the users who may have requested such analyses.
7. Notification shall be given by the operator to the Oil and Gas Inspector at least 24 hours prior to the construction of roads, locations and/or pits for any permitted work. In addition, the well operator shall notify the same inspector 24 hours before any actual well work is commenced and prior to running and cementing casing. Also, 24 hours prior to the initiation of the completion process the operator shall notify the Chief or his designee.
8. During the completion process the operator shall monitor annular pressures and report any anomaly noticed to the chief or his designee immediately.
9. If any explosion or other accident causing loss of life or serious personal injury occurs in or about a well or well work on a well, the well operator or its contractor shall give notice, stating the particulars of the explosion or accident, to the oil and gas inspector and the Chief, within 24 hours of said accident.
10. During the casing and cementing process, in the event cement does not return to the surface, the oil and gas inspector shall be notified within 24 hours.
11. The operator shall provide to the Office of Oil and Gas the dates of each of the following within 30 days of their occurrence: completion of construction of the well pad, commencement of drilling, cessation of drilling, completion of any other permitted well work, and completion of the well. Such notice shall be provided by sending an email to DEPOOGNotify@wv.gov.

03/14/2025

STATE OF WEST VIRGINIA
DEPARTMENT OF ENVIRONMENTAL PROTECTION, OFFICE OF OIL AND GAS
WELL WORK PERMIT APPLICATION

1) Well Operator: Arsenal Resources 494519412 Harrison Simpson Rosemont
Operator ID County District Quadrangle

2) Operator's Well Number: 213 Well Pad Name: J Osborn

3) Farm Name/Surface Owner: Judy M Osborn (LE) Public Road Access: 77/4 Moss Run (Coplin Run)

4) Elevation, current ground: 1164 Elevation, proposed post-construction: 1164

5) Well Type (a) Gas X Oil _____ Underground Storage _____

Other _____

(b) If Gas Shallow X Deep _____

Horizontal X _____

6) Existing Pad: Yes or No Yes

7) Proposed Target Formation(s), Depth(s), Anticipated Thickness and Expected Pressure(s):
Marcellus Shale, Top 7130ft, Base 7230 ft, Anticipated Thickness 100 ft, Associated Pressure 0.5 psi/ft

8) Proposed Total Vertical Depth: 7220 ft

9) Formation at Total Vertical Depth: Marcellus Shale

10) Proposed Total Measured Depth: 7220 ft

11) Proposed Horizontal Leg Length: 0 ft

12) Approximate Fresh Water Strata Depths: 174', 232', 260', 372', 488', 609', 680'

13) Method to Determine Fresh Water Depths: Offsetting well reported water depths (033-5931, 033-05941, 033-5949, 033-5950)

14) Approximate Saltwater Depths: None expected

15) Approximate Coal Seam Depths: Bakerstown - 226', Brush Creek - 326', U Freeport - 401', L Freeport - 441', U Kittanning - 531', M Kittanning - 596', L Kittanning - 616'

16) Approximate Depth to Possible Void (coal mine, karst, other): None Known

17) Does Proposed well location contain coal seams directly overlying or adjacent to an active mine? Yes _____ No X

RECEIVED
Office of Oil and Gas

FEB 05 2025

(a) If Yes, provide Mine Info: Name: _____
Depth: _____
Seam: _____
Owner: _____

WV Department of
Environmental Protection

18)

CASING AND TUBING PROGRAM

TYPE	Size (in)	New or Used	Grade	Weight per ft. (lb/ft)	FOOTAGE: For Drilling (ft)	INTERVALS: Left in Well (ft)	CEMENT: Fill-up (Cu. Ft.)/CTS
Conductor	24	New	H-40	102.7	80	80	CTS
Fresh Water	13.375	New	J-55	54.5	800	800	CTS
Coal							
Intermediate	9.625	New	J-55	40	1,500	1,500	CTS
Production	5.5	New	P-110	23	7,220	7,220	TOC @ 1,350
Tubing							
Liners							

TYPE	Size (in)	Wellbore Diameter (in)	Wall Thickness (in)	Burst Pressure (psi)	Anticipated Max. Internal Pressure (psi)	Cement Type	Cement Yield (cu. ft./k)
Conductor	24	36			0	Class A/L, 3% CaCl ₂	1.2
Fresh Water	13.375	17.5	0.38	2,730	900	Class A/L, 3% CaCl ₂	1.2
Coal							
Intermediate	9.625	12.25	0.395	3,950	1,500	Class A/L, 3% CaCl ₂	1.29
Production	5.5	8.5-8.75	0.415	14,520	9,500	Class A/L, Poz	1.29/1.34
Tubing					5,000		
Liners							

RECEIVED
Office of Oil and Gas

FEB 05 2025

PACKERS

Kind:				WV Department of Environmental Protection
Sizes:				
Depths Set:				

19) Describe proposed well work, including the drilling and plugging back of any pilot hole:

The well will be started with a conductor rig drilling a 36" hole to Conductor programmed depth then running 24" casing and circulate cement back to surface. The conductor rig will move out and the drilling rig will move in and rig up. The drilling rig will then spud a 17 1/2" hole and drill to fresh water casing (Surface) to the programmed depth, Run 13- 3/8" casing and cement to surface. The rig will continue drilling a 12- 1/4" intermediate hole to the programmed depth, run 9- 5/8" casing and cement to surface. The rig will then continue to drill an 8- 3/4" hole to a designed KOP. We will then start drilling the curve and lateral section to the programmed total measured depth, run 5 1/2" casing and cement according to the program.

20) Describe fracturing/stimulating methods in detail, including anticipated max pressure and max rate:

The well will be completed using a plug and perforation method and stimulated with a slickwater and sand slurry. The anticipated maximum rate will be 90 bpm and the maximum pressure will be 11,500 psi.

RECEIVED
Office of Oil and Gas

FEB 05 2025

21) Total Area to be disturbed, including roads, stockpile area, pits, etc., (acres): 17.26

WV Department of
Environmental Protection

22) Area to be disturbed for well pad only, less access road (acres): 6.63

23) Describe centralizer placement for each casing string:

24" - No centralizers 13 3/8" - one bow spring centralizer on every other joint 9 5/8" - one bow spring centralizer every third joint from TD to surface 5 1/2" - one semi rigid centralizer on every joint from TD of casing to end of curve. Then every other joint to KOP. Every third joint from KOP to 2,700'; there will be no centralizers from 2,700' to surface.

24) Describe all cement additives associated with each cement type:

24" will be circulated to surface. The 13 3/8" casing will be cemented to surface with Class A/L cement and no greater than 3% CaCl2 (calcium chloride). The 9 5/8" casing will be cemented to surface with Class A/L cement, & no greater than 3% calcium chloride. The 5 1/2" production string will be cemented back to 2,450' (+/- 150' above the casing shoe for the 9 5/8") with Class A/L Poz cement retarded (to extend pumpability) cellophane flaked for fluid loss, Bentonite gel as an extender (increased pumpability and fluid loss), a defoaming agent to decrease cement foaming during mixing to insure the cement is of proper weight to placement and possibly gypsum gas blocking additive to aid in blocking/gas migration (in combination with other additive mentioned here, helps cement achieve a "right angle" set) during the plastic phase of the cement set-up.

25) Proposed borehole conditioning procedures:

Top holes will be drilled with fresh water KOP. At KOP, the wellbore will be loaded with synthetic oil based mud, barite-weighted mud system with such properties as to build a filter-cake on the face of the bore-hole. This will provide lubricity as well as stabilizing the well bore. We will begin rotating the drill string and mud will be circulated upon reaching TD until no further cuttings are observed coming across the shaker screens. Once clean mud is circulated back to surface, we will pull three stands of drill pipe, load the hole, pull three strands and load the hole. The weight indicator on the rig will be monitored for any occurrences of drag and if any are noticed, we will re-run the previous stand of pipe pulled across and circulate 2x bottoms up while watching shakers for signs of cuttings. Once at the base curve, the string will be continuously rotated while pumping 2x bottoms up. We will pull three stands and fill the hole until we reach the vertical section of the well.

*Note: Attach additional sheets as needed.

Kenny Willett 1/31/25

4703306086

CEMENT ADDITIVES		
	Name	Purpose
Additive #1:	Bentonite	Helping fluid loss, reducing free water
Additive #2:	Calcium Chloride	Accelerator for low temp application
Additive #3:	Celloflake	Loss circulation additive
Additive #4:	Gypsum	Used for thixotropic properties
Additive #5:	Lignosulfonate	Low temp cement retarder
Additive #6:	Naphthalene Based Dispersant	Used to improve rheological properties of cement
Additive #7:	Cellulose	Help with fluid loss

RECEIVED
Office of Oil and Gas

FEB 05 2025

WV Department of
Environmental Protection

03/14/2025



47 0 3 3 0 6 0 8 6

west virginia department of environmental protection

Office of Oil and Gas
601 57th Street, SE
Charleston, WV 25304
Phone (304) 926-0450

Harold D. Ward, Cabinet Secretary
dep.wv.gov

**BEFORE THE OFFICE OF OIL AND GAS
DEPARTMENT OF ENVIRONMENTAL PROTECTION
STATE OF WEST VIRGINIA**

**IN THE MATTER OF A VARIANCE FROM)
LEGISLATIVE RULE 35CSR4) ORDER NO. 2022-14
SECTION 11.5 AND LEGISLATIVE RULE)
35CSR8 SECTION 9.2.h.8.,)
RELATING TO THE CEMENTING)
OF OIL AND GAS WELLS)**

REPORT OF THE OFFICE

In response to industry requests, the West Virginia Department of Environmental Protection, Office of Oil and Gas has reviewed the proposed use of American Petroleum Institute (API) Class L cement to be used in place of API Class A cement for well construction.

FINDINGS OF FACT

1. On July 14, 2022, Northeast Natural Energy (NNE) submitted a variance request from Legislative Rule 35CSR8 Section 9.2.h.8., for the use of API Class L cement in place of API Class A cement, relating to the construction of horizontal wells.
2. Laboratory analysis submitted by NNE on July 14, 2022, indicates API Class L cement is comparable to API Class A cement and thereby satisfies the requirements of the West Virginia Code.
3. Contemporaneously, the Chief of the Office of Oil and Gas also chose to consider a variance to Legislative Rule 35CSR4 Section 11.5., for the use of API Class L cement in place of API Class A cement, relating to the construction of vertical wells.

Promoting a healthy environment.

03/14/2025

4. On August 18, 2022, the Office of Oil and Gas provided public notice of acceptance of public comments on the variance consideration. During the 20-day public comment period, no comments were received.

CONCLUSIONS OF LAW

Pursuant to Article 6 and Article 6A, Chapter 22 of the Code of West Virginia, the Office of Oil and Gas has jurisdiction over the subject matter, and the persons interested therein, and jurisdiction to promulgate the hereinafter prescribed Order.

Pursuant to Legislative Rule 35CSR4, Section 18 and Legislative Rule 35CSR8, Section 14, the Chief of the Office of Oil and Gas may grant a variance from any requirement of these rules.


ORDER

It is ordered that the Class L cement product approved and monogrammed by API is approved for use in place of API Class A cement for well construction subject to the provisions of Legislative Rule 35CSR4 and Legislative Rule 35CSR8.

Dated this, the 13th day of September, 2022.

IN THE NAME OF THE STATE OF WEST VIRGINIA

OFFICE OF OIL AND GAS
DEPARTMENT OF ENVIRONMENTAL PROTECTION
OF THE STATE OF WEST VIRGINIA



James Martin, Chief
Office of Oil and Gas

RECEIVED
Office of Oil and Gas

FEB 05 2025

WV Department of
Environmental Protection

03/14/2025

4703306086



Arsenal Resources
J Osborn #213
Casing Design

Other Names:	J Osborn #213
Surface Location:	LAT 39.26648N x Long 80.218212 W
Bottom Hole Location:	LAT 39.26648N x Long 80.218212 W
Directional Plan Vs.	SDI #1
Total Depth (MD)	7,220

County:	Harrison		
State:	WV		
AFE #:	000000	API #:	0
RKB:	26		
Ground Level:	1164		

Logs	Significant Formations (TVD)	Depth (ft) MD	Depth (ft) TVD	Hole Size	Casing and Cement	Mud	Directional & Surveys Drig /Csg Point
------	------------------------------	---------------	----------------	-----------	-------------------	-----	---------------------------------------

None	Section 1	80	80	Drive Pipe	24" 94# H-40 BTC	Vertical	
None	Section 2	800	800		17 1/2" (PDC)	Floc Water	
Possible CBL after cement job		800	800		13 3/8" 54.5# J-55 LTC	Vertical	
None	Section 3	1,500	1,500		12 1/4" (PDC)	Floc Water	
Wireline: None Mudloggers: KOP - TD KOP @ 7,220	Section 4	7,220	7,220	9 5/8" 40# J-55 LTC	Vertical		

Formation	Depth (Tss)	Top (TVD)	Base (TVD)
Bakerstown Coal	0	0	0
Brush Creek Coal	0	0	0
Upper Freeport Coal	0	0	0
Lower Freeport Coal	0	0	0
Upper Kittanning Coal	0	0	0
Middle Kittanning Coal	0	0	0
Lower Kittanning Coal	0	0	0
Big Lime	0	0	0
Balltown Sandstone	0	0	0
Bradford Sandstone	0	0	0
Benson Sandstone	0	0	0
1st Elk Siltstone	0	0	0
Burkett Shale	0	0	0
Tully Limestone	0	0	0
Mahantango Shale	0	0	0
Marcellus Shale	0	0	0
Purcell Limestone	0	0	0
Lower Marcellus Shale	0	0	0
TARGET	0	0	0
Onondaga Limestone	0	0	0

Cement	Class A/L, 3% CaCl2	
Density/Yield/Volume (sx)	15.6	1.2 703
TOC	Surface	

Cement (Lead/Tail)	Class A/L, 3% CaCl2	Class A/L, 3% CaCl2
Density/Yield/Volume (sx)	14.5	1.19 712
TOC	Surface	

Mud Data	From	To
Floc Water	80	1500
Floc Water	1500	7,220
11.5- 12.0 ppg SOBM	7,220	7,220

Bit Data	From	To
17-1/2" & 12 1/4" PDC	80	1500
8- 3/4" (PDC)	1500	7,220
8- 1/2" (PDC)	7,220	7,220

Directional Data	
KOP	7,220
Curve	9"/100 ft
	Angle 90.0
	Azi 160
EOB	MD 7,220
	TVD 7,220

Cement	Production		
Lead	Lead: 50-50 Poz/A		
	13.8	1.33	TBD
Tail	Tail: Class A		
	15	1.3	TBD
TOC	1,350		

MD	7,220
TVD	7,220
Azimuth	341

5 1/2" 20# P-110HP Weld Tube GBCD

Revision 1

Note: Not drawn to scale

Date Last Revised: 2024
Ross Schweitzer

RECEIVED
Office of Oil and Gas

FEB 05 2025

WV Department of
Environmental Protection

03/14/2025



4703306086

Purpose

The purpose of this pad-specific Hydraulic Fracturing Monitoring Plan is to identify and notify conventional well operators near Arsenal Resources hydraulic fracturing in Harrison County, WV prior to hydraulic fracturing at the J Osborn Pad, well #213.

Due to the apparent presence of unique geological conditions, the potential for communication between deep geologic zones exists in this area. This potential communication, via natural gas, water, or both, may occur between hydraulically fractured wells in the Marcellus formation (approximately 7,220' TVD) and existing conventional natural gas wells in the partially-depleted, relatively high permeability Benson formations (approximately 4,800' TVD).

The plan is being implemented as an additional safety measure to be utilized in conjunction with best management practices and emergency action plans for this site. These additional measures include pre-notification of conventional well operators of the timing and location of the hydraulic fracturing, establishment of measures conventional well operators should implement, and assurance that the Division of Oil and Gas is notified of the timeline, as well as any issues that may arise during fracturing.

1. Communications with Conventional Operators.

Arsenal Resources, using available data (WV Geological Survey, WVDEP Website, and IHS data service), has identified all known conventional wells and well operators within 500 feet of this pad and the lateral sections. A map showing these wells along with a list of the wells and operators is included in Attachment A.

Upon approval of this plan, Arsenal Resources will notify these operators, via letter, of the hydraulic fracturing schedule for these wells. A copy of this letter is included in Attachment B.

The letter provides recommendations to these conventional operators to 1) increase their monitoring of their wells during that time period, 2) ensure that their well head equipment is sound, and 3) provide immediate notification to Arsenal Resources and the OOG in the event of any changes in their well conditions.

Specifically, the letter recommends that conventional well operators conduct the following activities during and after fracturing operations:

1. Inspect their surface equipment prior to fracturing to establish integrity and establish pre-frac well conditions.
2. Observe wells closely during and after fracturing and monitor for abnormal increases in water, gas or pressure.
3. Inspect or install master valves rated to 3,000 psi or other necessary equipment for wellhead integrity.
4. Notify the OOG and ARSENAL RESOURCES if any changes in water, gas production, pressure or other anomalies are identified.

RECEIVED
Office of
FEB 05 2025
Department of
Environmental Protection

4703306086



2. Reporting

Arsenal Resources will provide information relating to the hydraulic fracturing schedule, communication with conventional operators, and ongoing monitoring of the work upon request of OOG or immediately after any event of any noted abnormalities.

RECEIVED
Office of Oil and Gas

FEB 05 2025

WV Department of
Environmental Protection



4703306086

Diversified Energy Company

101 MCQUISTON DRIVE
Jackson Center, Pa 16133

RE: J Osborn Pad

Dear Sir/Madam,

Arsenal Resources has developed a Marcellus pad, the J Osborn, well #213, located in Harrison County, WV. As an owner or operator of conventional natural gas wells in this area, we are requesting your assistance in this matter.

Due to the apparent presence of unique geological conditions, the potential for communication between deep geologic zones exists in this area. This potential communication, via natural gas, water, or both, may occur between hydraulically fractured wells in the Marcellus formation (approximately 7,220' TVD) and existing conventional natural gas wells included in the attached well list for which you are believed to be the operator.

Arsenal Resources anticipates conducting hydraulic fracturing at the J Osborn Pad, well #213, during the 3rd Quarter of 2025. We have identified conventional natural gas wells operated by your company within 500' (lateral distance) of our newly planned wells. Plats for each well on this pad are attached.

We recommend that conventional well operators conduct the following activities before, during and after fracturing operations:

1. Inspect surface equipment, prior to fracturing, to establish integrity and establish well conditions.
2. Observe wells closely during and after fracturing and monitor for abnormal increases in water, gas, or pressure.
3. Inspect or install master valves rated to 3,000 psi or other necessary equipment for wellhead integrity.
4. Notify the OOG and Arsenal Resources if any changes in water, gas production, pressure or other anomalies are identified.

Please feel free to contact me at 724-940-1100 with any questions or comments. You may also contact the WV Office of Oil and Gas at 304-926-0499.

Sincerely,

Dave Boyer
Director of Geology & Development Planning

RECEIVED
Office of Oil and Gas

FEB 05 2025

WV Department of
Environmental Protection

WW-9
(4/16)

API Number 47 - _____ - _____
Operator's Well No. J Osborn 213

**STATE OF WEST VIRGINIA
DEPARTMENT OF ENVIRONMENTAL PROTECTION
OFFICE OF OIL AND GAS**

FLUIDS/ CUTTINGS DISPOSAL & RECLAMATION PLAN

Operator Name Arsenal Resources OP Code 494519412

Watershed (HUC 10) Simpson Creek Quadrangle Rosemont

Do you anticipate using more than 5,000 bbls of water to complete the proposed well work? Yes No

Will a pit be used? Yes No

If so, please describe anticipated pit waste: _____

Will a synthetic liner be used in the pit? Yes No If so, what ml.? _____

Proposed Disposal Method For Treated Pit Wastes:

- Land Application
- Underground Injection (UIC Permit Number _____)
- Reuse (at API Number Various)
- Off Site Disposal (Supply form WW-9 for disposal location)
- Other (Explain _____)

Will closed loop system be used? If so, describe: Yes, the closed loop system will contain all of the drilling medium and drill cuttings on location and then be taken to a landfill

Drilling medium anticipated for this well (vertical and horizontal)? Air, freshwater, oil based, etc. Vertical: Freshwater, Horizontal: Oil based mud

-If oil based, what type? Synthetic, petroleum, etc. synthetic

Additives to be used in drilling medium? Bentonite, soap & polymer sticks, soda ash, sodium bicarbonate, defoamer, base oil, emulsifiers, lime, barite

Drill cuttings disposal method? Leave in pit, landfill, removed offsite, etc. landfill

-If left in pit and plan to solidify what medium will be used? (cement, lime, sawdust) n/a

-Landfill or offsite name/permit number? Meadowfill Landfill/Waste Management, Westmoreland Sanitary Landfill, Apex Landfill

Permittee shall provide written notice to the Office of Oil and Gas of any load of drill cuttings or associated waste rejected at any West Virginia solid waste facility. The notice shall be provided within 24 hours of rejection and the permittee shall also disclose where it was properly disposed.

I certify that I understand and agree to the terms and conditions of the GENERAL WATER POLLUTION PERMIT issued on August 1, 2005, by the Office of Oil and Gas of the West Virginia Department of Environmental Protection. I understand that the provisions of the permit are enforceable by law. Violations of any term or condition of the general permit and/or other applicable law or regulation can lead to enforcement action.

I certify under penalty of law that I have personally examined and am familiar with the information submitted on this application form and all attachments thereto and that, based on my inquiry of those individuals immediately responsible for obtaining the information, I believe that the information is true, accurate, and complete. I am aware that there are significant penalties for submitting false information, including the possibility of fine or imprisonment.

Company Official Signature *Dave Boyer*

Company Official (Typed Name) Dave Boyer

Company Official Title Director of Geology & Development Planning

RECEIVED
FEB 05 2025

WV Department of Environmental Protection

Subscribed and sworn before me this 3rd day of February, 2025

Annamarie O'Connor

My commission expires 3/17/2026

Notary Public
Commonwealth of Pennsylvania - Notary Seal
Annamarie O'Connor, Notary Public
Allegheny County
My commission expires March 17, 2026
Commission number 1013834
Member, Pennsylvania Association of Notaries

03/14/2025

Arsenal Resources

Proposed Revegetation Treatment: Acres Disturbed 17.26 Prevegetation pH 6.8 average

Lime 2.67 Tons/acre or to correct to pH 6.4

Fertilizer type 10-20-20

Fertilizer amount 1000 lbs/acre

Mulch 3-4 Tons/acre

Seed Mixtures

Temporary		Permanent	
Seed Type	lbs/acre	Seed Type	lbs/acre
Orchard Grass	129	Orchard Grass	129
Rye	93	Rye	93
Clover	24	Clover	24
Timothy	45	Timothy	45

Attach:

Maps(s) of road, location, pit and proposed area for land application (unless engineered plans including this info have been provided). If water from the pit will be land applied, include dimensions (L x W x D) of the pit, and dimensions (L x W), and area in acreage, of the land application area.

Photocopied section of involved 7.5' topographic sheet.

Plan Approved by: *Kenny Willett*

RECEIVED
Office of Oil and Gas

Comments:

FEB 05 2025

WV Department of
Environmental Protection

Title: *Inspector*

Date: *1/31/25*

Field Reviewed? () Yes () No

4703306086



ARSENAL
R E S O U R C E S

SITE SAFETY PLAN

J Osborn Well Pad

911 Address:

**2687 Coplin Run Rd
Bridgeport, WV 26330**

Kenny Willett 1/31/25

RECEIVED
Office of Oil and Gas

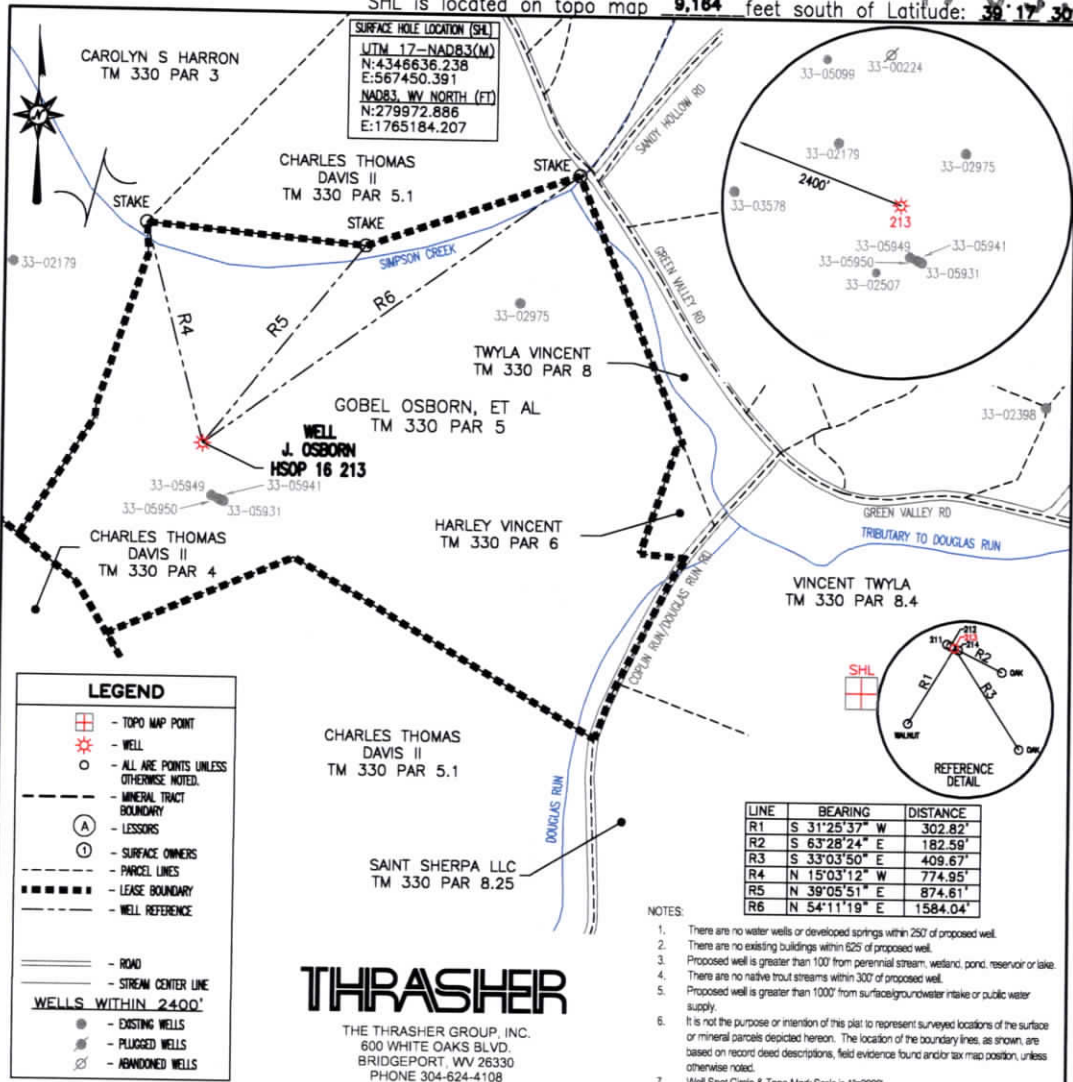
FEB 05 2025

WV Department of
Environmental Protection

**J Osborn Pad, Well #213 Site Safety
Plan Table of Contents**

- Section 1 Contacts, Schedules and Meetings
 - A. Emergency Contact Information-Page 3
 - B. Public Facility Contact Information-Page 3
 - C. H2S Gas, Blow Out, Flaring Emergency and Notification and Evacuation procedures - Page 4-5
 - D. Pre-Spud Meeting-Page 6-7
 - E. Daily Visitors Sign In Sheet -Page 8
 - F. Safety Meeting Schedule-Page 8
- Section 2 Maps and Diagrams
 - A. Plan View Map – Page 9-10
 - B. Topographic Map - Page 11-14
 - C. Evacuation Plan Procedures – Page 15
- Section 3 Well Work
 - A. Well Work Descriptions and Schematics – Page 16-20
 - B. Statement of Submissions to LEPC – Page 21-22
- Section 4 Chemical Inventory and SDS
 - A. SDS Availability/Location – Page 23
 - B. Inventory of Materials on Site for Mixing Mud – Page 23
- Section 5 BOP and Well Control
 - A. BOP Equipment – Page 24-26
 - B. BOP Testing – Page 27
 - C. BOP Equipment and Assembly Installation Schedule – Page 27
 - D. Personnel with Well Control Training – Page 27
 - E. Well Event Record Keeping – Page 27
 - F. Inspector Notification – Page 28
 - G. Wellhead Assembly – Page 28-30
 - H. Well Kill Procedure – Page 31
- Section 6 Hydrogen Sulfide (H2S)
 - A. H2S Detection and Warning Equipment – Page 32
 - B. H2S Personnel Training – Page 32
 - C. Inspector Notification of H2S Presence – Page 32
 - D. Establishment of Protective Zones – Page 32-33
 - E. H2S PPE – Page 33-34
- Section 7 Flaring
 - A. Description and Plan Including Schematic of Installation for Duration of Flaring Activities – Page 35-36
- Section 8 Collision Avoidance
 - A. Established definitions – Page 37
 - B. Description of Risk – Page 37
 - C. Plan Components – (DDC Anti Collision Report) – Page 37-38
 - D. Spider Plot and Anti-Collision Plan – Page 39 (Attached Plan)

SHL is located on topo map 9.164 feet south of Latitude: 39° 17' 36"



SHL is located on topo map 2.882 feet west of Longitude: 80° 12' 30"


THRASHER

THE THRASHER GROUP, INC.
600 WHITE OAKS BLVD.
BRIDGEPORT, WV 26330
PHONE 304-624-4108

FILE #: J OSBORN HSOP 16 213 TH
DRAWING #: J OSBORN HSOP 16 213 TH
SCALE: 1" = 500'
MINIMUM DEGREE OF ACCURACY: 1/2500
PROVEN SOURCE OF ELEVATION: U.S.G.S. MONUMENT THOMAS 1498.81'

I, THE UNDERSIGNED, HEREBY CERTIFY THAT THIS PLAT IS CORRECT TO THE BEST OF MY KNOWLEDGE AND BELIEF AND SHOWS ALL THE INFORMATION REQUIRED BY LAW AND THE REGULATIONS ISSUED AND PRESCRIBED BY THE DEPARTMENT OF ENVIRONMENTAL PROTECTION.

Signed: *Joseph H. Lowther*
R.P.E.: _____ L.L.S.: P.S. No. 2346



(+) DENOTES LOCATION OF WELL ON UNITED STATES TOPOGRAPHIC MAPS WVDEP
OFFICE OF OIL & GAS
601 57TH STREET
CHARLESTON, WV 25304



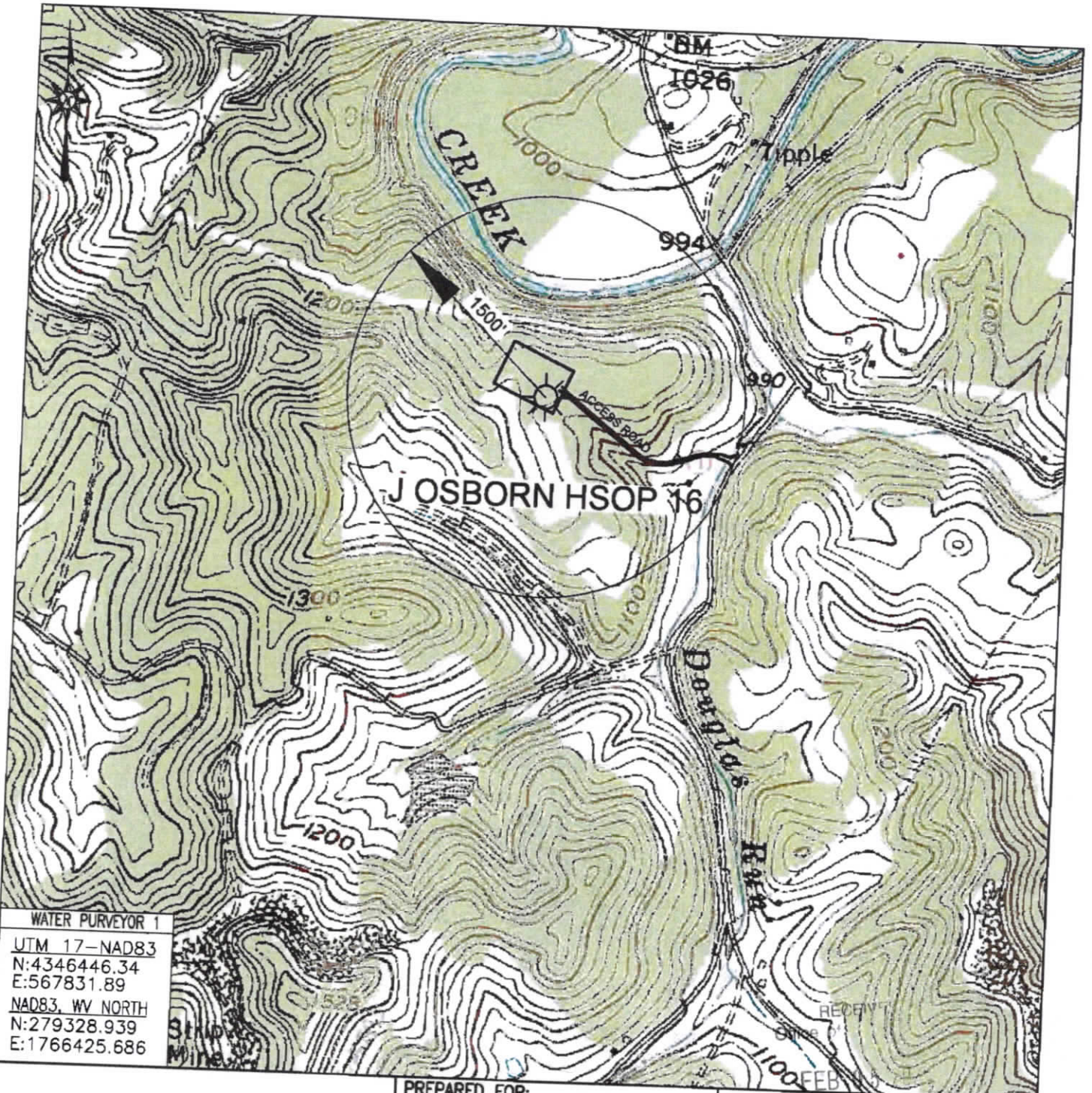
DATE: JANUARY 30, 2025
OPERATOR'S WELL #: J OSBORN HSOP 16 213
API WELL #: 47 33
STATE COUNTY PERMIT

Well Type: Oil Waste Disposal Production Deep
 Gas Liquid Injection Storage Shallow

WATERSHED: SIMPSON CREEK ELEVATION: 1163.90±
COUNTY/DISTRICT: HARRISON / SIMPSON QUADRANGLE: ROSEMONT, WV 7.5'
SURFACE OWNER: JUDY M OSBORN (LE) (JUDY M OSBORN IRREVOCABLE TRUST) ACREAGE: 70.00±
OIL & GAS ROYALTY OWNER: GOBEL OSBORN, ET AL ACREAGE: 1,399.52±
DRILL CONVERT DRILL DEEPER REDRILL FRACTURE OR STIMULATE
PLUG OFF OLD FORMATION PERFORATE NEW FORMATION PLUG & ABANDON
CLEAN OUT & REPLUG OTHER CHANGE (SPECIFY): _____

TARGET FORMATION: MARCELLUS ESTIMATED DEPTH: 7220±
WELL OPERATOR ARSENAL RESOURCES DESIGNATED AGENT ERIC MORRIS
Address 6031 WALLACE ROAD EXTENSION, SUITE 200 Address 633 WEST MAIN ST.
City WEXFORD State PA Zip Code 15090 City BRIDGEPORT State WV Zip Code 26330

4703306086



WATER PURVEYOR 1
 UTM 17-NAD83
 N:4346446.34
 E:567831.89
 NAD83, WV NORTH
 N:279328.939
 E:1766425.686



Blue Mountain Inc.
 10125 MASON DIXON HIGHWAY
 BURTON, WV 26562
 PHONE: (304) 662-6486

PREPARED FOR:
 ARSENAL RESOURCES
 6031 WALLACE ROAD EXT, SUITE 300
 WEXFORD, PA 15090

LEGEND
 ① - POSSIBLE WATER PURVEYOR

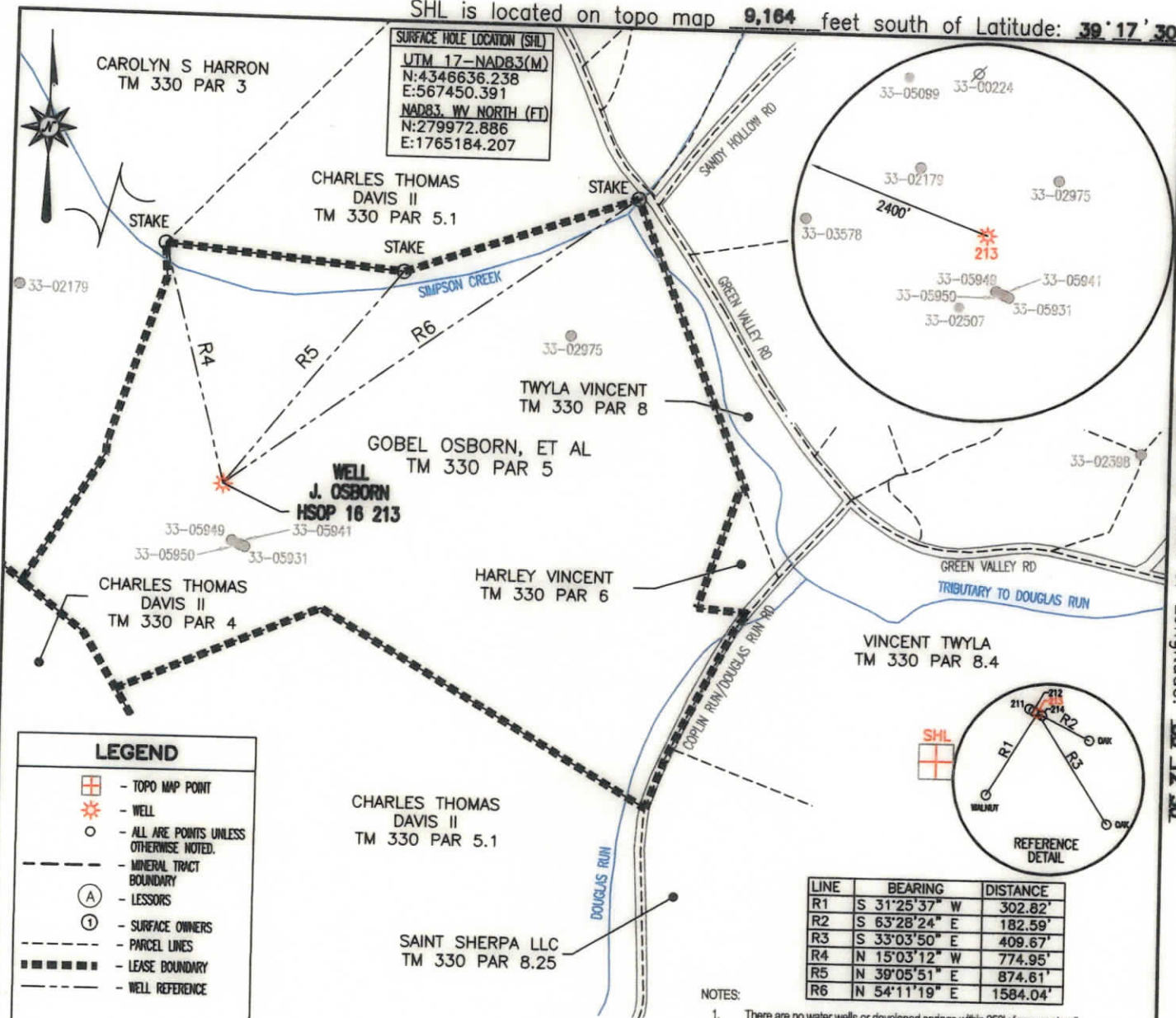
J OSBORN HSOP 16
 WATER PURVEYOR MAP
 HARRISON COUNTY
 SIMPSON DISTRICT
 WEST VIRGINIA

TOPO QUAD: ROSEMONT, WV
 SCALE: 1" = 1000'
 DATE: MAY 25, 2018

03/14/2025

SHL is located on topo map 9,164 feet south of Latitude: 39°17'30"

SHL is located on topo map 2,842 feet west of Longitude: 80°12'30"



THRASHER

THE THRASHER GROUP, INC.
600 WHITE OAKS BLVD.
BRIDGEPORT, WV 26330
PHONE 304-624-4108

LINE	BEARING	DISTANCE
R1	S 31°25'37" W	302.82'
R2	S 63°28'24" E	182.59'
R3	S 33°03'50" E	409.67'
R4	N 15°03'12" W	774.95'
R5	N 39°05'51" E	874.61'
R6	N 54°11'19" E	1584.04'

NOTES:

- There are no water wells or developed springs within 250' of proposed well.
- There are no existing buildings within 625' of proposed well.
- Proposed well is greater than 100' from perennial stream, wetland, pond, reservoir or lake.
- There are no native trout streams within 300' of proposed well.
- Proposed well is greater than 1000' from surface/groundwater intake or public water supply.
- It is not the purpose or intention of this plat to represent surveyed locations of the surface or mineral parcels depicted hereon. The location of the boundary lines, as shown, are based on record deed descriptions, field evidence found and/or tax map position, unless otherwise noted.
- Well Spot Circle & Topo Mark Scale is 1"=2000'.

FILE #: J OSBORN HSOP 16 213 TH
DRAWING #: J OSBORN HSOP 16 213 TH
SCALE: 1" = 500'
MINIMUM DEGREE OF ACCURACY: 1/2500
PROVEN SOURCE OF ELEVATION: U.S.G.S. MONUMENT THOMAS 1498.81'

I, THE UNDERSIGNED, HEREBY CERTIFY THAT THIS PLAT IS CORRECT TO THE BEST OF MY KNOWLEDGE AND BELIEF AND SHOWS ALL THE INFORMATION REQUIRED BY LAW AND THE REGULATIONS ISSUED AND PRESCRIBED BY THE DEPARTMENT OF ENVIRONMENTAL PROTECTION.

Signed: *Joseph H. Lowther*
R.P.E.: _____ L.L.S.: P.S. No. 2346



(+) DENOTES LOCATION OF WELL ON UNITED STATES TOPOGRAPHIC MAPS WVDEP
OFFICE OF OIL & GAS
601 57TH STREET
CHARLESTON, WV 25304

DATE: JANUARY 30, 2025
OPERATOR'S WELL #: J OSBORN HSOP 16 213
API WELL #: 47 33 06086
STATE COUNTY PERMIT

Well Type: Oil Waste Disposal Production Deep
 Gas Liquid Injection Storage Shallow

WATERSHED: SIMPSON CREEK ELEVATION: 1163.90'±

COUNTY/DISTRICT: HARRISON / SIMPSON QUADRANGLE: ROSEMONT, WV 7.5'
SURFACE OWNER: JUDY M OSBORN (LE) (JUDY M OSBORN IRREVOCABLE TRUST) ACREAGE: 70.00±
OIL & GAS ROYALTY OWNER: GOBEL OSBORN, ET AL ACREAGE: 1.39±

DRILL CONVERT DRILL DEEPER REDRILL FRACTURE OR STIMULATE
PLUG OFF OLD FORMATION PERFORATE NEW FORMATION PLUG & ABANDON
CLEAN OUT & REPLUG OTHER CHANGE (SPECIFY): _____

TARGET FORMATION: MARCELLUS ESTIMATED DEPTH: 7220'±
WELL OPERATOR ARSENAL RESOURCES DESIGNATED AGENT ERIC MORRIS
Address 6031 WALLACE ROAD EXTENSION, SUITE 200 Address 633 WEST MAIN ST.
City WEXFORD State PA Zip Code 15090 City BRIDGEPORT State WV Zip Code 26330

03/14/2025

**INFORMATION SUPPLIED UNDER WEST VIRGINIA CODE
Chapter 22, Article 6A, Section 5(a)(5)
IN LIEU OF FILING LEASE(S) AND OTHER CONTINUING CONTRACT(S)**

Under the oath required to make the verification on page 1 of this Notice and Application, I depose and say that I am the person who signed the Notice and Application for the Applicant, and that -

- (1) the tract of land is the same tract described in this Application, partly or wholly depicted in the accompanying plat, and described in the Construction and Reclamation Plan;
- (2) the parties and recordation data (if recorded) for lease(s) or other continuing contract(s) by which the Applicant claims the right to extract, produce or market the oil or gas are as follows:

Lease Name or Number	Grantor, Lessor, etc.	Grantee, Lessee, etc.	Royalty	Book/Page
See attached				

**Acknowledgement of Possible Permitting/Approval
In Addition to the Office of Oil and Gas**


The permit applicant for the proposed well work addressed in this application hereby acknowledges the possibility of the need for permits and/or approvals from local, state, or federal entities in addition to the DEP, Office of Oil and Gas, including but not limited to the following:

- WV Division of Water and Waste Management
- WV Division of Natural Resources WV Division of Highways
- U.S. Army Corps of Engineers
- U.S. Fish and Wildlife Service
- County Floodplain Coordinator

RECEIVED
Office of Oil and Gas
FEB 05 2025

WV Department of
Environmental Protection

The applicant further acknowledges that any Office of Oil and Gas permit in no way overrides, replaces, or nullifies the need for other permits/approvals that may be necessary and further affirms that all needed permits/approvals should be acquired from the appropriate authority before the affected activity is initiated.

Well Operator: 
 By: Dave Boyer
 Its: Director of Geology & Development Planning

Attachment to WW-6A1, J OSBORN HSOP 213

Letter Designation/Number Designation on Plat	Grantor, Lessor, Assignor, etc.	Grantee, Lessee, Assignee, etc.	Royalty	Book/Page	Acreage
1 (00003703)	J. Earl Teter, Widower; Irvin D. Teter and Vera Teter, his wife Petro-Lewis Corp.	Petro-Lewis Corp. Partnership Properties Co. Eastern American Energy Corporation	12.5+%	1062/405 1072/213 1124/449	116
	Partnership Properties Co. Eastern American Energy Corporation	Petroleum Development Corporation		1134/83	
	Petroleum Development Corporation	PDC Mountaineer, LLC		1440/364	
	PDC Mountaineer, LLC	River Ridge Energy, LLC		59/1263	
1 (00003704)	Gobel Osborn and Audrey Osborn, his wife and Judy Nicholson and Gary Nicholson, her husband Petroleum Development Corporation	Petroleum Development Corporation PDC Mountaineer, LLC	12.5+%	1074/420 1440/364	72
	PDC Mountaineer, LLC	River Ridge Energy, LLC		59/1263	

4703306086

REC-104
FEB 05 2025
WV Department of Environmental Protection

Agreement to Drill, Complete and Operate Oil & Gas Wells

This Agreement to Drill, Complete and Operate Oil & Gas Wells (this "Agreement"), by and among Arsenal Resources LLC, a West Virginia limited liability company ("Arsenal"), River Ridge Energy, LLC, a Delaware limited liability company ("River Ridge"), and River Ridge Energy, Holdings, LLC, a Delaware limited liability company ("River Ridge Holdings"), is effective as of March 1, 2017. (the "Effective Date") and sets forth the terms pursuant to which Arsenal will drill, complete and operate the Wells (as defined below) on behalf of River Ridge and River Ridge Holdings. Arsenal, River Ridge, and River Ridge Holdings are each a "Party" and are collectively the "Parties". In consideration of the foregoing and the respective agreements hereinafter set forth and the mutual benefits to be derived therefrom, the Parties, intending to be legally bound, hereby agree as follows:

1. **Term:** This Agreement is effective from the Effective Date until terminated by Arsenal on the one hand or River Ridge and River Ridge Holdings on the other hand with 30 days' written notice to the other Party or Parties, as applicable (the "Term").
2. **Authorization to Operate:** River Ridge and River Holdings authorize Arsenal to undertake and perform, on River Ridge and River Ridge Holdings behalf, all operations, including without limitation permit applications, well pad preparation, drilling and completing wells, and marketing gas, oil and other hydrocarbons therefrom with respect to all oil and gas wells to be drilled on oil and gas leasehold acreage held by River Ridge or River Ridge Holdings. River Ridge, River Ridge Holdings and Arsenal are affiliates with a common parent. Arsenal was formed to operate oil and gas leasehold acreage held by River Ridge, River Ridge Holdings and certain other affiliates. Arsenal agrees that it shall, in a good and workmanlike manner and in accordance with industry standards as they prevail in the area, drill, complete and operate oil and gas wells on leasehold acreage owned by River Ridge or River Ridge Holdings from time to time as directed by River Ridge or River Ridge Holdings (collectively, the "Wells").
3. **No Third Party Beneficiary:** This Agreement is for the benefit of the Parties and is not for the benefit of any third party.
4. **Counterparts:** This Agreement may be simultaneously executed in several counterparts and via facsimile or similar electronic transmittal, each of which shall be deemed to be an original and taken together shall constitute one and the same instrument.

[Signature Page Follows]

RECEIVED
Office of Oil and Gas

FEB 05 2025

WV Department of
Environmental Protection

IN WITNESS WHEREOF, Arsenal, River Ridge, and River Ridge Holdings have caused their duly authorized representatives to execute this Agreement as of the Effective Date.

ARSENAL RESOURCES LLC

By: Joel E. Symonds
Name: Joel E. Symonds
Title: Vice President - Land

RIVER RIDGE ENERGY, LLC

By: Joel E. Symonds
Name: Joel E. Symonds
Title: Vice President - Land

RIVER RIDGE HOLDINGS, LLC

By: Joel E. Symonds
Name: Joel E. Symonds
Title: Vice President - Land

RECEIVED
Office of Oil and Gas

FEB 05 2025

WV Department of
Environmental Protection



4703306086

People Powered. Asset Strong.

February 3, 2025

Mr. James Martin, Chief of Oil and Gas
West Virginia Department of Environmental Protection
601 57th Street, SE
Charleston, WV 25304

RE: Ownership of Roadways; J Osborn

Dear Mr. Martin:

In preparation of filing a permit application for the above referenced well, Arsenal Resources has conducted a thorough title examination in order to determine the ownership of the oil and gas underlying roadways crossed by the proposed well(s). If owned in fee by the West Virginia Department of Transportation, Division of Highways, a lease covering its interest in the roadway or roadways has been properly obtained and provided in the application materials. If a right of way only, the oil and gas underlying such roadway or roadways is owned by the adjoining landowners and is also covered by the leaseholds provided in the application materials.

If you have any questions, concerns or need further information, please do not hesitate to contact me at the address listed below.

Sincerely,

A handwritten signature in cursive script that reads 'Jon Sheldon'.

Jon Sheldon
Chief Operating Officer

RECEIVED
Office of Oil and Gas

FEB 05 2025

WV Department of
Environmental Protection

6031 Wallace Road Ext, Suite 300
Wexford, PA 15090
P: 724-940-1100
F: 800-428-0981
www.arsenalresources.com

03/14/2025

4703306086

STATE OF WEST VIRGINIA
DEPARTMENT OF ENVIRONMENTAL PROTECTION, OFFICE OF OIL AND GAS
NOTICE CERTIFICATION

Date of Notice Certification: 2/3/2025

API No. 47- _____
Operator's Well No. 213
Well Pad Name: J Osborn

Notice has been given:

Pursuant to the provisions in West Virginia Code § 22-6A, the Operator has provided the required parties with the Notice Forms listed below for the tract of land as follows:

State:	<u>West Virginia</u>	UTM NAD 83	Easting:	<u>567442.114</u>
County:	<u>Harrison</u>		Northing:	<u>4346640.117</u>
District:	<u>Simpson</u>	Public Road Access:	<u>77/4 Moss Run (Coplin Run)</u>	
Quadrangle:	<u>Rosemont</u>	Generally used farm name:	<u>Judy Osborn</u>	
Watershed:	<u>Simpson Creek</u>			

Pursuant to West Virginia Code § 22-6A-7(b), every permit application filed under this section shall be on a form as may be prescribed by the secretary, shall be verified and shall contain the following information: (14) A certification from the operator that (i) it has provided the owners of the surface described in subdivisions (1), (2) and (4), subsection (b), section ten of this article, the information required by subsections (b) and (c), section sixteen of this article; (ii) that the requirement was deemed satisfied as a result of giving the surface owner notice of entry to survey pursuant to subsection (a), section ten of this article six-a; or (iii) the notice requirements of subsection (b), section sixteen of this article were waived in writing by the surface owner; and Pursuant to West Virginia Code § 22-6A-11(b), the applicant shall tender proof of and certify to the secretary that the notice requirements of section ten of this article have been completed by the applicant.

<p>Pursuant to West Virginia Code § 22-6A, the Operator has attached proof to this Notice Certification that the Operator has properly served the required parties with the following:</p> <p>*PLEASE CHECK ALL THAT APPLY</p> <p><input type="checkbox"/> 1. NOTICE OF SEISMIC ACTIVITY or <input checked="" type="checkbox"/> NOTICE NOT REQUIRED BECAUSE NO SEISMIC ACTIVITY WAS CONDUCTED</p> <p><input checked="" type="checkbox"/> 2. NOTICE OF ENTRY FOR PLAT SURVEY or <input type="checkbox"/> NO PLAT SURVEY WAS CONDUCTED</p> <p><input type="checkbox"/> 3. NOTICE OF INTENT TO DRILL or <input checked="" type="checkbox"/> NOTICE NOT REQUIRED BECAUSE NOTICE OF ENTRY FOR PLAT SURVEY WAS CONDUCTED or</p> <p style="padding-left: 150px;"><input type="checkbox"/> WRITTEN WAIVER BY SURFACE OWNER (PLEASE ATTACH)</p> <p><input checked="" type="checkbox"/> 4. NOTICE OF PLANNED OPERATION</p> <p><input checked="" type="checkbox"/> 5. PUBLIC NOTICE</p> <p><input checked="" type="checkbox"/> 6. NOTICE OF APPLICATION</p>	<p style="text-align: center;">OOG OFFICE USE ONLY</p> <p><input type="checkbox"/> RECEIVED/ NOT REQUIRED</p> <p><input checked="" type="checkbox"/> RECEIVED</p> <p><input type="checkbox"/> RECEIVED/ NOT REQUIRED</p> <p><input checked="" type="checkbox"/> RECEIVED</p> <p><input checked="" type="checkbox"/> RECEIVED</p> <p><input checked="" type="checkbox"/> RECEIVED</p>
--	---

RECEIVED
Office of Oil and Gas
FEB 05 2025
WV Department of
Environmental Protection

Required Attachments:

The Operator shall attach to this Notice Certification Form all Notice Forms and Certifications of Notice that have been provided to the required parties and/or any associated written waivers. For the Public Notice, the operator shall attach a copy of the Class II Legal Advertisement with publication date verification or the associated Affidavit of Publication. The attached Notice Forms and Certifications of Notice shall serve as proof that the required parties have been noticed as required under West Virginia Code § 22-6A. Pursuant to West Virginia Code § 22-6A-11(b), the Certification of Notice to the person may be made by affidavit of personal service, the return receipt card or other postal receipt for certified mailing.


03/14/2025

Certification of Notice is hereby given:

4703306086

THEREFORE, I Dave Boyer, have read and understand the notice requirements within West Virginia Code § 22-6A. I certify that as required under West Virginia Code § 22-6A, I have served the attached copies of the Notice Forms, identified above, to the required parties through personal service, by registered mail or by any method of delivery that requires a receipt or signature confirmation. I certify under penalty of law that I have personally examined and am familiar with the information submitted in this Notice Certification and all attachments, and that based on my inquiry of those individuals immediately responsible for obtaining the information, I believe that the information is true, accurate and complete. I am aware that there are significant penalties for submitting false information, including the possibility of fine and imprisonment.

Well Operator:	<u>Arsenal Resources</u>	Address:	<u>6031 Wallace Road Ext Suite 200</u>
By:	<u>Dave Boyer</u>		<u>Wexford PA 15090</u>
Its:	<u>Director of Geology and Development Planning</u>	Facsimile:	<u></u>
Telephone:	<u>724-940-1224</u>	Email:	<u>dboyer@arsenalresources.com</u>



Subscribed and sworn before me this 3rd day of February 2025
Annmarie O'Connor Notary Public
 My Commission Expires 3/17/2026

Oil and Gas Privacy Notice:

The Office of Oil and Gas processes your personal information, such as name, address and telephone number, as part of our regulatory duties. Your personal information may be disclosed to other State agencies or third parties in the normal course of business or as needed to comply with statutory or regulatory requirements, including Freedom of Information Act requests. Our office will appropriately secure your personal information. If you have any questions about our use or your personal information, please contact DEP's Chief Privacy Officer at depprivacyofficer@wv.gov.

RECEIVED
Office of Oil and Gas
FEB 05 2025
WV Department of
Environmental Protection

STATE OF WEST VIRGINIA
DEPARTMENT OF ENVIRONMENTAL PROTECTION, OFFICE OF OIL AND GAS
NOTICE OF APPLICATION

4703306086

Notice Time Requirement: notice shall be provided no later than the **filing date of permit application.**

Date of Notice: 2/3/25 **Date Permit Application Filed:** 2/3/2025

Notice of:

- PERMIT FOR ANY WELL WORK
- CERTIFICATE OF APPROVAL FOR THE CONSTRUCTION OF AN IMPOUNDMENT OR PIT

Delivery method pursuant to West Virginia Code § 22-6A-10(b)

- PERSONAL SERVICE
- REGISTERED MAIL
- METHOD OF DELIVERY THAT REQUIRES A RECEIPT OR SIGNATURE CONFIRMATION

Pursuant to W. Va. Code § 22-6A-10(b) no later than the filing date of the application, the applicant for a permit for any well work or for a certificate of approval for the construction of an impoundment or pit as required by this article shall deliver, by personal service or by registered mail or by any method of delivery that requires a receipt or signature confirmation, copies of the application, the erosion and sediment control plan required by section seven of this article, and the well plat to each of the following persons: (1) The owners of record of the surface of the tract on which the well is or is proposed to be located; (2) The owners of record of the surface tract or tracts overlying the oil and gas leasehold being developed by the proposed well work, if the surface tract is to be used for roads or other land disturbance as described in the erosion and sediment control plan submitted pursuant to subsection (c), section seven of this article; (3) The coal owner, operator or lessee, in the event the tract of land on which the well proposed to be drilled is located [sic] is known to be underlain by one or more coal seams; (4) The owners of record of the surface tract or tracts overlying the oil and gas leasehold being developed by the proposed well work, if the surface tract is to be used for the placement, construction, enlargement, alteration, repair, removal or abandonment of any impoundment or pit as described in section nine of this article; (5) Any surface owner or water purveyor who is known to the applicant to have a water well, spring or water supply source located within one thousand five hundred feet of the center of the well pad which is used to provide water for consumption by humans or domestic animals; and (6) The operator of any natural gas storage field within which the proposed well work activity is to take place. (c)(1) If more than three tenants in common or other co-owners of interests described in subsection (b) of this section hold interests in the lands, the applicant may serve the documents required upon the person described in the records of the sheriff required to be maintained pursuant to section eight, article one, chapter eleven-a of this code. (2) Notwithstanding any provision of this article to the contrary, notice to a lien holder is not notice to a landowner, unless the lien holder is the landowner. W. Va. Code R. § 35-8-5.7.a requires, in part, that the operator shall also provide the Well Site Safety Plan ("WSSP") to the surface owner and any water purveyor or surface owner subject to notice and water testing as provided in section 15 of this rule.

Application Notice WSSP Notice E&S Plan Notice Well Plat Notice is hereby provided to:

SURFACE OWNER(s)

Name: See Attached
Address: _____

Name: _____
Address: _____

SURFACE OWNER(s) (Road and/or Other Disturbance)

Name: See Attached
Address: _____

Name: _____
Address: _____

SURFACE OWNER(s) (Impoundments or Pits)

Name: _____
Address: _____

COAL OWNER OR LESSEE

Name: See Attached
Address: _____

COAL OPERATOR

Name: _____
Address: _____

SURFACE OWNER OF WATER WELL AND/OR WATER PURVEYOR(s)

Name: See Attached
Address: _____

OPERATOR OF ANY NATURAL GAS STORAGE FIELD

Name: _____
Address: _____

*Please attach additional forms if necessary

RECEIVED
Office of Oil and Gas

FEB 05 2025

03/14/2025

WV Department of
Environmental Protection

4703306086

Notice is hereby given:

Pursuant to West Virginia Code § 22-6A-10(b), notice is hereby given that the undersigned well operator has applied for a permit for well work or for a certificate of approval for the construction of an impoundment or pit.

This Notice Shall Include:

Pursuant to W. Va. Code § 22-6A-10(b), this notice shall include: (1) copies of the application; (2) the erosion and sediment control plan required by section seven of this article; and (3) the well plat.

Pursuant to W. Va. Code § 22-6A-10(f), this notice shall include: (1) a statement of the time limits for filing written comments; (2) who may file written comments; (3) the name and address of the secretary for the purpose of filing the comments and obtaining additional information; and (4) a statement that the persons may request, at the time of submitting written comments, notice of the permit decision and a list of persons qualified to test water.

Pursuant to W. Va. Code R. § 35-8-5.7.a, the operator shall provide the Well Site Safety Plan to the surface owner and any water purveyor or surface owner subject to notice and water testing as provided in section 15 of this rule.

Pursuant to W. Va. Code R. § 35-8-15.2.c, this notice shall: (1) contain a statement of the surface owner's and water purveyor's right to request sampling and analysis; (2) advise the surface owner and water purveyor of the rebuttable presumption for contamination or deprivation of a fresh water source or supply; advise the surface owner and water purveyor that refusal to allow the operator to conduct a pre-drilling water well test constitutes a method to rebut the presumption of liability; (3) advise the surface owner and water purveyor of his or her independent right to sample and analyze any water supply at his or her own expense; advise the surface owner and water purveyor whether or not the operator will utilize an independent laboratory to analyze any sample; and (4) advise the surface owner and or water purveyor that he or she can obtain from the Chief a list of water testing laboratories in the subject area capable of and qualified to test water supplies in accordance with standard acceptable methods.

Additional information related to horizontal drilling may be obtained from the Secretary, at the WV Department of Environmental Protection headquarters, located at 601 57th Street, SE, Charleston, WV 25304 (304-926-0450) or by visiting www.dep.wv.gov/oil-and-gas/pages/default.aspx.

Well Location Restrictions

Pursuant to W. Va. Code § 22-6A-12, Wells may not be drilled within two hundred fifty feet measured horizontally from any existing water well or developed spring used for human or domestic animal consumption. The center of well pads may not be located within six hundred twenty-five feet of an occupied dwelling structure, or a building two thousand five hundred square feet or larger used to house or shelter dairy cattle or poultry husbandry. This limitation is applicable to those wells, developed springs, dwellings or agricultural buildings that existed on the date a notice to the surface owner of planned entry for surveying or staking as provided in section ten of this article or a notice of intent to drill a horizontal well as provided in subsection (b), section sixteen of this article was provided, whichever occurs first, and to any dwelling under construction prior to that date. This limitation may be waived by written consent of the surface owner transmitted to the department and recorded in the real property records maintained by the clerk of the county commission for the county in which such property is located. Furthermore, the well operator may be granted a variance by the secretary from these distance restrictions upon submission of a plan which identifies the sufficient measures, facilities or practices to be employed during well site construction, drilling and operations. The variance, if granted, shall include terms and conditions the department requires to ensure the safety and protection of affected persons and property. The terms and conditions may include insurance, bonding and indemnification, as well as technical requirements. (b) No well pad may be prepared or well drilled within one hundred feet measured horizontally from any perennial stream, natural or artificial lake, pond or reservoir, or a wetland, or within three hundred feet of a naturally reproducing trout stream. No well pad may be located within one thousand feet of a surface or ground water intake of a public water supply. The distance from the public water supply as identified by the department shall be measured as follows: (1) For a surface water intake on a lake or reservoir, the distance shall be measured from the boundary of the lake or reservoir. (2) For a surface water intake on a flowing stream, the distance shall be measured from a semicircular radius extending upstream of the surface water intake. (3) For a groundwater source, the distance shall be measured from the wellhead or spring. The department may, in its discretion, waive these distance restrictions upon submission of a plan identifying sufficient measures, facilities or practices to be employed during well site construction, drilling and operations to protect the waters of the state. A waiver, if granted, shall impose any permit conditions as the secretary considers necessary. (c) Notwithstanding the foregoing provisions of this section, nothing contained in this section prevents an operator from conducting the activities permitted or authorized by a Clean Water Act Section 404 permit or other approval from the United States Army Corps of Engineers within any waters of the state or within the restricted areas referenced in this section. (d) The well location restrictions set forth in this section shall not apply to any well on a multiple well pad if at least one of the wells was permitted prior to the effective date of this article. (e) The secretary shall, by December 31, 2012, report to the Legislature on the noise, light, dust and volatile organic compounds generated by the drilling of horizontal wells as they relate to the well location restrictions regarding occupied dwelling structures pursuant to this section. Upon a finding, if any, by the secretary that the well location restrictions regarding occupied dwelling structures are inadequate or otherwise require alteration to address the items

examined in the study required by this subsection, the secretary shall have the authority to propose for promulgation legislative rules establishing guidelines and procedures regarding reasonable levels of noise, light, dust and volatile organic compounds relating to drilling horizontal wells, including reasonable means of mitigating such factors, if necessary.

Water Well Testing:

Pursuant to West Virginia Code § 22-6A-10(d), notification shall be made, with respect to surface landowners identified in subsection (b) or water purveyors identified in subdivision (5), subsection (b) of this section, of the opportunity for testing their water well. The operator shall provide an analysis to such surface landowner or water purveyor at their request.

Water Testing Laboratories:

Pursuant to West Virginia Code § 22-6A-10(i), persons entitled to notice pursuant to subsection (b) of this section may contact the department to ascertain the names and locations of water testing laboratories in the subject area capable and qualified to test water supplies in accordance with standard accepted methods. In compiling that list of names the department shall consult with the state Bureau for Public Health and local health departments. A surface owner and water purveyor has an independent right to sample and analyze any water supply at his or her own expense. The laboratory utilized by the operator shall be approved by the agency as being certified and capable of performing sample analyses in accordance with this section.

Rebuttable Presumption for Contamination or Deprivation of a Fresh Water Source or Supply:

W. Va. Code § 22-6A-18 requires that (b) unless rebutted by one of the defenses established in subsection (c) of this section, in any action for contamination or deprivation of a fresh water source or supply within one thousand five hundred feet of the center of the well pad for horizontal well, there is a rebuttable presumption that the drilling and the oil or gas well or either was the proximate cause of the contamination or deprivation of the fresh water source or supply. (c) In order to rebut the presumption of liability established in subsection (b) of this section, the operator must prove by a preponderance of the evidence one of the following defenses: (1) The pollution existed prior to the drilling or alteration activity as determined by a predrilling or prealteration water well test. (2) The landowner or water purveyor refused to allow the operator access to the property to conduct a predrilling or prealteration water well test. (3) The water supply is not within one thousand five hundred feet of the well. (4) The pollution occurred more than six months after completion of drilling or alteration activities. (5) The pollution occurred as the result of some cause other than the drilling or alteration activity. (d) Any operator electing to preserve its defenses under subdivision (1), subsection (c) of this section shall retain the services of an independent certified laboratory to conduct the predrilling or prealteration water well test. A copy of the results of the test shall be submitted to the department and the surface owner or water purveyor in a manner prescribed by the secretary. (e) Any operator shall replace the water supply of an owner of interest in real property who obtains all or part of that owner's supply of water for domestic, agricultural, industrial or other legitimate use from an underground or surface source with a comparable water supply where the secretary determines that the water supply has been affected by contamination, diminution or interruption proximately caused by the oil or gas operation, unless waived in writing by that owner. (f) The secretary may order the operator conducting the oil or gas operation to: (1) Provide an emergency drinking water supply within twenty-four hours; (2) Provide temporary water supply within seventy-two hours; (3) Within thirty days begin activities to establish a permanent water supply or submit a proposal to the secretary outlining the measures and timetables to be used in establishing a permanent supply. The total time in providing a permanent water supply may not exceed two years. If the operator demonstrates that providing a permanent replacement water supply cannot be completed within two years, the secretary may extend the time frame on case-by-case basis; and (4) Pay all reasonable costs incurred by the real property owner in securing a water supply. (g) A person as described in subsection (b) of this section aggrieved under the provisions of subsections (b), (e) or (f) of this section may seek relief in court... (i) Notwithstanding the denial of the operator of responsibility for the damage to the real property owner's water supply or the status of any appeal on determination of liability for the damage to the real property owner's water supply, the operator may not discontinue providing the required water service until authorized to do so by the secretary or a court of competent jurisdiction.

Written Comment:

Pursuant to West Virginia Code § 22-6A-11(a), all persons described in subsection (b), section ten of this article may file written comments with the secretary as to the location or construction of the applicant's proposed well work within thirty days after the application is filed with the secretary. All persons described in West Virginia Code § 22-6A-10(b) may file written comments as to the location or construction of the applicant's proposed well work to the Secretary at:

Chief, Office of Oil and Gas
Department of Environmental Protection
601 57th St. SE
Charleston, WV 25304
(304) 926-0450

Such persons may request, at the time of submitting written comments, notice of the permit decision and a list of persons qualified to test water. **NOTE: YOU ARE NOT REQUIRED TO FILE ANY COMMENT.**

Time Limits and Methods for Filing Comments.

The law requires these materials to be served on or before the date the operator files its Application. You have **THIRTY (30) DAYS** after the filing date to file your comments. Comments must be filed in person or received in the mail by the Chief's office by the time stated above. You may call the Chief's office to be sure of the date. Check with your postmaster to ensure adequate delivery time or to arrange special expedited handling. If you have been contacted by the well operator and you have signed a "voluntary statement of no objection" to the planned work described in these materials, then the permit may be issued at any time.

Pursuant to West Virginia Code § 22-6A-11(c)(2), Any objections of the affected coal operators and coal seam owners and lessees shall be addressed through the processes and procedures that exist under sections fifteen, seventeen and forty, article six of this chapter, as applicable and as incorporated into this article by section five of this article. The written comments filed by the parties entitled to notice under subdivisions (1), (2), (4), (5) and (6), subsection (b), section ten of this article shall be considered by the secretary in the permit issuance process, but the parties are not entitled to participate in the processes and proceedings that exist under sections fifteen, seventeen or forty, article six of this chapter, as applicable and as incorporated into this article by section five of this article.

Comment Requirements

Your comments must be in writing and include your name, address and telephone number, the well operator's name and well number and the approximate location of the proposed well site including district and county from the application. You may add other documents, such as sketches, maps or photographs to support your comments.

Disclaimer: All comments received will be placed on our web site <http://www.dep.wv.gov/oil-and-gas/Horizontal-Permits/Pages/default.aspx> and the applicant will automatically be forwarded an email notice that such comments have been submitted. The applicant will be expected to provide a response to comments submitted by any surface owner, water purveyor or natural gas storage operator noticed within the application.

Permit Denial or Condition

The Chief has the power to deny or condition a well work permit. Pursuant to West Virginia Code § 22-6A-8(d), the permit may not be issued or be conditioned, including conditions with respect to the location of the well and access roads prior to issuance if the director determines that:

- (1) The proposed well work will constitute a hazard to the safety of persons;
- (2) The plan for soil erosion and sediment control is not adequate or effective;
- (3) Damage would occur to publicly owned lands or resources; or
- (4) The proposed well work fails to protect fresh water sources or supplies.

A permit may also be denied under West Virginia Code § 22-6A-7(k), the secretary shall deny the issuance of a permit if the secretary determines that the applicant has committed a substantial violation of a previously issued permit for a horizontal well, including the applicable erosion and sediment control plan associated with the previously issued permit, or a substantial violation of one or more of the rules promulgated under this article, and in each instance has failed to abate or seek review of the violation within the time prescribed by the secretary pursuant to the provisions of subdivisions (1) and (2), subsection (a), section five of this article and the rules promulgated hereunder, which time may not be unreasonable.

Pursuant to West Virginia Code § 22-6A-10(g), any person entitled to submit written comments to the secretary pursuant to subsection (a), section eleven of this article, shall also be entitled to receive from the secretary a copy of the permit as issued or a copy of the order modifying or denying the permit if the person requests receipt of them as a part of the written comments submitted concerning the permit application. Such persons may request, at the time of submitting written comments, notice of the permit decision and a list of persons qualified to test water.

RECEIVED
Office of Oil and Gas

FEB 05 2025

WV Department of
Environmental Protection

03/14/2025

WW-6A
(8-13)

API NO. 47- 033 - _____
OPERATOR WELL NO. 213 _____
Well Pad Name: J. Osborn _____

4703306086

Notice is hereby given by:




Well Operator: Arsenal Resources
Telephone: 724-940-1100
Email: dboyer@arsenalresources.com

Address: 6031 Wallace Rd Ext Suite 101
Wexford PA 15090
Facsimile: _____

Oil and Gas Privacy Notice:

The Office of Oil and Gas processes your personal information, such as name, address and telephone number, as part of our regulatory duties. Your personal information may be disclosed to other State agencies or third parties in the normal course of business or as needed to comply with statutory or regulatory requirements, including Freedom of Information Act requests. Our office will appropriately secure your personal information. If you have any questions about our use or your personal information, please contact DEP's Chief Privacy Officer at depprivacyofficer@wv.gov.



Subscribed and sworn before me this 3rd day of February 2025
Annmarie O'Connor Notary Public
My Commission Expires 3/17/2026

RECEIVED
Office of Oil and Gas

FEB 05 2025

WV Department of
Environmental Protection

03/14/2025

Arsenal Resources
J Osborn 213
WW-6A – Notice of Application, Attachment

47 03306086

Surface Owner(s):

Judy M. Osborn (LE)
2665 Coplin Run Rd
Bridgeport, WV 26330

Kevin T. Kimble and Rodney C. Kimble (LT),
Co-Trustees of the Judy M. Osborn Irrevocable Trust
2665 Coplin Run Road
Bridgeport, WV 26330

Surface Owner(s) (Road and/or Other Disturbance):

Judy M. Osborn (LE)
2665 Coplin Run Rd
Bridgeport, WV 26330

Kevin T. Kimble and Rodney C. Kimble (LT),
Co-Trustees of the Judy M. Osborn Irrevocable Trust
2665 Coplin Run Road
Bridgeport, WV 26330

Surface Owner(s) (Impoundments or Pits):

Judy M. Osborn (LE)
2665 Coplin Run Rd
Bridgeport, WV 26330

Kevin T. Kimble and Rodney C. Kimble (LT),
Co-Trustees of the Judy M. Osborn Irrevocable Trust
2665 Coplin Run Road
Bridgeport, WV 26330

Coal Owner or Lessee:

Judy M. Osborn (LE)
2665 Coplin Run Road
Bridgeport, WV 26330

Kevin T. Kimble and Rodney C. Kimble (LT),
Co-Trustees of the Judy M. Osborn Irrevocable Trust
2665 Coplin Run Road
Bridgeport, WV 26330

Surface Owner of Water Well and/or Water Purveyors(s):

Judy M. Osborn (LE)
2665 Coplin Run Rd
Bridgeport, WV 26330

Kevin T. Kimble and Rodney C. Kimble (LT),
Co-Trustees of the Judy M. Osborn Irrevocable Trust
2665 Coplin Run Road
Bridgeport, WV 26330

RECEIVED
Office of Oil and Gas

FEB 05 2025

Department of
Environmental Protection

03/14/2025

47 03306086

**STATE OF WEST VIRGINIA
DEPARTMENT OF ENVIRONMENTAL PROTECTION, OFFICE OF OIL AND GAS
NOTICE OF ENTRY FOR PLAT SURVEY**

Notice Time Requirement: Notice shall be provided at least SEVEN (7) days but no more than FORTY-FIVE (45) days prior to entry

Date of Notice: 04/19/2018 **Date of Planned Entry:** 04/28/2018

Delivery method pursuant to West Virginia Code § 22-6A-10a

- PERSONAL SERVICE
- REGISTERED MAIL
- METHOD OF DELIVERY THAT REQUIRES A RECEIPT OR SIGNATURE CONFIRMATION

Pursuant to West Virginia Code § 22-6A-10(a), Prior to filing a permit application, the operator shall provide notice of planned entry on to the surface tract to conduct any plat surveys required pursuant to this article. Such notice shall be provided at least seven days but no more than forty-five days prior to such entry to: (1) The surface owner of such tract; (2) to any owner or lessee of coal seams beneath such tract that has filed a declaration pursuant to section thirty-six, article six, chapter twenty-two of this code; and (3) any owner of minerals underlying such tract in the county tax records. The notice shall include a statement that copies of the state Erosion and Sediment Control Manual and the statutes and rules related to oil and gas exploration and production may be obtained from the Secretary, which statement shall include contact information, including the address for a web page on the Secretary's web site, to enable the surface owner to obtain copies from the secretary.

Notice is hereby provided to:

SURFACE OWNER(s)

Name: See Attached
Address: _____

Name: _____
Address: _____

Name: _____
Address: _____

COAL OWNER OR LESSEE

Name: See Attached
Address: _____

MINERAL OWNER(s)

Name: See Attached
Address: _____

*please attach additional forms if necessary

Notice is hereby given:

Pursuant to West Virginia Code § 22-6A-10(a), notice is hereby given that the undersigned well operator is planning entry to conduct a plat survey on the tract of land as follows:

State:	<u>West Virginia</u>	Approx. Latitude & Longitude:	<u>38.266273, -80.217475</u>
County:	<u>Harrison</u>	Public Road Access:	<u>77/4 Moss Run (Coplin Run)</u>
District:	<u>Simpson</u>	Watershed:	<u>Simpson Creek</u>
Quadrangle:	<u>Rosemont</u>	Generally used farm name:	<u>Judy Osborn</u>

Copies of the state Erosion and Sediment Control Manual and the statutes and rules related to oil and gas exploration and production may be obtained from the Secretary, at the WV Department of Environmental Protection headquarters, located at 601 57th Street, SE, Charleston, WV 25304 (304-926-0450). Copies of such documents or additional information related to horizontal drilling may be obtained from the Secretary by visiting www.dep.wv.gov/oil-and-gas/pages/default.aspx.

Notice is hereby given by:

Well Operator: Arsenal Resources
Telephone: 724-940-1218
Email: kdavis@arsenalresources.com

Address: 6031 Wallace Road Extension, Suite 300
Wexford, PA 15090
Facsimile: 304-848-9134

Oil and Gas Privacy Notice:

The Office of Oil and Gas processes your personal information, such as name, address and telephone number, as part of our regulatory duties. Your personal information may be disclosed to other State agencies or third parties in the normal course of business or as needed to comply with statutory or regulatory requirements, including Freedom of Information Act requests. Our office will appropriately secure your personal information. If you have any questions about our use or your personal information, please contact DEP's Chief Privacy Officer at depprivacyofficer@wv.gov.

03/14/2025

4703306086

**Arsenal Resources
J Osborn HSOP16 201
WW-6A3 – Notice of Entry for Plat Survey**

Surface Owner(s):

Judy M. Osborn (LE)
2665 Coplin Run Rd
Bridgeport, WV 26330

Kevin T Kimble and Rodney C. Kimble (LT),
Co-Trustees of the Judy M. Osborn Irrevocable Trust
2665 Coplin Run Road
Bridgeport, WV 26330

Coal Owner of Lessee:

Judy M. Osborn (LE)
2665 Coplin Run Road
Bridgeport, WV 26330

Kevin T Kimble and Rodney C. Kimble (LT),
Co-Trustees of the Judy M. Osborn Irrevocable Trust
2665 Coplin Run Road
Bridgeport, WV 26330

Mineral Owner(s):

Judy M. Osborn (LE)
2665 Coplin Run Road
Bridgeport, WV 26330

Kevin T Kimble and Rodney C. Kimble (LT),
Co-Trustees of the Judy M. Osborn Irrevocable Trust
2665 Coplin Run Road
Bridgeport, WV 26330

EIGG Land Limited
P.O. Box 31
New Philadelphia, OH 44663

Black Gold Group Limited
P.O. Box 85
Strasburg, OH 46680

03/14/2025

STATE OF WEST VIRGINIA
DEPARTMENT OF ENVIRONMENTAL PROTECTION, OFFICE OF OIL AND GAS
NOTICE OF PLANNED OPERATION

Notice Time Requirement: notice shall be provided no later than the **filing date of permit application.**

Date of Notice: 2/3/2025 **Date Permit Application Filed:** 2/3/2025

Delivery method pursuant to West Virginia Code § 22-6A-16(c)

- CERTIFIED MAIL HAND
- RETURN RECEIPT REQUESTED DELIVERY

Pursuant to W. Va. Code § 22-6A-16(c), no later than the date for filing the permit application, an operator shall, by certified mail return receipt requested or hand delivery, give the surface owner whose land will be used for the drilling of a horizontal well notice of the planned operation. The notice required by this subsection shall include: (1) A copy of this code section; (2) The information required to be provided by subsection (b), section ten of this article to a surface owner whose land will be used in conjunction with the drilling of a horizontal well; and (3) A proposed surface use and compensation agreement containing an offer of compensation for damages to the surface affected by oil and gas operations to the extent the damages are compensable under article six-b of this chapter. (d) The notices required by this section shall be given to the surface owner at the address listed in the records of the sheriff at the time of notice.

Notice is hereby provided to the SURFACE OWNER(s)

(at the address listed in the records of the sheriff at the time of notice):

Name: Judy M Osborn (LE)
Address: 2665 Coplin Run Rd
Bridgeport, WV 26330

Name: Kevin T. Kimble and Rodney C. Kimble (LT)
Address: 2665 Coplin Run Rd
Bridgeport, WV 26330

Notice is hereby given:

Pursuant to West Virginia Code § 22-6A-16(c), notice is hereby given that the undersigned well operator has developed a planned operation on the surface owner's land for the purpose of drilling a horizontal well on the tract of land as follows:

State:	<u>West Virginia</u>	UTM NAD 83	Easting:	<u>567442.114</u>
County:	<u>Harrison</u>		Northing:	<u>4346640.117</u>
District:	<u>Simpson</u>	Public Road Access:	<u>77/4 Moss Road (Coplin Run)</u>	
Quadrangle:	<u>Rosemont</u>	Generally used farm name:	<u>Judy Osborn</u>	
Watershed:	<u>Simpson Creek</u>			

This Notice Shall Include:

Pursuant to West Virginia Code § 22-6A-16(c), this notice shall include: (1) A copy of this code section; (2) The information required to be provided by **W. Va. Code § 22-6A-10(b)** to a surface owner whose land will be used in conjunction with the drilling of a horizontal well; and (3) A proposed surface use and compensation agreement containing an offer of compensation for damages to the surface affected by oil and gas operations to the extent the damages are compensable under article six-b of this chapter. Additional information related to horizontal drilling may be obtained from the Secretary, at the WV Department of Environmental Protection headquarters, located at 601 57th Street, SE, Charleston, WV 25304 (304-926-0450) or by visiting www.dep.wv.gov/oil-and-gas/pages/default.aspx.

Well Operator: Arsenal Resources
Telephone: 724-940-1224
Email: dboyer@arsenalresources.com

Address: 6031 Wallace Road Extension, Suite 200
Wexford, PA 15090
Facsimile: _____

Oil and Gas Privacy Notice:

The Office of Oil and Gas processes your personal information, such as name, address and telephone number, as part of our regulatory duties. Your personal information may be disclosed to other State agencies or third parties in the normal course of business or as needed to comply with statutory or regulatory requirements, including Freedom of Information Act requests. Our office will appropriately secure your personal information. If you have any questions about our use or your personal information, please contact DEP's Chief Privacy Officer at depprivacyofficer@wv.gov.

RECEIVED
Office of Oil and Gas

FEB 05 2025

WV Department of
Environmental Protection
03/14/2025

4703306086

WW-6-AW

Arsenal Resources
J Osborn HSOP16 Wells on Pad
Voluntary Statement of No Objection (Attachment)

Operator Well Number: J Osborn HSOP16 201, J Osborn HSOP16 202, J Osborn HSOP16 203,
J Osborn HSOP16 204, J Osborn HSOP16 211, J Osborn HSOP16 212, J Osborn HSOP16 213,
J Osborn HSOP16 214

UTM Coordinate NAD83 Northing: 4346582.31, 4346580.45, 4346578.59, 4346576.73,
4346642.31, 4346646.48, 4346650.66, 4346654.84

UTM Coordinate NAD83 Easting: 567461.23, 567465.40, 567469.58, 567473.75, 567411.35,
567413.20, 567415.06, 567416.91

RECEIVED
Office of Oil and Gas

FEB 05 2025

WV Department of
Environmental Protection

03/14/2025

4703306086

WW-6AW
(1-12)

API NO. 47- 035
OPERATOR WELL NO. Wells on Pad
Well Pad Name: J Osborn HBCP16

STATE OF WEST VIRGINIA
DEPARTMENT OF ENVIRONMENTAL PROTECTION, OFFICE OF OIL AND GAS
VOLUNTARY STATEMENT OF NO OBJECTION

Instructions to Persons Named on Page WW-6A

The well operator named on page WW-6A is applying for a permit from the State of West Virginia to conduct oil or gas well work. Well work permits are valid for twenty-four (24) months. Please contact the listed well operator and the Office of Oil and Gas if you do not own any interest in the listed surface tract.

Comment and Waiver Provisions

Pursuant to West Virginia Code § 22-6A-11(a), all persons described in subsection (b), section ten of this article may file written comments with the secretary as to the location or construction of the applicant's proposed well work within thirty days after the application is filed with the secretary.

Pursuant to West Virginia Code § 22-6A-8(b) No permit may be issued less than thirty days after the filing date of the application for any well work except plugging or replugging; and no permit for plugging or replugging may be issued less than five days after the filing date of the application except a permit for plugging or replugging a dry hole: *Provided*, That if the applicant certifies that all persons entitled to notice of the application under the provisions of subsection (b), section ten of this article have been served in person or by certified mail, return receipt requested, with a copy of the well work application, including the erosion and sediment control plan, if required, and the well plat, and further files written statements of no objection by all such persons, the secretary may issue the well work permit at any time.

VOLUNTARY STATEMENT OF NO OBJECTION

I, Judy M. Osborn (LE), hereby state that I have read the Instructions to Persons Named on Page WW-6A and the associated provisions listed above, and that I have received copies of a Notice of Application, an Application for a Well Work Permit on Form WW-6A and attachments consisting of pages one (1) through _____, including the erosion and sediment control plan, if required, and the well plat, all for proposed well work on the tract of land as follows:

State: <u>West Virginia</u>	UTM NAD 83	Easting: <u>587444.571</u>
County: <u>Harrison</u>		Northing: <u>4348821.027</u>
District: <u>Simpson - Outside</u>	Public Road Access: _____	
Quadrangle: <u>Rosemont</u>	Generally used farm name: <u>Judy M. Osborn</u>	
Watershed: <u>Simpson Creek</u>		

I further state that I have no objection to the planned work described in these materials, and I have no objection to a permit being issued on those materials.

<p>*Please check the box that applies</p> <p><input checked="" type="checkbox"/> SURFACE OWNER</p> <p><input checked="" type="checkbox"/> SURFACE OWNER (Road and/or Other Disturbance)</p> <p><input checked="" type="checkbox"/> SURFACE OWNER (Impoundments/Pits)</p> <p><input checked="" type="checkbox"/> COAL OWNER OR LESSEE</p> <p><input type="checkbox"/> COAL OPERATOR</p> <p><input checked="" type="checkbox"/> WATER PURVEYOR</p> <p><input type="checkbox"/> OPERATOR OF ANY NATURAL GAS STORAGE FIELD</p>	<p>FOR EXECUTION BY A NATURAL PERSON</p> <p>Signature: <u>Judy M Osborn</u></p> <p>Print Name: <u>Judy M Osborn</u></p> <p>Date: <u>7/2/18</u></p> <p>FOR EXECUTION BY A CORPORATION, ETC.</p> <p>Company: _____</p> <p>By: _____</p> <p>Its: _____</p> <p>Signature: _____</p> <p>Date: _____</p>
--	--

Oil and Gas Privacy Notice:

The Office of Oil and Gas processes your personal information, such as name, address and telephone number, as part of our regulatory duties. Your personal information may be disclosed to other State agencies or third parties in the normal course of business or as needed to comply with statutory or regulatory requirements, including Freedom of Information Act requests. Our office will appropriately secure your personal information. If you have any questions about our use or your personal information, please contact DEP's Chief Privacy Officer at depprivacyofficer@wv.gov.

RECEIVED
Office of Oil and Gas

FEB 05 2025
03/14/2025



4703306086

WEST VIRGINIA DEPARTMENT OF TRANSPORTATION

Division of Highways

Office of the District Engineer/Manager
District Four

Post Office Box 4220 · Clarksburg, West Virginia 26302 · (304) 842-1500

Alanna J. Keller, P.E.
Deputy Secretary of Transportation
Deputy Commissioner of Highways

Jimmy Wriston, P. E.
Secretary of Transportation
Commissioner of Highways

October 30, 2024

James A. Martin, Chief
Office of Oil and Gas
Department of Environmental Protection
601 57th Street, SE
Charleston, WV 25304

Subject: DOH Permit for the J. Osborn Well Pad, Harrison County

J. Osborn 211 Well Site J. Osborn 212 Well Site

J. Osborn 213 Well Site J. Osborn 214 Well Site

Dear Mr. Martin,

This well site will be accessed from a DOH permit 04-2018-0869 which has been issued to Arsenal Resources, LLC for access to the State Road for a well site located off Harrison County Route 77/4 SLS MP 2.732.

This operator is in compliance with §22-6A-20 of the WV Code. Operator has signed a STATEWIDE OIL AND GAS ROAD MAINTENANCE BONDING AGREEMENT and provided the required Bond. This operator is currently in compliance with the DOH OIL AND GAS POLICY dated March 6, 2023. This letter is valid for permitting purposes for one year from the date of this letter.

Very Truly Yours,

Lacy D. Pratt
Central Office O&G Coordinator

Cc: Dave Boyer
Arsenal Resources, LLC
OM, D-4
File

RECEIVED
Office of Oil and Gas

FEB 05 2025

Department of
Environmental Protection

4703306086

FRACTURING ADDITIVES			
	PURPOSE	TRADE NAME	CAS #
Additive #1:	Friction Reducer	WFRA-405	Proprietary
Additive #2:	Scale Inhibitor	SI-1000	7440-21-3
Additive #3:	Biocide	BIOCLEAR 2000	25314-61-8
Additive #4:	Gelling Agent	LGC-15	9000-30-0
Additive #5:	Corrosion Inhibitor	AI-300	111-76-2
Additive #6:	Gel Breaker	AP-One	7727-54-0
Additive #7:	Acid	HCl - 7.5%	7647-01-0

RECEIVED
Office of Oil and Gas

FEB 05 2025

WV Department of
Environmental Protection

03/14/2025

ARSENAL RESOURCES AS-BUILT PLANS FOR THE J. OSBORN HSOP 16 WELL SITE SIMPSON DISTRICT, HARRISON COUNTY, WV JULY 9, 2019



SHEET INDEX

SHEET	DESCRIPTION
1	COVER
2	AS-BUILT OVERALL SITE PLAN
3,5	AS-BUILT WELL PAD PLAN
4	AS-BUILT WELL PAD PLAN
6	AS-BUILT WELL PAD SECTIONS
7	AS-BUILT TANK PAD PLAN
8	AS-BUILT TANK PAD SECTIONS
9	AS-BUILT TANK PAD SECTIONS
10	AS-BUILT TOPSOIL STOCKPILE PLAN
11	AS-BUILT TOPSOIL STOCKPILE SECTIONS
12	AS-BUILT EXCESS STOCKPILE PLAN
13	AS-BUILT EXCESS STOCKPILE SECTIONS

I hereby certify that I am a licensed engineer in the State of West Virginia. This As-Built certifies, to the best of my knowledge, information and belief, that the same were prepared by me or under my direct supervision and control, and that I am a duly licensed professional engineer in the State of West Virginia. I am not providing any warranty, express or implied, on behalf of Arsenal Resources, but I am providing this certification in compliance with applicable laws, codes, and ordinances.



SITE COORDINATES

Coordinate Label	Well Pad Center	Tank Pad Center	Access Road Beginning
WV93-N Latitude	N 39° 15' 58.71"	N 39° 15' 58.53"	N 39° 15' 53.15"
WV93-N Longitude	W 80° 17' 05.49"	W 80° 17' 08.27"	W 80° 17' 45.99"
WV93-N Easting	4346621.027 m	4346621.027 m	4346621.027 m
UTM 83-17 Northing	5167444.079 m	5167444.079 m	5167444.079 m
UTM 83-17 Easting	5167444.079 m	5167444.079 m	5167444.079 m

SURFACE HOLE COORDINATES

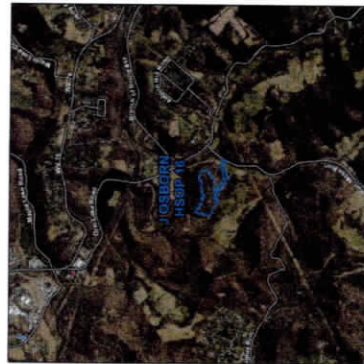
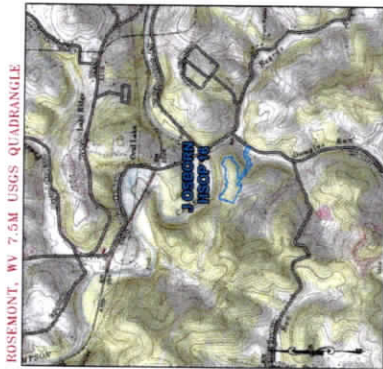
Coordinate Label	Well Number	200	204
WV93-N Latitude	N 39° 15' 58.71"	N 39° 15' 58.53"	N 39° 15' 53.15"
WV93-N Longitude	W 80° 17' 05.49"	W 80° 17' 08.27"	W 80° 17' 45.99"
WV93-N Easting	4346621.027 m	4346621.027 m	4346621.027 m
UTM 83-17 Northing	5167444.079 m	5167444.079 m	5167444.079 m
UTM 83-17 Easting	5167444.079 m	5167444.079 m	5167444.079 m

DRIVING DIRECTIONS

FROM US 50 STAY RIGHT ON TO WV 76 (W VETERANS MEMORIAL HWY) HEADING SOUTHEAST FOR APPROXIMATELY 3.0 MILES, TURN RIGHT ONTO CR 17 FOR 0.20 MILES, AND THEN CONTINUE ONTO CR 17 FOR 0.20 MILES BEFORE TURNING RIGHT ONTO CR 74. THE SITE ENTRANCE WILL BE ON THE RIGHT ABOUT 0.10 MILES FROM THE INTERSECTION OF CR 74 & CR 17.

DISTURBANCE SUMMARY

Property Owner (District - Tax Map- Parcel)	Permitted		Modified	
	Total Disturbance (Ac.)	17.26	Total Disturbance (Ac.)	0.028
JUDY M. OSBORN (15-330-5)	17.26		0.028	



**WV DEP OOG
ACCEPTED AS-BUILT**

1/26/2022

THRASHER

THE THRASHER GROUP, INC.
LANCASTER, WV
PHONE: (304) 624-4106
FAX: (304) 624-7831

RECEIVED
Office of Oil and Gas

FEB 05 2025

Environmental Section

ONE CALL UTILITY SYSTEM CONTACT INFO



CONTRACTOR SHALL NOTIFY THE ONE-CALL SYSTEM OF THE PROJECT LOCATION AND DEPTH OF ALL UTILITIES TO BE EXCAVATED PRIOR TO THE BEGINNING OF SUCH WORK. NOTIFICATION SHALL BE MADE AT LEAST 48 HOURS PRIOR TO THE BEGINNING OF SUCH WORK. NOTIFICATION SHALL BE MADE AT LEAST 48 HOURS PRIOR TO THE BEGINNING OF SUCH WORK. NOTIFICATION SHALL BE MADE AT LEAST 48 HOURS PRIOR TO THE BEGINNING OF SUCH WORK.

- APH 47-033-05931
- 47-033-05941
- 47-033-05949
- 47-033-05950
- 47-033-06013
- 47-033-06014
- 47-033-06015

47 0330 6086

REVISION NUMBER	REVISION DESCRIPTION	BY	DATE

THRASHER

THE THRASHER GROUP, INC.
600 WHITE OAKS BOULEVARD - BRIDGEPORT, WV 26330
PHONE (304) 624-4106 • FAX (304) 624-7831

03/14/2025

OPERATOR: Arsenal Resources

WELL NO: 213

PAD NAME: J Osborn

REVIEWED BY: Dave Boyer

SIGNATURE: 

WELL RESTRICTIONS CHECKLIST

HORIZONTAL 6A WELL

Well Restrictions

At Least 100 Feet from Pad and LOD (including any E&S Control Feature) to any Perennial Stream, Lake, Pond, Reservoir or Wetland; OR

DEP Waiver and Permit Conditions

At Least 300 Feet from Pad and LOD (including any E&S Control Feature) to any Naturally Producing Trout Stream; OR

DEP Waiver and Permit Conditions

At Least 1000 Feet from Pad and LOD (including any E&S Control Feature) to any Groundwater Intake or Public Water Supply; OR

DEP Waiver and Permit Conditions

At Least 250 Feet from an Existing Water Well or Developed Spring to Well Being Drilled; OR

Surface Owner Waiver and Recorded with County Clerk, OR

DEP Variance and Permit Conditions

At Least 625 Feet from an Occupied Dwelling Structure to Center of the Pad; OR

Surface Owner Waiver and Recorded with County Clerk, OR

DEP Variance and Permit Conditions

At Least 625 Feet from Agricultural Buildings Larger than 2500 Square Feet to the Center of the Pad; OR

Surface Owner Waiver and Recorded with County Clerk, OR

DEP Variance and Permit Conditions

RECEIVED
Office of Oil and Gas
FEB 05 2025

WV Department of
Environmental Protection