

# LEGEND

- Proposed gas well
- ⊙ Existing Well, as noted
- ⊙ Digitized Well, as noted

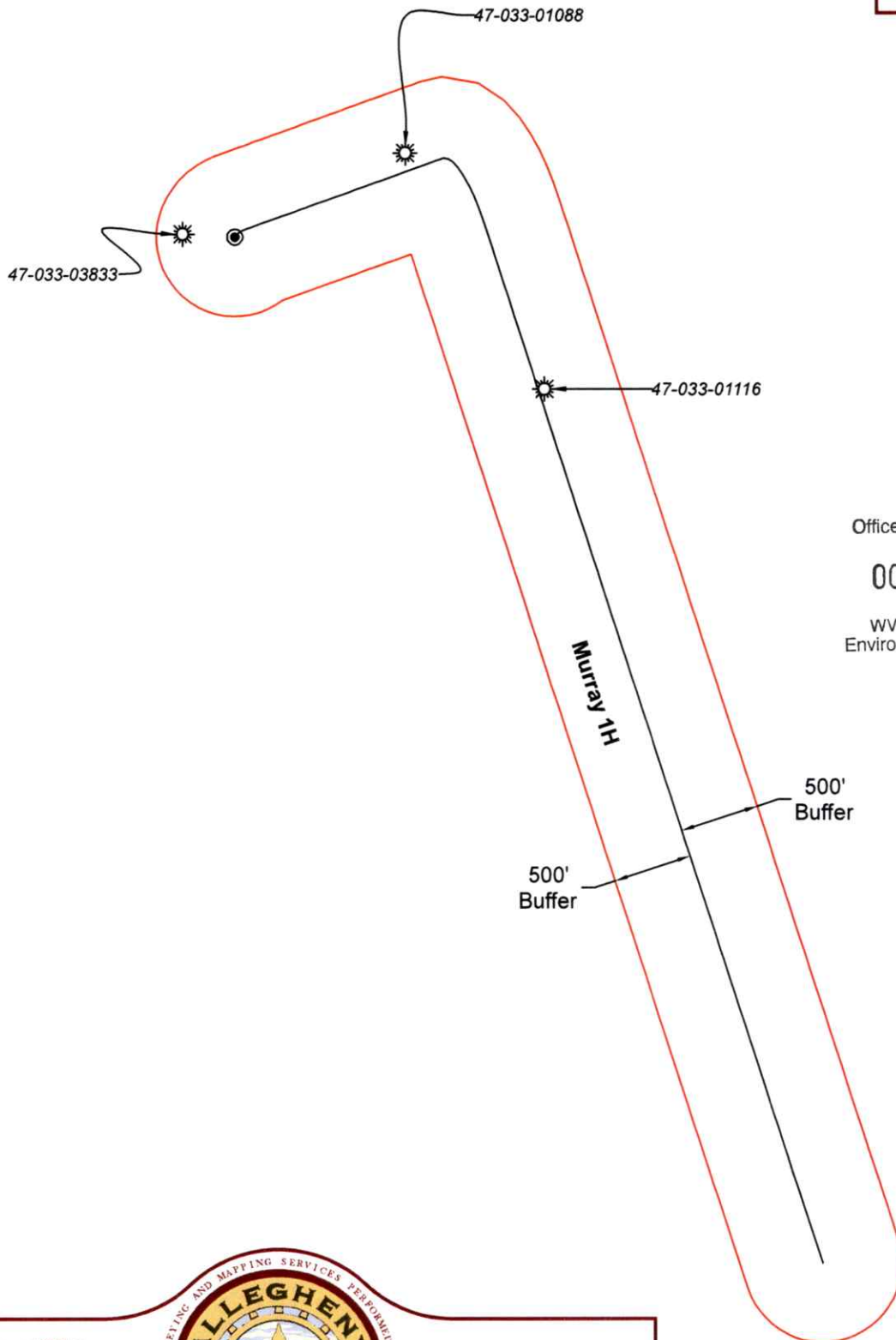


The orientation of this survey is Grid North, and its coordinate base is the West Virginia Coordinate System of 1927, North Zone

RECEIVED  
Office of Oil and Gas

OCT 02 2025

WV Department of  
Environmental Protection



Bridgeport Office  
Phone: (304) 848-5035  
Fax: (304) 848-5037

172 Thompson Drive  
Bridgeport, WV 26330

PARTY CHIEF: C. Lynch	DRAWN BY: C. Robinson
RESEARCH: J. Miller	PREPARED: September 25, 2025
SURVEYED: Dec. 2016	PROJECT NO: 212-36-EO-25
FIELD CREW: C.L., K.M.	DRAWING NO: Murray 1H AOR

Sheet 1 of 1



Scale: 1 inch = 1000 feet

10/24/2025



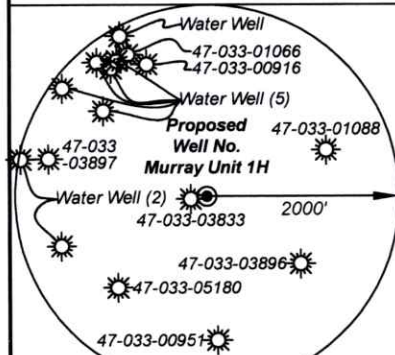
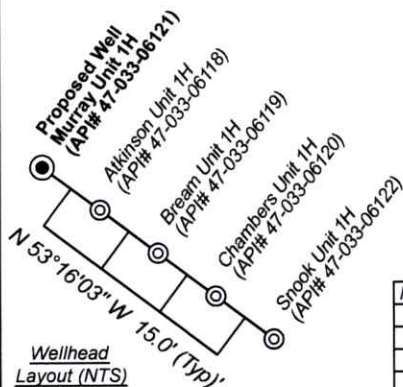
## Page 1 of 1

I, the undersigned, hereby certify that this plat is correct to the best of my knowledge and belief and shows all the information required by law and the rules issued and prescribed by the Department of Environmental Protection.

Bradley D. Miller, P.S. 2167



SEAL



Note: Eight (8) water wells were found within 2000' of proposed well. No occupied dwellings or buildings 2,500 square feet or larger used to house or shelter dairy cattle or poultry husbandry are located within 625' of the center of the well pad.

FILE NO: 212-36-EO-25

DRAWING NO: Murray Unit 1H BHL-MOD Well Plat

SCALE: 1" = 2000'

MINIMUM DEGREE OF ACCURACY:  
Submeter

PROVEN SOURCE OF ELEVATION:  
WVDOT, Harrisville, WV

**STATE OF WEST VIRGINIA**  
DEPARTMENT OF ENVIRONMENTAL PROTECTION  
**OIL AND GAS DIVISION**

DATE: September 26 20 25

OPERATOR'S WELL NO. Murray Unit 1H

API WELL NO

47 - 033 - 06121  
STATE COUNTY PERMIT

WELL TYPE: ☐ OIL ☒ GAS ☐ LIQUID INJECTION ☐ WASTE DISPOSAL  
(IF GAS) PRODUCTION: ☐ STORAGE ☐ DEEP ☒ SHALLOW

LOCATION: ELEVATION: Proposed 1,154.4' WATERSHED: Tenmile Creek

DISTRICT: Eagle

**SURFACE OWNER:** Robert G. & Christine E. Flanigan, et al

QUADRANGLE: Wolf Summit

COUNTY: Harris

ROYALTY OWNER: A.W. & Susan C. Coffman LEASE NO: ACREAGE: 129.00

PROPOSED WORK: ☐ DRILL ☐ CONVERT ☒ DRILL DEEPER ☒ FRACTURE OR STIMULATE ☐ PLUG OFF OLD FORMATION  
☐ PERFORATE NEW FORMATION ☒ OTHER PHYSICAL CHANGE IN WELL (SPECIFY) BHL-MOD 7-2007-11-15

☐ PLUG AND ABANDON ☐ CLEAN OUT AND REPLUG TARGET FORMATION: Marcellus Shale ESTIMATED DEPTH: 17,000' MD

WELL OPERATOR: Antero Resources Corporation

DESIGNATED AGENT: Conrad Baston

ADDRESS: 1615 Wynkoop Street  
Denver, CO 80202


ADDRESS: 535 White Oaks Blvd.  
Bridgeport, WV 26330

\_\_\_\_\_5.861' to Top Hole

### 2,092' to Bottom Hole

TOP LATITUDE 39 - 22 - 30 30 30

BTM LATITUDE 39 - 20 - 00



Btm Hole  
7.5' Spot

TOP HOLE LONGITUDE  
BTM HOLE LONGITUDE  
1-834' to Bottom Hole-










**10,577' to Top Hole-**

RECEIVED  
Office of Oil and Gas

OCT 02 2025

WV Department of  
Environmental Protection

### Legend

-  Proposed gas well  
 Well Reference, as noted  
 Monument, as noted  
 Existing Well, as noted  
 Digitized Well, as noted  
 Creek or Drain  
 Existing road  
 Surface boundary (approx.)  
 District line (approx.)

Tag	Bearing	Dist.	Description
L1	S 76°23' E	1,860.9'	47-033-03897
L2	S 63°53' W	1,200.7'	47-033-01088
L3	N 51°16' W	1,040.6'	47-033-03896
L4	N 50°20' E	1,411.4'	47-033-05180
L5	N 86°42' E	1,577.8'	Pt. of Entry

Tag	Lease
A	A.W. Coffman, et ux
B	Dennis C. Bates, et al
C	Gore Corporation
F	Walter R. Lawman, et al
G	A.L. McQuaid & Harriet M. McQuaid, his wife
H	Sarah J. Morrison & Ashton H. Morrison, w/h
I	C. Garnett Ritter, et al
J	Marquette Mason, et al

## Well Location References

