

21/38

Well No.: 47-035-00104  
 UTM83-17 Meters  
 North: 445262.22  
 East: 4273611.58  
 Elev.: 275.75 M  
 Elev.: 904.46 Ft

*[Handwritten blue scribble]*

RECEIVED  
 Office of Oil and Gas







**DIVERSIFIED**  
 ENERGY

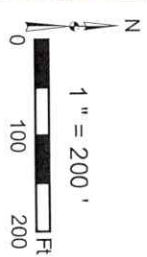
100 Diversified Way  
 Pikeville, KY, 41001

07/14/2023

MAY 25 2023  
 47-035-00104  
 Plugging Map

**Legend**

- Well
-  Access Road
-  Pits
-  Pad
-  Public Roads



WW-7  
8-30-06



West Virginia Department of Environmental Protection  
Office of Oil and Gas

**WELL LOCATION FORM: GPS**

API: 47-035-00104 WELL NO.: E G Scherr 2

FARM NAME: E.G. Scherr et al

RESPONSIBLE PARTY NAME: Diversified Energy

COUNTY: Jackson DISTRICT: Washington

QUADRANGLE: Sissonville 7.5'

SURFACE OWNER: Tommy D & Janice M Harrison

ROYALTY OWNER: Amelia Scherr, Elizabeth Ann Kelly, Jimmy A Scherr, Carolyn Ann Griffith, Debra Scherr Schwartz, Larry A Smith

UTM GPS NORTHING: 445262.22

UTM GPS EASTING: 4273611.58 GPS ELEVATION: 904.46'

The Responsible Party named above has chosen to submit GPS coordinates in lieu of preparing a new well location plat for a plugging permit or assigned API number on the above well. The Office of Oil and Gas will not accept GPS coordinates that do not meet the following requirements:

- Datum: NAD 1983, Zone: 17 North, Coordinate Units: meters, Altitude: height above mean sea level (MSL) – meters.
- Accuracy to Datum – 3.05 meters
- Data Collection Method:

Survey grade GPS  : Post Processed Differential

Real-Time Differential

Mapping Grade GPS  : Post Processed Differential

Real-Time Differential

RECEIVED  
Office of Oil and Gas

MAY 25 2023

West Virginia Department of Environmental Protection

- Letter size copy of the topography map showing the well location.**

I the undersigned, hereby certify this data is correct to the best of my knowledge and belief and shows all the information required by law and the regulations issued and prescribed by the Office of Oil and Gas.

Signature

Chris Veazey - Permitting Supervisor  
Title

05/05/23  
Date

07/14/2023