

4703501433 P

WW-7
8-30-06



West Virginia Department of Environmental Protection
Office of Oil and Gas

WELL LOCATION FORM: GPS

API: 47-035-01433 WELL NO.: DEK 53

FARM NAME: James F Armstrong

RESPONSIBLE PARTY NAME: Diversified Production LLC

COUNTY: Jackson DISTRICT: Ripley

QUADRANGLE: Cottageville

SURFACE OWNER: Linda Armstrong

ROYALTY OWNER: DP Bluegrass LLC

UTM GPS NORTHING: ~~4284034.08~~ 4302174.7 840'

UTM GPS EASTING: ~~434272.57~~ 434095.6 GPS ELEVATION: ~~1022.18~~

The Responsible Party named above has chosen to submit GPS coordinates in lieu of preparing a new well location plat for a plugging permit or assigned API number on the above well. The Office of Oil and Gas will not accept GPS coordinates that do not meet the following requirements:

1. Datum: NAD 1983, Zone: 17 North, Coordinate Units: meters, Altitude: height above mean sea level (MSL) – meters.
2. Accuracy to Datum – 3.05 meters
3. Data Collection Method:

Survey grade GPS : Post Processed Differential

Real-Time Differential

Mapping Grade GPS : Post Processed Differential

Real-Time Differential

4. Letter size copy of the topography map showing the well location.

I the undersigned, hereby certify this data is correct to the best of my knowledge and belief and shows all the information required by law and the regulations issued and prescribed by the Office of Oil and Gas.

Digitally signed by Austin Suter
Date: 2022.02.25 12:11:39
-05'00'

Sr. Proj. Manager

02/25/2022

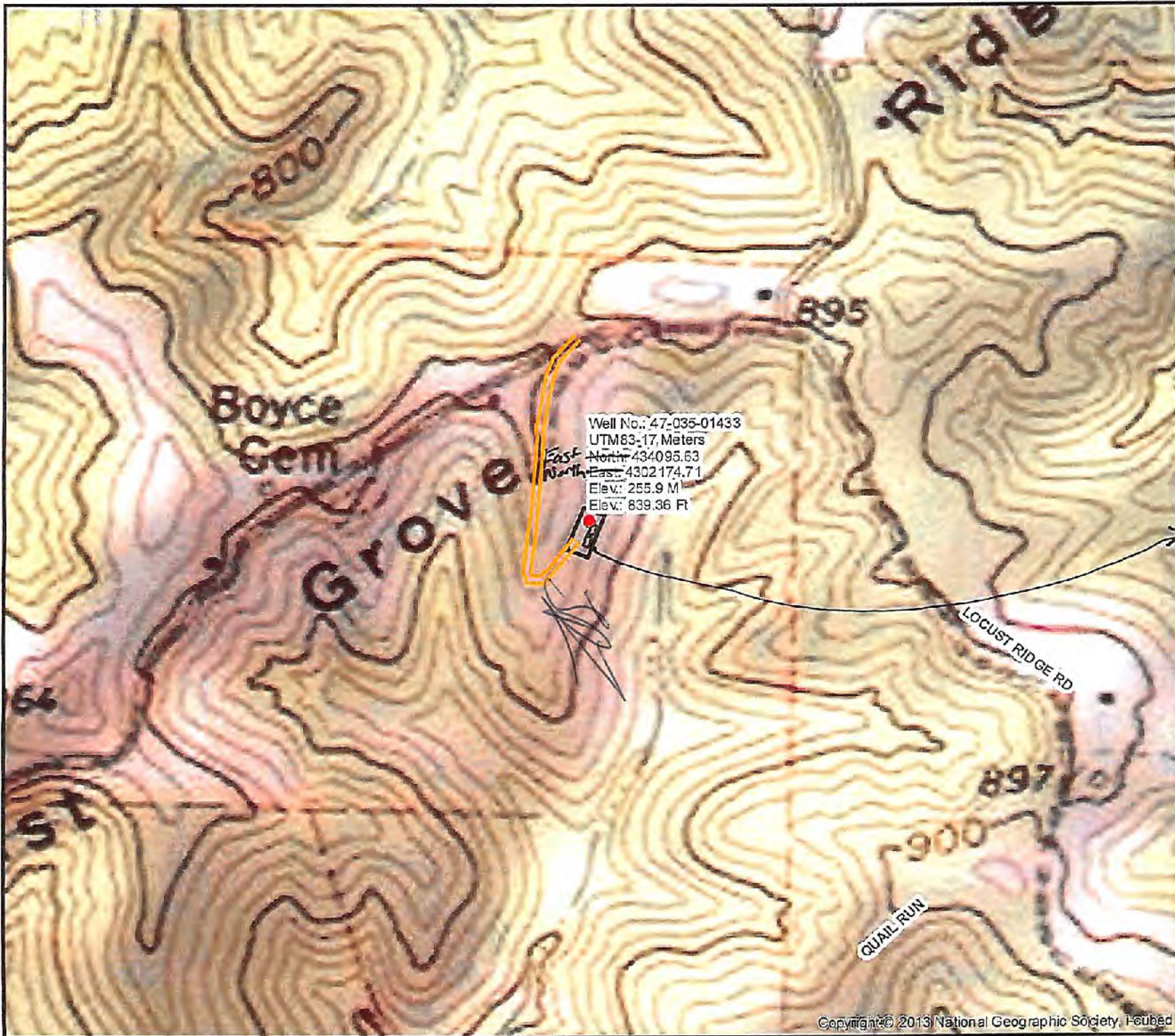
Signature

Title

Date

RECEIVED
Office of Oil and Gas
MAR 14 2022
WV Department of Environmental Protection

05/06/2022



Well No.: 47-035-01433
 UTM83-17, Meters
 North: 434095.63
 East: 4302174.71
 Elev.: 255.9 M
 Elev.: 839.36 Ft



DIVERSIFIED
 energy
 100 Diversified Way
 Pikeville KY, 41051

47-035-01433

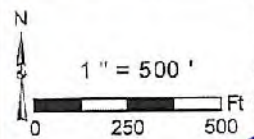
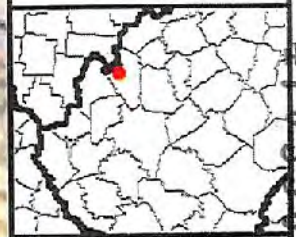
Plugging Map

Legend

- Well
- Access Road
- Pits
- Pad
- Public Roads

1 Pit
 10' W
 20' L
 8' D

 285 bbl



4703501433