


(+) DENOTES LOCATION OF WELL ON UNITED STATES TOPOGRAPHIC MAPS

FILE No 13-100-014  
DRAWING No. 13-100-014  
SCALE 1"=500'  
MINIMUM DEGREE OF ACCURACY 1:200  
PROVEN SOURCE OF ELEVATION TRIMBLE PRO XH  
GPS UNIT

I THE UNDERSIGNED, HEREBY CERTIFY THAT THIS PLAT IS CORRECT TO THE BEST OF MY KNOWLEDGE AND BELIEF AND SHOWS ALL THE INFORMATION REQUIRED BY LAW AND THE REGULATIONS ISSUED AND PRESCRIBED BY THE DIVISION OF ENVIRONMENTAL PROTECTION.

(SIGNED) *Jason L. Woods*  
JASON L. WOODS PS #2174



STATE OF WEST VIRGINIA  
DIVISION OF ENVIRONMENTAL PROTECTION  
OFFICE OF OIL AND GAS  
NITRO, WV



DATE APRIL 18 20 13  
OPERATOR'S WELL No. 12410  
API WELL No.

WELL TYPE: OIL \_\_\_ GAS  LIQUID INJECTION \_\_\_ WASTE DISPOSAL \_\_\_ STATE COUNTY PERMIT

(IF "GAS") PRODUCTION \_\_\_ STORAGE  DEEP \_\_\_ SHALLOW \_\_\_

LOCATION: ELEVATION 848 WATER SHED LEFT FORK OF SYCAMORE CREEK  
DISTRICT RIPLEY COUNTY JACKSON  
QUADRANGLE RIPLEY

SURFACE OWNER BILLIE IRENE ADAMS (DOWER) & KEVIN LOCKHART ACREAGE 53.75

OIL & GAS ROYALTY OWNER MAY R. MOORE LEASE ACREAGE 61  
LEASE No. 52360

PROPOSED WORK: DRILL \_\_\_ CONVERT \_\_\_ DRILL DEEPER \_\_\_ REDRILL \_\_\_ FRACTURE OR  
STIMULATE \_\_\_ PLUG OFF OLD FORMATION \_\_\_ PERFORATE NEW  
FORMATION \_\_\_ OTHER PHYSICAL CHANGE IN WELL (SPECIFY) WORKOVER/FRAC

PLUG AND ABANDON \_\_\_ CLEAN OUT AND REPLUG \_\_\_  
TARGET FORMATION ORISKANY ESTIMATED DEPTH 5590

WELL OPERATOR COLUMBIA GAS TRANSMISSION, LLC DESIGNATED AGENT PAUL AMICK  
ADDRESS PO BOX 1273, CHARLESTON, WV ADDRESS P.O. BOX 1273, CHARLESTON W.V.  
25325-1273 25325-1273

FORM IV-6 (8-78)

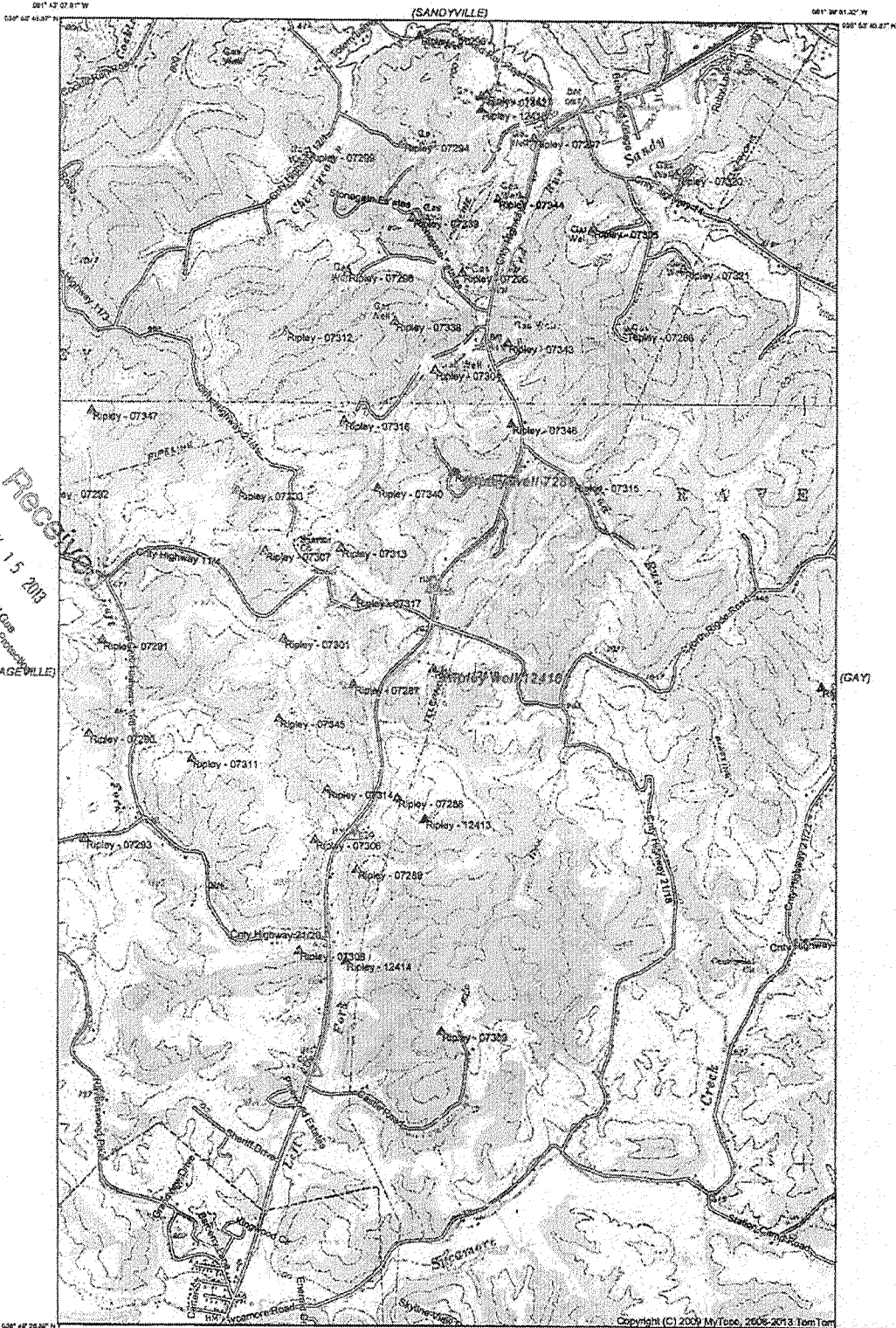
06/14/2013

(RAVENSWOOD)



RIPLEY QUADRANGLE  
WEST VIRGINIA  
TOPOGRAPHIC SERIES

(LIVERPOOL)



Received  
MAY 15 2013  
Office of Oil and Gas  
West Virginia Department of Environmental Protection  
(COTTAGEVILLE)

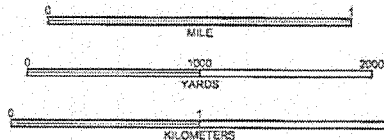
*[Handwritten mark]*

(ELMWOOD)

Produced by MyTopo Terrain Navigator  
Topography based on USGS 1:24,000 Maps  
North American 1983 Datum (NAD83)  
Polyconic Projection  
To place on the predicted North American 1927 move the  
projection lines 10M N and 13M E



(KENNA)  
SCALE 1:24000



CONTOUR INTERVAL 20 FEET  
NATIONAL GEODETIC VERTICAL DATUM 1929

RIPLEY, WV  
1960

(KENTUCK)

3502409 R