



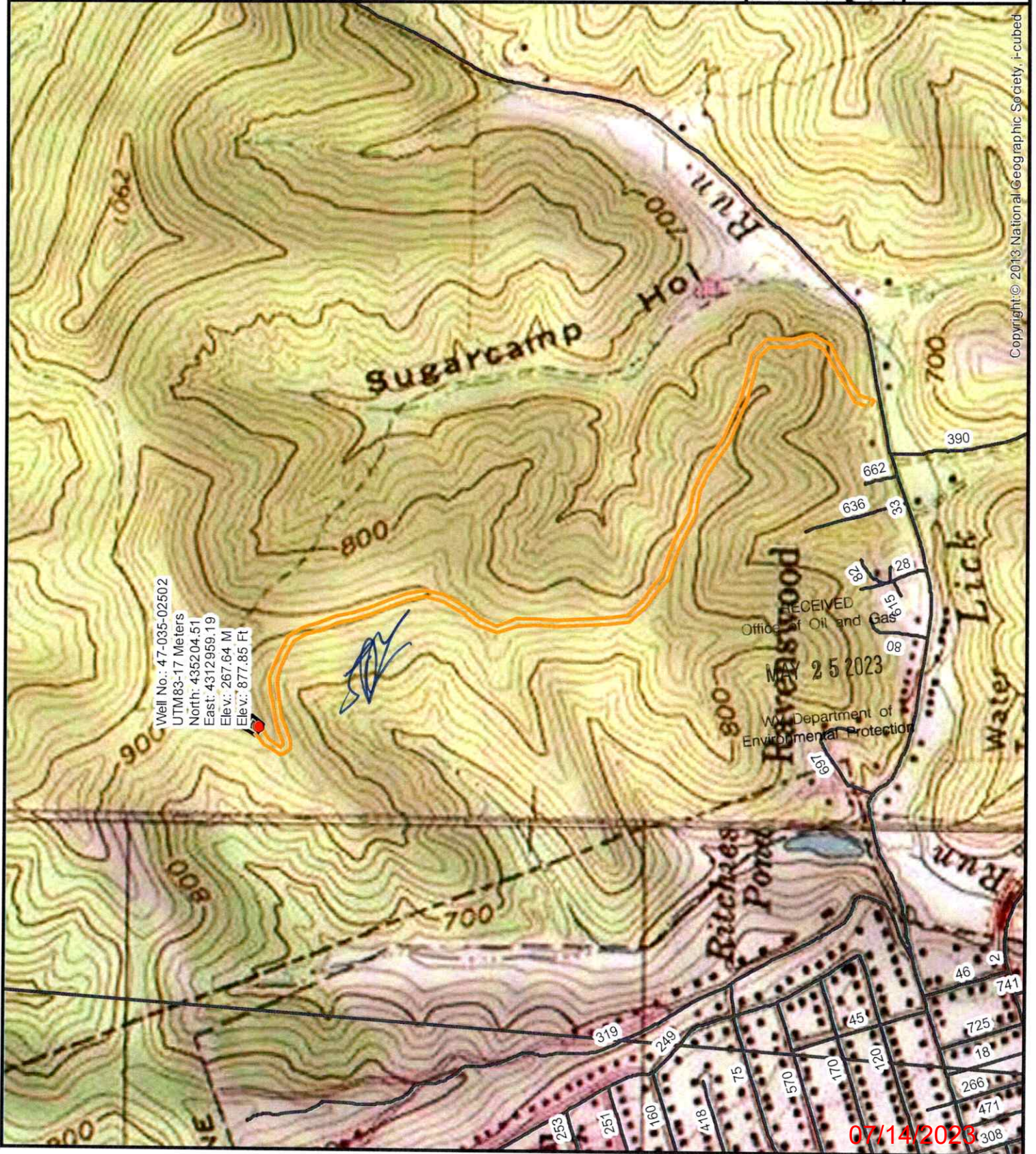

Diversified Gas & Oil Corporation
 100 Diversified Way
 Pikeville KY, 41051

47-035-02502

Plugging Map

Legend

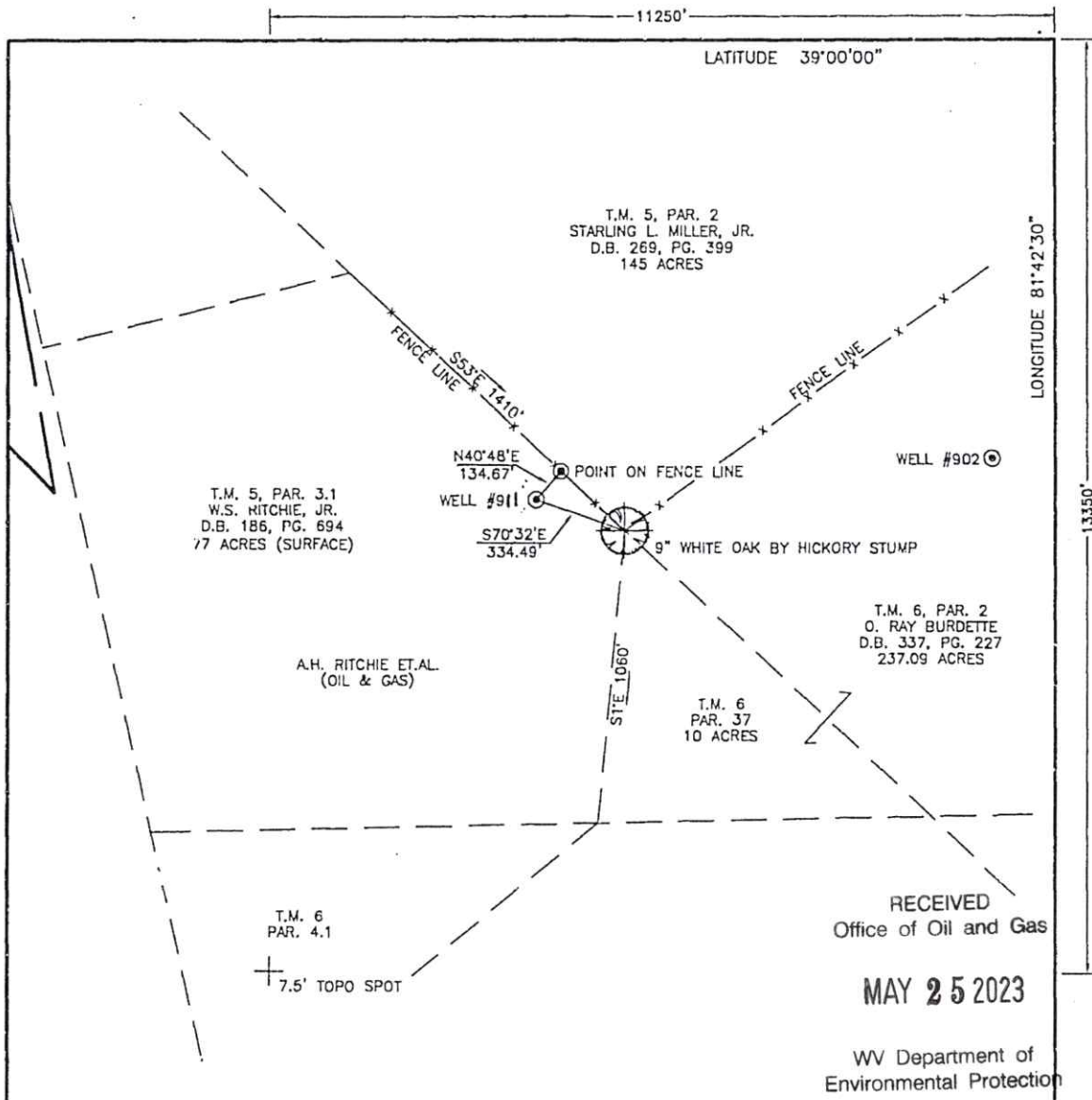
- Well
- Access Road
- ▨ Pits
- ▭ Pad
- Public Roads



Well No.: 47-035-02502
 UTM83-17 Meters
 North: 435204.51
 East: 4312959.19
 Elev.: 267.64 M
 Elev.: 877.85 Ft

RECEIVED
 Office of Oil and Gas
 MAY 25 2023
 KY Department of
 Environmental Protection

07/14/2023



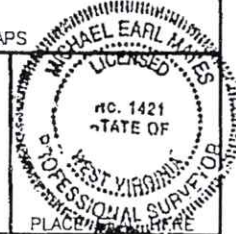
RECEIVED
Office of Oil and Gas
MAY 25 2023
WV Department of
Environmental Protection

REFERENCE POINTS
N16°46'E 167.3' TO 12" WHITE OAK
S70°32'E 334.5' TO 9" WHITE OAK CORNER

(+) DENOTES LOCATION OF WELL ON UNITED STATES TOPOGRAPHIC MAPS

FILE NO. 158301
DRAWING NO. 01-110.DWG
SCALE: 1" = 500'
MINIMUM DEGREE OF
ACCURACY 1 IN 5,000
PROVEN SOURCE OF
ELEVATION SPOT ELEV. = 1062'

I THE UNDERSIGNED, HEREBY CERTIFY
THAT THIS PLAT IS CORRECT TO THE BEST OF MY
KNOWLEDGE AND BELIEF AND SHOWS ALL THE
INFORMATION REQUIRED BY LAW AND THE REGULATION
ISSUED AND PRESCRIBED BY THE DEPARTMENT OF
MINES.
(SIGNED) *M. E. Mays*
R.P.E. 6087 L.L.S. 1421



STATE OF WEST VIRGINIA
DIVISION OF ENVIRONMENTAL PROTECTION
OFFICE OF OIL AND GAS
NITRO, WEST VIRGINIA

DATE FEBRUARY 12, 2001
OPERATOR'S WELL NO. 911
API WELL NO. _____
47 - 035 - 02502
STATE COUNTY PERMIT

WELL TYPE: OIL GAS LIQUID INJECTION WASTE DISPOSAL
(IF "GAS", PRODUCTION STORAGE DEEP SHALLOW
LOCATION: ELEVATION 891.7' WATER SHED LICK RUN OF LITTLE SANDY CREEK
DISTRICT RAVENSWOOD 7.5' COUNTY JACKSON
QUADRANGLE SANDYVILLE 7.5'

SURFACE OWNER W.S. RITCHIE, JR. ACREAGE 77 ACRES
OIL & GAS ROYALTY OWNER A.H. RITCHIE ET. AL. LEASE ACREAGE 77 ACRES
LEASE NO. _____

PROPOSED WORK: DRILL CONVERT DRILL DEEPER REDRILL FRACTURE OR
STIMULATE PLUG OFF OLD FORMATION PERFORATE NEW
FORMATION OTHER PHYSICAL CHANGE IN WELL. (SPECIFY) _____
PLUG AND ABANDON CLEAN OUT AND REPLUG

TARGET FORMATION _____ ESTIMATED DEPTH _____
WELL OPERATOR PEAKE ENERGY, INC. DESIGNATED AGENT PAIL POOLE
ADDRESS P.O. BOX 8, RAVENSWOOD, WV 26164 ADDRESS P.O. BOX 8, RAVENSWOOD, WV 26164

[Handwritten signature]

07/14/2023

WW-7
8-30-06



West Virginia Department of Environmental Protection
Office of Oil and Gas
WELL LOCATION FORM: GPS

API: 47-035-02502 WELL NO.: PKN-911

FARM NAME: RITCHIE W S JR

RESPONSIBLE PARTY NAME: Diversified Energy

COUNTY: Jackson DISTRICT: Ravenswood

QUADRANGLE: Sandyville 7.5'

SURFACE OWNER: CRR LLC

ROYALTY OWNER: See Attached

UTM GPS NORTHING: 435204.51

UTM GPS EASTING: 4312959.19 GPS ELEVATION: 891'

The Responsible Party named above has chosen to submit GPS coordinates in lieu of preparing a new well location plat for a plugging permit or assigned API number on the above well. The Office of Oil and Gas will not accept GPS coordinates that do not meet the following requirements:

1. Datum: NAD 1983, Zone: 17 North, Coordinate Units: meters, Altitude: height above mean sea level (MSL) – meters.
2. Accuracy to Datum – 3.05 meters
3. Data Collection Method:

Survey grade GPS : Post Processed Differential

Real-Time Differential

Mapping Grade GPS : Post Processed Differential

Real-Time Differential

RECEIVED
Office of Oil and Gas

MAY 25 2023

4. **Letter size copy of the topography map showing the well location**
I the undersigned, hereby certify this data is correct to the best of my knowledge and belief and shows all the information required by law and the regulations issued and prescribed by the Office of Oil and Gas.

Chris Veazey
Signature

Chris Veazey - Permitting Supervisor
Title

5/10/23
Date

07/14/2023