



---

west virginia department of environmental protection

---

Office of Oil and Gas  
601 57<sup>th</sup> Street, S.E.  
Charleston, WV 25304  
(304) 926-0450  
fax: (304) 926-0452

Harold D. Ward, Cabinet Secretary  
[www.dep.wv.gov](http://www.dep.wv.gov)

Monday, June 14, 2021  
WELL WORK PLUGGING PERMIT  
Vertical Plugging

PILLAR ENERGY, LLC  
1244 MARTINS BRANCH RD  
CHARLESTON, WV 25312

Re: Permit approval for A-4  
47-039-00869-00-00

This well work permit is evidence of permission granted to perform the specified well work at the location described on the attached pages and located on the attached plat, subject to the provisions of Chapter 22 of the West Virginia Code of 1931, as amended, and all rules and regulations promulgated thereunder, and to any additional specific conditions and provisions outlined in the pages attached hereto. Notification shall be given by the operator to the Oil and Gas Inspector at least 24 hours prior to the construction of roads, locations, and/or pits for any permitted work. In addition, the well operator shall notify the same inspector 24 hours before any actual well work is commenced and prior to running and cementing casing. Spills or emergency discharges must be promptly reported by the operator to 1-800-642-3074 and to the Oil and Gas Inspector.

Upon completion of the plugging well work, the above named operator will reclaim the site according to the provisions of WV Code 22-6-30. Please be advised that form WR-38, Affidavit of Plugging and Filling Well, is to be submitted to this office within 90 days of completion of permitted well work, as should form WR-34 Discharge Monitoring Report within 30 days of discharge of pits, if applicable. Failure to abide by all statutory and regulatory provisions governing all duties and operations hereunder may result in suspension or revocation of this permit and, in addition, may result in civil and/or criminal penalties being imposed upon the operators.

Per 35 CSR 4-5.2.g this permit will expire in two (2) years from the issue date unless permitted well work is commenced. If there are any questions, please feel free to contact me at (304) 926- 0450.

James A. Martin  
Chief

Operator's Well Number: A-4  
Farm Name: JONES, H. C., ETAL  
U.S. WELL NUMBER: 47-039-00869-00-00  
Vertical Plugging  
Date Issued: 6/14/2021

## PERMIT CONDITIONS

West Virginia Code § 22-6-11 allows the Office of Oil and Gas to place specific conditions upon this permit. Permit conditions have the same effect as law. Failure to adhere to the specified permit conditions may result in enforcement action.

---

### CONDITIONS

---

1. All pits must be lined with a minimum of 20 mil thickness synthetic liner.
2. In the event of an accident or explosion causing loss of life or serious personal injury in or about the well or while working on the well, the well operator or its contractor shall give notice, stating the particulars of the accident or explosion, to the oil and gas inspector and the Chief within twenty-four (24) hours.
3. Well work activities shall not constitute a hazard to the safety of persons.
4. This well is under a consent order and must be plugged within two years of the date of issuance of this permit.

- 1) Date April 20, 2021
- 2) Operator's Well No. Jones A-4
- 3) API Well No. 47-039 - 00869

**STATE OF WEST VIRGINIA  
DEPARTMENT OF ENVIRONMENTAL PROTECTION  
OFFICE OF OIL AND GAS**

**APPLICATION FOR A PERMIT TO PLUG AND ABANDON**


- 4) Well Type: Oil  / Gas  / Liquid injection  / Waste disposal  /  
(If "Gas, Production  or Underground storage ) Deep  / Shallow
- 5) Location: Elevation 738.8' Watershed Lower Kanawha  
District Poca County Kanawha Quadrangle Romance
- 6) Well Operator Pillar Energy LLC 7) Designated Agent \_\_\_\_\_  
Address 1244 Martins Branch Rd Address \_\_\_\_\_  
Charleston, WV 25312
- 8) Oil and Gas Inspector to be notified Name Terry Urban 9) Plugging Contractor Name To be determined  
Address PO Box 1207 Address \_\_\_\_\_  
Clendenin, WV 25045

10) Work Order: The work order for the manner of plugging this well is as follows:

**See attached procedure.** Operator to order with Cement  
All parts, production zones including Elevation, Salt  
COAL freshwater

**RECEIVED**  
Office of Oil and Gas  
**MAY 10 2021**  
WV Department of  
Environmental Protection

Notification must be given to the district oil and gas inspector 24 hours before permitted work can commence.

Work order approved by inspector  Date 5-10-21

4703900869P

Jones A-4  
API# 47-039-00869  
Elevation: 739' GL  
Latitude/Longitude: 38.565872, -81.559619

Jones A-4 Well Data (Drilled 10/1941)

Casing: 10-3/4" Conductor Csg @ 33' GL  
8-5/8" Surface Csg @ ~~577' GL~~ – Pulled out to 333' after setting 7"  
7" Production Csg @ 1569' GL – Tacked in w/ 10 sks cement (balled)  
2-3/8" Production Tbg w/ rods & pump @ 1640' GL  
TD: 1647'  
Perforations: Open Hole F/ 1569' – T/ 1650'  
Coal: N/A  
Fresh Water Shows: 125'  
Salt Water Shows: 1250', 1265'  
Gas/Oil Shows: 1150', 1584', and 1620'

Jones A-4 Procedure:

1. Notify State Inspector, Terry Urban – (304)-549-5915 - [Terry.W.Urban@wv.gov](mailto:Terry.W.Urban@wv.gov) 24 hours prior to commencing operations.
2. Prep Jones A-4 location.
3. MIRU service rig, steel pits, and other ancillary equipment.
4. TOOH w/ rods & tbg.
5. Perform csg Freepoint test on 7".
6. RIH w/ work string to 50-75' below 7" csg depth.
7. Pump 5 BBI 6% gel.
8. Set 200' cement plug F/ 1625' T/ 1425'. (Csg shoe @ 1569').
9. TOOH to 1000', WOC 8 hrs, RIH & tag plug, add cement if needed.
10. Circulate 6% gel from TOC to surface.
11. 7" Casing will be ripped and removed from well bore where free. The following cement plugs set will be set, with the order depending on where casing is free and able to be removed. Cement plugs will be tagged 8 hrs after pumping, with 6% gel spotted between each plug.
  - a. 100' plug across from casing rip, 50' below and 50' above rip.
  - b. 200' plug F/ 1325' – T/ 1050'. Perforations required at 1300' if 7" csg is still present.
  - c. 100' plug F/ 800' – T/ 700'. Perforations required at 800' if 7" csg is still present.
12. Attempt to POOH w/ 8-5/8" csg (assuming it doesn't come out with 7").
13. Perform Freepoint on 8-5/8" csg and note where free.
14. 8-5/8" casing will be ripped and removed from well bore where free. The following cement plugs set will be set, with the order depending on where casing is free and able to be removed. Cement plugs will be tagged 8 hrs after pumping, with 6% gel spotted between each plug. Plugs can be combined if rip location is similar to other plugs listed.
  - a. 150' plug F/ 400' – T/ 250' (Casing shoe @ 333').
  - b. 100' plug across from casing rip, 50' below and 50' above rip.
  - c. 200' plug F/ 200' – T/ surface'. Perforations are required at 150' if 8-5/8" csg is still present.
15. Erect a monument to WV DEP specifications (CSR 35-4-5.5 – sub "b").
16. Reclaim location and roads to WV DEP Specifications.

RECEIVED  
Office of Oil and Gas

MAY 10 2021

WV Department of  
Environmental Protection

06/18/2021

STATE OF WEST VIRGINIA  
DEPARTMENT OF MINES  
OIL AND GAS DIVISION

4703900869P

WELL RECORD

Permit No. 869 X-2-359

Oil or Gas Well OIL  
(Kind)

Company COLUMBIAN CARBON COMPANY  
Address Box 1210, Charleston, W. Va.  
Farm Honor C. Jones, et al Acres 274  
Location (waters) Hiccumbottom Creek  
Well No. L (GW-614) Elev. 738.8 DF  
District Poca County Kanawha  
The surface of tract is owned in fee by Cora Burdette  
Address Sissonville, W. Va.  
Mineral rights are owned by Honor C. Jones  
Address Sissonville, W. Va.  
Drilling commenced 9-29-41  
Drilling completed 10-19-41  
Date shot 10-22-41 Depth of shot \_\_\_\_\_  
Open Flow \_\_\_\_\_ /10ths Water in \_\_\_\_\_ Inch  
\_\_\_\_\_ /10ths Merc. in \_\_\_\_\_ Inch  
Volume \_\_\_\_\_ Cu. Ft.  
Rock Pressure \_\_\_\_\_ lbs. \_\_\_\_\_ hrs.  
Oil After acidizing made 270 bbls., 1st 24 hrs.  
Fresh water 125' 5-10" Blrs. per Hr. feet  
Salt water 1250' Hole Filling Up; 1265' Hole Full feet

Casing and Tubing	Used in Drilling	Left in Well	Packers
Size			
16			Kind of Packer
13			No Packer
10 - 3/4"	33' 2"	33' 1"	Size of
8 5/8"	577' 1"	333' 11"	Depth set
6" - 7"	1569' 5"	1569' 5"	
5 3/8"			Perf. top
3			Perf. bottom
2 - 3/8"	1650' 9"	1650' 9"	Perf. top
Liners Used			Perf. bottom

CASING CEMENTED. SIZE No. Ft. Date  
See Below  
COAL WAS ENCOUNTERED AT FEET INCHES  
FEET INCHES FEET INCHES  
FEET INCHES FEET INCHES

Formation	Color	Hard or Soft	Top	Bottom	Oil, Gas or Water	Depth Found	Remarks
Soil			0	12			
Slate			12	64			
Sand			64	130	Fresh Water	125	5-10" Blrs./Hr.
Slate			130	140			
Red Rock			140	150			
Slate			150	186			
Red Rock			180	221			
Lime			221	231			
Slate			231	330			
Red Rock			330	389			
Lime			389	434			
Slate			434	521			
Sand			521	547			
Slate			547	550			
Sand			550	592			
Slate			592	597			
Sand			597	690			
Slate			690	762			
Sand			762	827			
Slate Shells			827	903			
Sand			903	953			
Slate			953	1130			
Salt Sand			1130	1190	Oil	1150	Show
Slate			1190	1193	Salt Water	1250	Hole Filling Up
Little Lime			1193	1535	Salt Water	1265	Hole Full
Break			1535	1539			
Lime			1539	1546	Gas	1584	Show
Big Lime			1546	1647	Gas	1620-32	Show
TOTAL DEPTH				1647	OIL PAY:	1620-32	

CEMENT RECORD:

10-3-41 Aquagel 8-5/8" casing. Ran 8 sacks 6% Aquagel mixed with Fibrotex. Walter Riley, Cementer - Halliburton Oil Well Cementing Co.  
10-13-41 Cemented 7" casing. Ran 10 sacks cement in dump bailer. 12' cement in pipe. Columbian Carbon Company crew.

RECEIVED  
Office of Oil and Gas

MAY 10 2021

WV Department of  
Environmental Protection

06/18/2021

STATE OF WEST VIRGINIA  
DEPARTMENT OF MINES  
OIL AND GAS DIVISION

NOTICE OF PROPOSED LOCATION OF OIL AND GAS WELL

To The Department of Mines,  
Charleston, W. Va.  
Robert T. Jones & John S. Jones  
Sissonville, W. Va.

NAME OF WELL OPERATOR  
DEPARTMENT ADDRESS

PROPOSED LOCATION

County \_\_\_\_\_  
District \_\_\_\_\_  
Well No. \_\_\_\_\_  
TOWN \_\_\_\_\_

The undersigned well operator is entitled to drill upon the above named tract or tract of land for oil and gas having the title (hereby) set as the ground (to) under the title (hereby) set as the ground (to) in the office of the County Clerk for said County in \_\_\_\_\_


The location of the well proposed by a competent engineer and shown the proposed location of a well to be drilled for oil and gas by the undersigned well operator on the land and in the adjacent District and County (hereby) set, determined by survey and compass and distance from two permanent points of land marks.

The undersigned well operator is informed and believes there are no coal operations operating on or near the land on which said well is located or within 100 feet of the boundary of the land on which said well is located and that there are no other operations on the land on which said well is located or within 100 feet of the boundary of the land on which said well is located. The undersigned well operator is informed and believes there are no coal operations operating on or near the land on which said well is located or within 100 feet of the boundary of the land on which said well is located. The undersigned well operator is informed and believes there are no coal operations operating on or near the land on which said well is located or within 100 feet of the boundary of the land on which said well is located.

The undersigned well operator is informed and believes there are no coal operations operating on or near the land on which said well is located or within 100 feet of the boundary of the land on which said well is located. The undersigned well operator is informed and believes there are no coal operations operating on or near the land on which said well is located or within 100 feet of the boundary of the land on which said well is located.

H. A. Jackson & Madeline Jackson  
316 Myrtle St., Charleston, W. Va.  
Theo. B. Dumbor & Anna Lary Dumbor  
Kanawha Bank & Trust Bldg.  
Charleston, W. Va.  
Wreathle Reed & I. M. Reed  
121 1/2 Grant St., Charleston, W. Va.

Approved and the well location authorized to be drilled on the above named tract or tract of land for oil and gas having the title (hereby) set as the ground (to) under the title (hereby) set as the ground (to) in the office of the County Clerk for said County in \_\_\_\_\_



WELLBORE SCHEMATIC

Well Information:

Well Name:	Jones A-4	Company / Partnership:	Pillar Energy LLC
County / State:	Kanawha/WV	API Number:	47-039-00869
District / Township:	Poca	AFE Number:	
Target:	Big Lime	Cost Center:	
Lat:	38.565872	Pool Code	
Long:	-81.559619	DTD / LTD:	1647

Surveys	Hole Size	Formations	Depths (KB)	SPUD DATE: 9/29/1941 TD DATE: 10/19/1941	Casings	Cement	Shows
				Elevation: 738'			
			FW show @ 125'				8-5/8" surface csg @ 333' GL
			Gas/Oil show @ 1150' SW shows @ 1250' & 1265'				8-5/8" originally @ 577', but pulled out to 333 after 7" ran No Record of Cementing
			Big Lime @ 1546' Gas/Oil shows @ 1584' & 1620'				7" Intermediate set @ 1569' GL Bail cemented w/ 10 sks
				TD @ 1647'			2-3/8 prod. tbg @ 1640' GL

Completion Information

Target:		Big Lime	Completion Date:		10/22/1941
Top Perforation (ft):	Frac Type/Fluid:	Acidized	Breakdown:	psi	
Bottom Perforation (ft):	Foam Quality:		Pre-ISIP:	psi	
No. of Shots:	BD Acid Volume:	gal.	MTP:	psi	
Charge (gram):	Treatment Volume:	gal.	ATP:	psi	
Perf Diameter:	Sand mesh size:	mesh	ISIP:	psi	
Penetration:	Sand Volume:	sacks	5-min SIP	psi	
Phasing:	Ave. Treatment Rate:	bpm	10-min SIP	psi	

Remarks:

RECEIVED  
Office of Oil and Gas

MAY 10 2021

WV Department of  
Environmental Protection

06/18/2021

WW-4A  
Revised 6-07

1) Date: 04/20/2021  
2) Operator's Well Number  
Jones A-4  
3) API Well No.: 47 - 039 - 00869

STATE OF WEST VIRGINIA  
DEPARTMENT OF ENVIRONMENTAL PROTECTION, OFFICE OF OIL AND GAS  
NOTICE OF APPLICATION TO PLUG AND ABANDON A WELL

4) Surface Owner(s) to be served: (a) Name Larry G. Burdette, Address 7001 Walnut Dr., Sissonville, WV 25320, (b) Name, Address, (c) Name, Address  
5) (a) Coal Operator Name N/A, Address, (b) Coal Owner(s) with Declaration Name, Address, (c) Coal Lessee with Declaration Name, Address  
6) Inspector Terry Urban, Address PO Box 1207, Clendenin, WV 25045, Telephone 304-549-5915

TO THE PERSONS NAMED ABOVE: You should have received this Form and the following documents:

- (1) The application to Plug and Abandon a Well on Form WW-4B, which sets out the parties involved in the work and describes the well its and the plugging work order; and
- (2) The plat (surveyor's map) showing the well location on Form WW-6.

The reason you received these documents is that you have rights regarding the application which are summarized in the instructions on the reverses side. However, you are not required to take any action at all.

Take notice that under Chapter 22-6 of the West Virginia Code, the undersigned well operator proposes to file or has filed this Notice and Application and accompanying documents for a permit to plug and abandon a well with the Chief of the Office of Oil and Gas, West Virginia Department of Environmental Protection, with respect to the well at the location described on the attached Application and depicted on the attached Form WW-6. Copies of this Notice, the Application, and the plat have been mailed by registered or certified mail or delivered by hand to the person(s) named above (or by publication in certain circumstances) on or before the day of mailing or delivery to the Chief.

Well Operator Pillar Energy LLC  
By: Jeff Isner  
Its: President  
Address 1244 Martins Branch Rd, Charleston, WV 25312  
Telephone 681-205-8599

RECEIVED  
Office of Oil and Gas  
MAY 10 2021

Subscribed and sworn before me this 23 day of April 2021  
My Commission Expires June 9, 2024

WV Department of Environmental Protection  
OFFICIAL SEAL  
NOTARY PUBLIC  
STATE OF WEST VIRGINIA  
Anita E. Kirk  
783 Stringers Branch Road  
Peytona, WV 25154  
My Commission Expires June 9, 2024

Oil and Gas Privacy Notice

The Office of Oil and Gas processes your personal information, such as name, address and phone number, as a part of our regulatory duties. Your personal information may be disclosed to other State agencies or third parties in the normal course of business or as needed to comply with statutory or regulatory requirements, including Freedom of Information Act requests. Our office will appropriately secure your personal information. If you have any questions about our use of your personal information, please contact DEP's Chief Privacy Officer at [depprivacyofficer@wv.gov](mailto:depprivacyofficer@wv.gov).



4703900869P

Jones A-4

47039 00869


7020 1810 0001 0462 5399

U.S. Postal Service™  
**CERTIFIED MAIL® RECEIPT**  
Domestic Mail Only

For delivery information, visit our website at [www.usps.com](http://www.usps.com)®.

**OFFICIAL USE**

Certified Mail Fee	\$ 3.00
Extra Services & Fees (check box, add fee as appropriate)	
<input checked="" type="checkbox"/> Return Receipt (hardcopy)	\$ 2.65
<input type="checkbox"/> Return Receipt (electronic)	\$
<input type="checkbox"/> Certified Mail Restricted Delivery	\$
<input type="checkbox"/> Adult Signature Required	\$
<input type="checkbox"/> Adult Signature Restricted Delivery	\$
Postage	\$ 2.20
Total Postage and Fees	\$ 8.65



Larry G Burdette  
7001 Walnut Dr  
Sissonville WV 25320

PS Form 3800, April 2015 PSN 7530-02-000-9047 See Reverse for Instructions

RECEIVED  
Office of Oil and Gas

MAY 10 2021

WV Department of  
Environmental Protection

06/18/2021

4703900869P

WW-9  
(5/16)

API Number 47 - 039 - 00869  
Operator's Well No. \_\_\_\_\_

STATE OF WEST VIRGINIA  
DEPARTMENT OF ENVIRONMENTAL PROTECTION  
OFFICE OF OIL AND GAS  
FLUIDS/ CUTTINGS DISPOSAL & RECLAMATION PLAN

Operator Name Pillar Energy LLC OP Code \_\_\_\_\_

Watershed (HUC 10) Lower Kanawha Quadrangle Romance

Do you anticipate using more than 5,000 bbls of water to complete the proposed well work? Yes  No

Will a pit be used? Yes  No  TW

If so, please describe anticipated pit waste: \_\_\_\_\_

Will a synthetic liner be used in the pit? Yes  No  If so, what ml? \_\_\_\_\_

Proposed Disposal Method For Treated Pit Wastes:

- Land Application (if selected provide a completed form WW-9-GPP)
- Underground Injection ( UIC Permit Number \_\_\_\_\_ )
- Reuse (at API Number \_\_\_\_\_ )
- Off Site Disposal (Supply form WW-9 for disposal location)
- Other (Explain No pit to be built, Any well effluent will be contained in tanks and properly disposed offsite)

Will closed loop system be used? If so, describe: \_\_\_\_\_

Drilling medium anticipated for this well (vertical and horizontal)? Air, freshwater, oil based, etc. \_\_\_\_\_

-If oil based, what type? Synthetic, petroleum, etc. \_\_\_\_\_

Additives to be used in drilling medium? \_\_\_\_\_

Drill cuttings disposal method? Leave in pit, landfill, removed offsite, etc. At discretion of contractor.

-If left in pit and plan to solidify what medium will be used? (cement, lime, sawdust) \_\_\_\_\_

-Landfill or offsite name/permit number? \_\_\_\_\_

Permittee shall provide written notice to the Office of Oil and Gas of any load of drill cuttings or associated waste rejected at any West Virginia solid waste facility. The notice shall be provided within 24 hours of rejection and the permittee shall also disclose where it was properly disposed.

I certify that I understand and agree to the terms and conditions of the GENERAL WATER POLLUTION PERMIT issued on April 1, 2016, by the Office of Oil and Gas of the West Virginia Department of Environmental Protection. I understand that the provisions of the permit are enforceable by law. Violations of any term or condition of the general permit and/or other applicable law or regulation can lead to enforcement action.

I certify under penalty of law that I have personally examined and am familiar with the information submitted on this application form and all attachments thereto and that, based on my inquiry of those individuals immediately responsible for obtaining the information, I believe that the information is true, accurate, and complete. I am aware that there are significant penalties for submitting false information, including the possibility of fine or imprisonment.

Company Official Signature Jeff Isner

Company Official (Typed Name) Jeff Isner

Company Official Title President

RECEIVED  
Office of Oil and Gas


MAY 10 2021

WV Department of  
Environmental Protection

Subscribed and sworn before me this 23 day of April

Deborah Kirk

My commission expires June 9, 2024



06/18/2021

Proposed Revegetation Treatment: Acres Disturbed 2.00 Prevegetation pH 6.5

Lime according to PH test Tons/acre or to correct to pH 7.0

Fertilizer type 10-20-20

Fertilizer amount 500 lbs/acre

Mulch Hay or Straw 2 Tons/acre

Seed Mixtures

**Temporary**

**Permanent**

Seed Type	lbs/acre
Orchard Grass	25
Birdsfoot Treefoil	15
Ladino Clover	10

Seed Type	lbs/acre
Orchard Grass	25
Birdsfoot Treefoil	15
Ladino Clover	10

Attach:

Maps(s) of road, location, pit and proposed area for land application (unless engineered plans including this info have been provided). If water from the pit will be land applied, provide water volume, include dimensions (L, W, D) of the pit, and dimensions (L, W), and area in acres, of the land application area.

Photocopied section of involved 7.5' topographic sheet.

Plan Approved by: [Signature]  
Comments: \_\_\_\_\_

\_\_\_\_\_  
\_\_\_\_\_  
\_\_\_\_\_

RECEIVED  
Office of Oil and Gas  
MAY 10 2021  
WV Department of  
Environmental Protection

Title: Inspector [Signature] Date: 5-10-21

Field Reviewed?  Yes  No

N/A

STATE OF WEST VIRGINIA  
DEPARTMENT OF ENVIRONMENTAL PROTECTION  
OFFICE OF OIL AND GAS  
GROUNDWATER PROTECTION PLAN

Operator Name: Pillar Energy LLC

Watershed (HUC 10): \_\_\_\_\_ Quad: Romance

Farm Name: \_\_\_\_\_

- 1. List the procedures used for the treatment and discharge of fluids. Include a list of all operations that could contaminate the groundwater.

Plugging of shallow well. All residual fluids will be captured in portable flowback tanks for proper disposal

- 2. Describe procedures and equipment used to protect groundwater quality from the list of potential contaminant sources above.

Plugging of shallow well. All residual fluids will be captured in portable flowback tanks for proper disposal

- 3. List the closest water body, distance to closest water body, and distance from closest Well Head Protection Area to the discharge area.

Closest Water Body: Hicumbottom Run 325'+

- 4. Summarize all activities at your facility that are already regulated for groundwater protection.

RECEIVED  
Office of Oil and Gas  
MAY 10 2021  
WV Department of  
Environmental Protection

- 5. Discuss any existing groundwater quality data for your facility or an adjacent property.

N/A

[Empty rectangular box for response]

6. Provide a statement that no waste material will be used for deicing or fill material on the property.

[Empty rectangular box for response]

7. Describe the groundwater protection instruction and training to be provided to the employees. Job procedures shall provide direction on how to prevent groundwater contamination.

[Empty rectangular box for response]

8. Provide provisions and frequency for inspections of all GPP elements and equipment.

[Empty rectangular box for response]

RECEIVED  
Office of Oil and Gas  
MAY 10 2021  
WV Department of  
Environmental Protection

Signature: \_\_\_\_\_

Date: \_\_\_\_\_

4703900869P

USGS Map Name: Romance, WV Map MRC: 38081E5  
Map Center: N38.56575° W81.55962° Datum: NAD83 Zoom: 4m/pixel



RECEIVED  
Office of Oil and Gas

MAY 10 2021

WV Department of  
Environmental Protection

06/10/2021

WW-7  
8-30-06



West Virginia Department of Environmental Protection  
Office of Oil and Gas

**WELL LOCATION FORM: GPS**

API: 47-039-00869 WELL NO.: Jones A-4

FARM NAME: Homer C. Jones

RESPONSIBLE PARTY NAME: Trevor L. Schaffer

COUNTY: Kanawha DISTRICT: Poca

QUADRANGLE: Romance

SURFACE OWNER: Burdette, Larry G.

ROYALTY OWNER: Multiple (attached)

UTM GPS NORTHING: 4268750.30

UTM GPS EASTING: 451247.00 GPS ELEVATION: 738.8

The Responsible Party named above has chosen to submit GPS coordinates in lieu of preparing a new well location plat for a plugging permit or assigned API number on the above well. The Office of Oil and Gas will not accept GPS coordinates that do not meet the following requirements:

1. Datum: NAD 1983, Zone: 17 North, Coordinate Units: meters, Altitude: height above mean sea level (MSL) – meters.
2. Accuracy to Datum – 3.05 meters
3. Data Collection Method:

Survey grade GPS  : Post Processed Differential

Real-Time Differential

Mapping Grade GPS  : Post Processed Differential

Real-Time Differential

4. **Letter size copy of the topography map showing the well location.**

I the undersigned, hereby certify this data is correct to the best of my knowledge and belief and shows all the information required by law and the regulations issued and prescribed by the Office of Oil and Gas.

  
Signature

COO  
Title

4/20/2021  
Date

RECEIVED  
Office of Oil and Gas

MAY 10 2021

WV Department of  
Environmental Protection

# West Virginia Oil and Gas Producer/Operator Return

County: 20 - KANAWHA

District: 24 - POCA

NRA #: 20 - 2416160834

**SCHEDULE 1.**

Well / Lease Name: 0000010502 / JONES #3  
 Producer Name: PILLAR ENERGY LLC  
 Address: 1244 MARTINS BRANCH RD  
 DBA, Attn, Agent: KAREN JONES  
 Land Book Acreage: 163

City: CHARLESTON State: WV Zip: 25312  
 Phone: 681-205-8599 EXT 106 Email: karen.jones@pillarenergy.com  
 Lease Acreage: 163 Number of Wells: 1

**SCHEDULE 2.**

Production Information Calendar Year 2019

Well Status	API Number	Initial Prod. Date	Total BBLs	Total MCF	Total Oil Receipts	Total Gas Receipts	W/I Oil Receipts	W/I Gas Receipts	Producing Formation	Prod. Days
Active	00834	09/01/1941	0	0	0	0	0	0	BIG LIME	365
			Totals	0	0	0	0	0		

RECEIVED  
 Office of Oil and Gas  
 MAY 10 2021  
 WV Department of  
 Environmental Protection

4703900869



# West Virginia Oil and Gas Producer/Operator Return

County: 20 - KANAWHA

District: 24 - POCA

NRA #: 20 - 2416160834

RECEIVED  
Office of Oil and Gas

MAY 10 2021

WV Department of  
Environmental Protection

**SCHEDULE 3:**

Owner's Name	Address	Code	Interest	Income
0000010502 - JONES #3	1244 MARTINS BRANCH RD CHARLESTON, WV 25312	WI	0.8750000000	0
BERRY, KATHERINE L	6161 ISLA STREET W MELBOURNE, FL 32904	RI	0.0026250000	0
BLACKSHIRE, GENEVA E	33 RIVERMOUNT LANE CHARLESTON, WV 25312	RI	0.0114000000	0
BLANKENSHIP, VIRGINIA D	PO BOX 2308 MYRTLE BEACH, SC 295782308	RI	0.0241780000	0
BURDETTE, CASTELLA F	NO ADDRESS SISSONVILLE, WV 25320	RI	0.0022200000	0
BURDETTE, FREDA	5 UPPER DARTMOUTH AVE CHARLESTON, WV 25301	RI	0.0007366600	0
BURDETTE, LEWIS E	8133 SISSONVILLE DRIVE SISSONVILLE, WV 25320	RI	0.0007366600	0
BURDETTE, RONALD J	4925 SPENCER ROAD LEROY, WV 25252	RI	0.0007366600	0
COMER, MABEL		RI	0.0022200000	0
ERSKINE, RONALD D	C/O LISA FISHER GUARDIAN 1633 FRANKLIN AVE CHARLESTON, WV 25311-2122	RI	0.0008815000	0
GILLISPIE, LORENA K	2 WALNUT COURT DUNBAR, WV 250641723	RI	0.0017630000	0

4703900869

# West Virginia Oil and Gas Producer/Operator Return

County: 20 - KANAWHA

District: 24 - POCA

NRA #: 20 - 2416160834

RECEIVED  
Office of Oil and Gas

MAY 10 2021

WV Department of  
Environmental Protection

GOOD, MARGARET	BOX 5 ADVENT, WV 25231	RI	0.0001430000	
HAGUE, THOMAS G	7429 CINNAMON DRIVE INDIANAPOLIS, IN 46237	RI	0.0022100000	0
HARDING, GLADYS	606 SILL AVENUE CUYAHOGA FALLS, OH 44221	RI	0.0001430000	0
HOLLAR, YVONNE M	PO BOX 427 HURRICANE, WV 25526	RI	0.0001124300	0
JACKSON, CHARLES A	7 DUNE RIDGE LANE ISLE OF PALMS, SC 29451	RI	0.0022500000	0
JACKSON, JAMES A	2025 HUBER ROAD CHARLESTON, WV 25314	RI	0.0005630000	0
JACKSON, JOHN D	8677 SYLVAN DRIVE MELBOURNE, FL 32904	RI	0.0042220000	0
JACKSON, LARRY A	1614 FIDDLERS MARSH DRIVE MT PLEASANT, SC 29464	RI	0.0005630000	0
JONES, CHARLES W	1036 RED OAK STREET CHARLESTON, WV 25302	RI	0.0026250200	0
JONES, ERNIE E	DEWAYNE H JONES EXEC	RI	0.0023580000	0
JONES, MARIE B	710 JEFFERSON ROAD SOUTH CHARLESTON, WV 25309	RI	0.0241780000	0
JONES, ROBERT L	5400 BIG TYLER RD VILLAGE HILL BLDG 4 APT 102 CROSS LANES, WV 25313	RI	0.0026250000	0

4703900869

# West Virginia Oil and Gas Producer/Operator Return

County: 20 - KANAWHA

District: 24 - POCA

NRA #: 20 - 2416160834

RECEIVED  
Office of Oil and Gas

MAY 10 2021

WV Department of  
Environmental Protection

County: 20 - KANAWHA	District: 24 - POCA	NRA #: 20 - 2416160834	RECEIVED Office of Oil and Gas	MAY 10 2021	WV Department of Environmental Protection
JOPLIN, THELMA	796 DAYTON STREET AKRON, OH 44310	RI	0.0001430000		
MAGAW, REX R	RT 2 BOX 112 HURRICANE, WV 25526	RI	0.0011100000		0
MAGAW, WAYNE R	1247 CONIFER COVE LANE WEBSTER, NY 14580	RI	0.0011100000		0
MATHEWS, IRENE	6161 ISLA STREET W MELBOURNE, FL 32904	RI	0.0026250000		0
MCLAUGHLIN, LORI L	PO BOX 691261 STOCKTON, CA 95269	RI	0.0023580000		0
MOLES, JAMES E	PO BOX 23 POCA, WV 25159	RI	0.0001124300		0
MOLES, ROBERT H	3500 WASHINGTON ST W CHARLESTON, WV 25387	RI	0.0001124300		0
MOLES, STEPHEN	1347 PLEASANTDALE RD KINGWOOD, WV 26537	RI	0.0001124300		0
MOLES, VIRGINIA E	502 SILVER OAKS DR NITRO, WV 25143	RI	0.0001124300		0
MYERS, ELMER	BOX 170 CICERONE RT SISSONVILLE, WV 25320	RI	0.0001430000		0
MYERS, JAMES	BOX 189A CICERONE RT SISSONVILLE, WV 25320	RI	0.0001430000		0
MYERS, KAYLA		RI	0.0001440000		0

4703900869

# West Virginia Oil and Gas Producer/Operator Return

County: 20 - KANAWHA

District: 24 - POCA

NRA #: 20 - 2416160834

County: 20 - KANAWHA	District: 24 - POCA	NRA #: 20 - 2416160834	RECEIVED Office of Oil and Gas MAY 10 2021 WV Department of Environmental Protection
MYERS, KERMIT	400 BUNDY AVE EAST CANTON, OH 44730	RI 0.0001430000	0
MYERS, MARY	629 TWP ROAD BOX 150 SULLIVAN, OH 44880	RI 0.0001430000	0
MYERS, RANDY		RI 0.0001430000	0
MYERS, ROGER	BOX 82B LOONEYVILLE, WV 25259	RI 0.0001430000	0
MYERS, WORTHY	207 MAPLE STREET N RIPLEY, WV 25271	RI 0.0001430000	0
NICHOLS, ALVIN K	1794 FOX LAKE ROAD ORVILLE, OH 44667	RI 0.0002630000	0
NICHOLS, BRUCE D	124 S MAIN STREET RITTMAN, OH 44270	RI 0.0002630000	0
NICHOLS, CARL R		RI 0.0002630000	0
NICHOLS, MARK S		RI 0.0002630000	0
NICHOLS, SHADY F	140 STERLING STREET CRESTON, OH 44217	RI 0.0002630000	0
PAINTER, PHYLLIS	20 HORSESHOE BEND ROAD CHARLESTON, WV 25320	RI 0.0015740000	0
PIOGGIA, KALYSTA T	5400 BIG TYLER RD 2201 CROSS LANES, WV 25313	RI 0.0001124300	0

4703900869

# West Virginia Oil and Gas Producer/Operator Return

County: 20 - KANAWHA

District: 24 - POCA

NRA #: 20 - 2416160834

Producer Name	Address	RI	Value	Other
PLEVA, JEANETTE M	PO BOX 137 TAD, WV 25201	RI	0.0008994200	0
PORTER, MARIE		RI	0.0022200000	0
SKAGGS, VELMA	446 WESTMORELAND DRIVE STEPHENS CITY, VA 226552558	RI	0.0022200000	0
SMITH, KATHERYN A		RI	0.0002630000	0
SOULSBY, NELLE E	C/O DAVID SOULSBY 138 LESLIE PLACE SCOTT DEPOT, WV 25560	RI	0.0008815000	0
WHEATCRAFT, BARRY	113 ACORN DRIVE CHARLESTON, WV 25312	RI	0.0015740000	0
WHEELHOUSE, CAROLYN D	1000 EVEREST STREET CLERMONT, FL 34711	RI	0.0155100000	0
Totals:			1.0000000000	0

RECEIVED  
Office of Oil and Gas

MAY 10 2021

WV Department of  
Environmental Protection

4703900869