

STATE OF WEST VIRGINIA
DEPARTMENT OF ENVIRONMENTAL PROTECTION
OFFICE OF OIL AND GAS

RECEIVED
Office of Oil and Gas
APR 03 2012

AFFIDAVIT OF PLUGGING AND FILLING WELL

AFFIDAVIT SHOULD BE IN TRIPLICATE, one copy mailed to the Department, one copy to be retained by the Well Operator and the third copy (and extra copies if required) should be mailed to each coal operator at their respective addresses.

Farm name: Jones, Freda A. Operator Well No.: Hunt 7161

LOCATION: Elevation: 1010 ft Quadrangle: Kettle

District: Elk County: Kanawha

Latitude: 9297 Feet South of 38 Deg. 32 Min. 30 Sec.

Longitude: 10137 Feet West of 81 Deg. 27 Min. 30 Sec.

Well Type: OIL GAS

Company Columbia Gas Transmission, LLC Coal Operator Not operated
1700 MacCorkle Ave SE or Owner _____
Charleston, WV 25325-1273 _____

Agent Paul Amick Coal Operator _____
Permit Issued Date 7/6/2011 or Owner _____

AFFIDAVIT

STATE OF WEST VIRGINIA,
County of Kanawha ss:

James Amos and David Reynolds being first duly sworn according to law depose and say that they are experienced in the work of plugging and filling oil and gas wells and were employed by the above named well operator, and participated in the work of plugging and filling the above well say that said work was commenced on the 9th day of February, 2012, and the well was plugged and filled in the following manner:


TYPE	FROM	TO	PIPE REMOVED	LEFT
* refer to attached table	and pre and post P&A	wellbore schematics for	plugging and filling details.	

Description of monument: 36" tall casing monument with API number tack-welded on cap and that the work of plugging and filling said well was completed on the 22nd day of March, 2012.

And further deponents saith not. [Signature]
[Signature]
Sworn and subscribe before me this 3rd day of April, 2012

My commission expires: 3/22/2015

Mary Marie Clendenin
Notary Public



Affidavit reviewed by the Office of Oil and Gas: [Signature] Title: Inspector Oil & Gas
4-9-12 04/13/2012

(continuation of WR-38)

APR 05 2012
10:25 AM
COLUMBIA GAS TRANSMISSION, LLC

Well: Hunt 7161
API: 47 - 039 - 01497

Record of Plugging and Filling

** refer to attached pre and post P&A wellbore schematics for details*

TYPE	FROM	TO	PIPE REMOVED	LEFT
Cement	5189	5320	None	5189 - 5212
Mechanical retainer	5186	5189	None	5186 - 5189
Cement	4976	5186	None	4976 - 5186
Gel	4908	4976	None	4908 - 4976
Cement	4472	4908	None (attempted)	4472 - 4908
Mechanical retainer	4469	4472	None (attempted)	4469 - 4472
Gel	4402	4469	None (attempted)	4402 - 4469
Cement	4286	4402	None (attempted)	4286 - 4402
Mechanical retainer	4283	4286	None (attempted)	4283 - 4286
Gel	4258	4283	None (attempted)	4258 - 4283
Cement	1850	4258	None (attempted)	1850 - 4258
Gel	1821	1850	None (attempted)	1821 - 1850
Cement	1753	1821	1783 - 1821	1753 - 1783
Mechanical retainer	1750	1753	None (attempted)	1750 - 1753
Cement	0	1750	578 - 1299	0 - 578 & 1299 - 1750

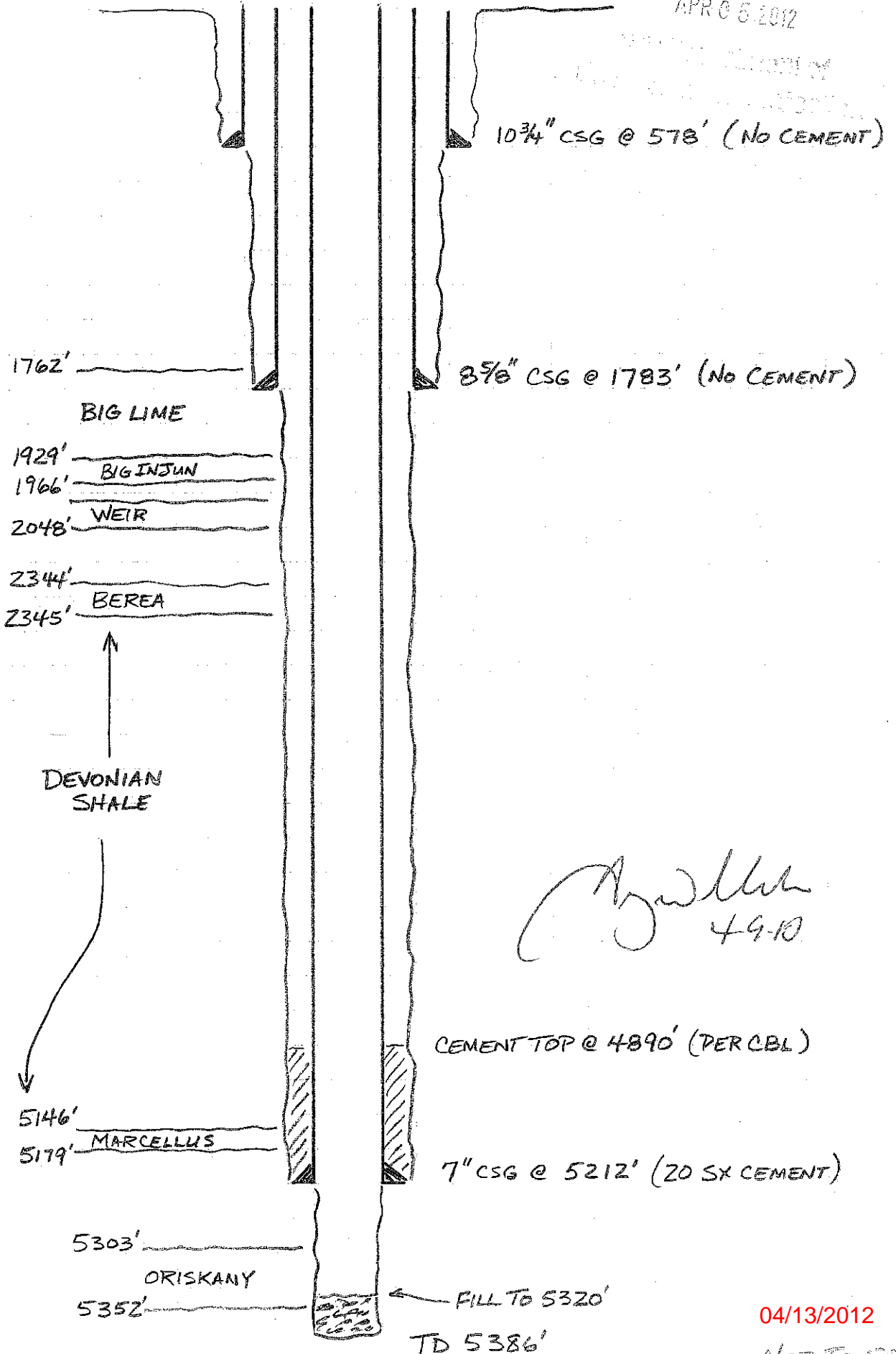
James Amos
4-9-12

James Amos
Senior Engineer
Columbia Gas Transmission, LLC

HUNT 7161 - PRIOR TO P&A

API: 039-01497

APR 05 2012



[Signature]
4-9-10

04/13/2012

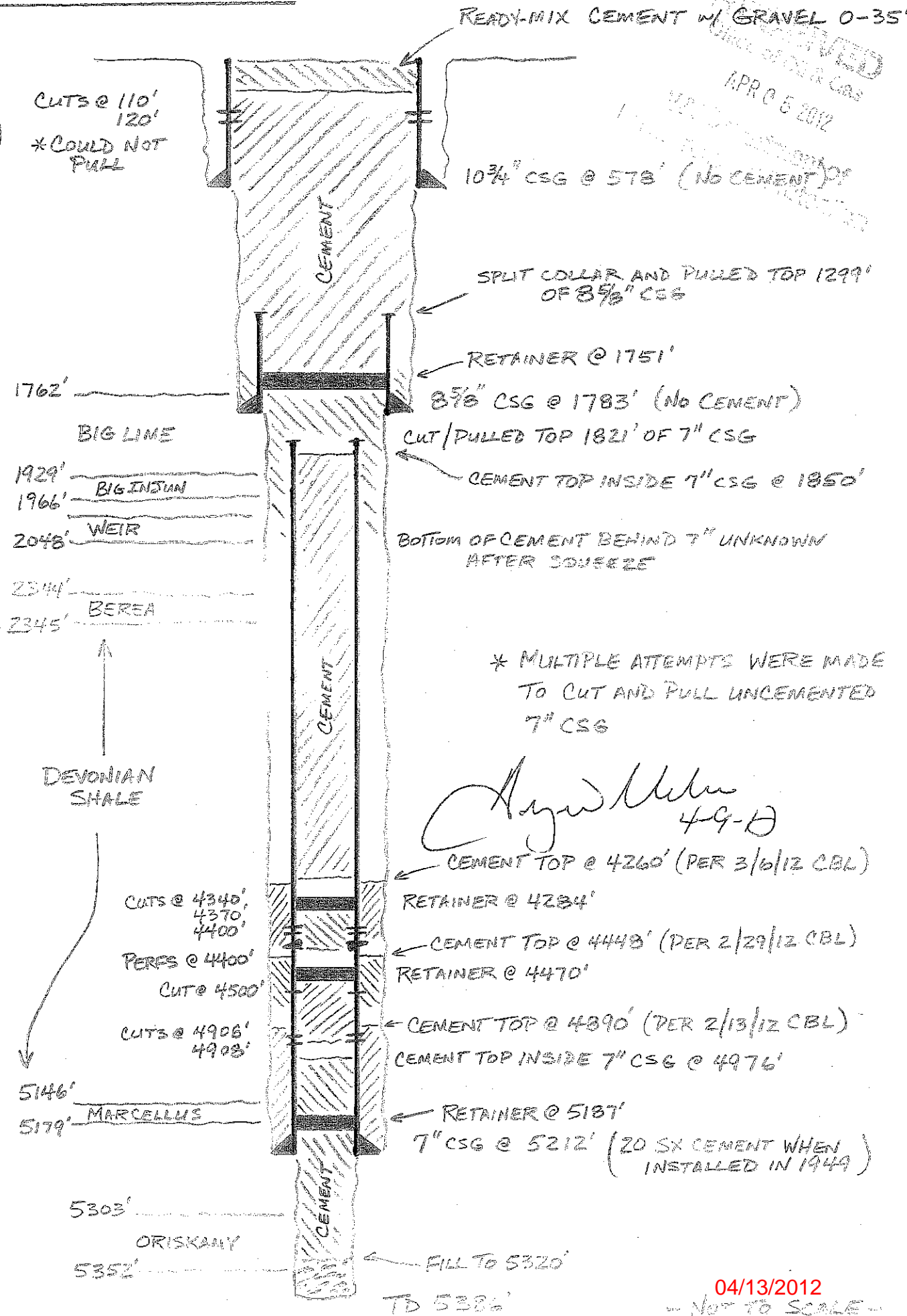
- NOT TO SCALE -

HUNT 7161 - POST P/A

JEA
3/23/12

RECEIVED
APR 05 2012

REFLECTS CEMENT



* MULTIPLE ATTEMPTS WERE MADE TO CUT AND PULL UNCEMENTED 7" CSG

Agud Miller
4-9-12

CEMENT TOP @ 4260' (PER 3/6/12 CBL)
RETAINER @ 4284'
CEMENT TOP @ 4448' (PER 2/29/12 CBL)
RETAINER @ 4470'
CEMENT TOP @ 4890' (PER 2/13/12 CBL)
CEMENT TOP INSIDE 7" CSG @ 4976'
RETAINER @ 5187'
7" CSG @ 5212' (20 SX CEMENT WHEN INSTALLED IN 1944)

04/13/2012

NOT TO SCALE