

WW-7
8-30-06



West Virginia Department of Environmental Protection
Office of Oil and Gas

WELL LOCATION FORM: GPS

API: 4703901748 WELL NO.: 9007
 FARM NAME: United Fuel Gas Co. Fee
 RESPONSIBLE PARTY NAME: Diversified Production LLC
 COUNTY: Kanawha DISTRICT: Elk
 QUADRANGLE: Clendenin
 SURFACE OWNER: John D. Smallridge, Trustee - c/o David H. Lunsford, The Hamilton Corporation
 ROYALTY OWNER: Diversified
 UTM GPS NORTHING: 4247121.83
 UTM GPS EASTING: 463397.13 GPS ELEVATION: 788.43'

The Responsible Party named above has chosen to submit GPS coordinates in lieu of preparing a new well location plat for a plugging permit or assigned API number on the above well. The Office of Oil and Gas will not accept GPS coordinates that do not meet the following requirements:

1. Datum: NAD 1983, Zone: 17 North, Coordinate Units: meters, Altitude: height above mean sea level (MSL) – meters.
2. Accuracy to Datum – 3.05 meters
3. Data Collection Method:

Survey grade GPS ____ : Post Processed Differential ____


Real-Time Differential ____

Mapping Grade GPS : Post Processed Differential

Real-Time Differential ____

4. **Letter size copy of the topography map showing the well location.**

I the undersigned, hereby certify this data is correct to the best of my knowledge and belief and shows all the information required by law and the regulations issued and prescribed by the Office of Oil and Gas.

 Digitally signed by Austin Suttler
Date: 2022.04.25 16:16:16 -04'00'
 _____ Sr. Proj. Manager 4/25/2022
 Signature Title Date

05/06/2022





Diversified Gas & Oil
Corporation
100 Diversified Way
Pikeville KY, 41051


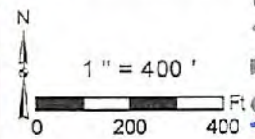
47-039-01748

Plugging Map

Legend

- Well
-  Access Road
-  Pits
-  Pad
-  Public Roads

71 Pit
10' W
20' L
8' D
285 bbl



Well No.: 47-039-01748
UTM 83-17 Meters
North: 463397.13
East: 4247121.83
Elev.: 240.37 M
Elev.: 788.43 Ft

INDIAN CREEK RD
East

47-039-01748