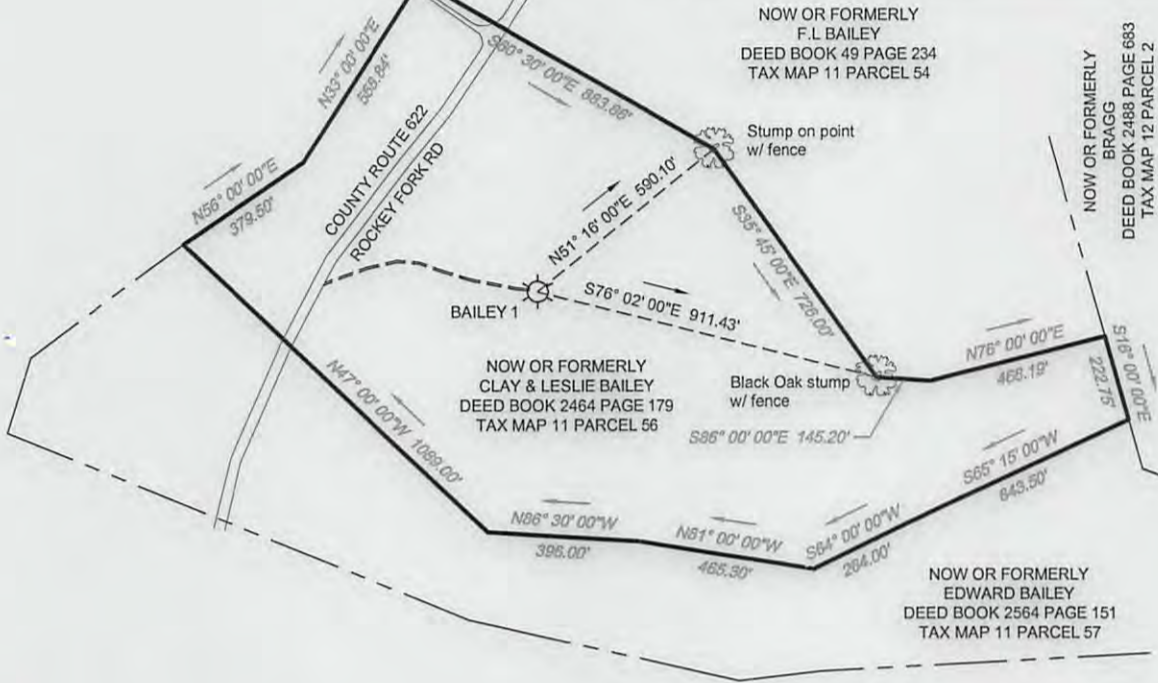


WV SOUTH ZONE GRID SOUTH

GEO. NAD 27 LAT. 38.4692176
GEO. NAD 27 LONG. 81.7160778
GEO. NAD 83 LAT. 38.4693106
GEO. NAD 83 LONG. 81.71592817
STATE PLANE 27 N 535778.891
STATE PLANE 27 E 1794983.661
STATE PLANE 83 N 535824.2061
STATE PLANE 83 E 1763531.9390
UTM -27 N 4257913.849
UTM -27 E 437531.024
UTM -83 N 4258130.836
UTM -83 E 437545.735



JEFFERY L. SNYDER PS 2238

9-19-13

(+) DENOTES LOCATION OF WELL ON UNITED STATES TOPOGRAPHIC MAPS

JOB # 13-500-22-bailey
 DRAWING # 13-500-22
 SCALE 1" = 500'
 MINIMUM DEGREE OF ACCURACY SUBMETER
 PROVEN SOURCE OF ELEV. SUBMETER MAPPING GRADE GPS

I THE UNDERSIGNED, HEREBY CERTIFY THAT THIS PLAT IS CORRECT TO THE BEST OF MY KNOWLEDGE AND BELIEF AND SHOWS ALL THE INFORMATION REQUIRED BY LAW AND THE REGULATIONS ISSUED AND PERSCRIBED BY THE DEPARTMENT OF ENVIRONMENTAL PROTECTION.



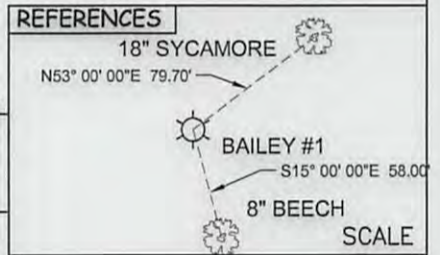
STATE OF WEST VIRGINIA, DIVISION OF ENVIRONMENTAL PROTECTION, OFFICE OF OIL AND GAS

White Brothers Consulting LLC
 447 call road suite 216
 Charleston, WV 25312

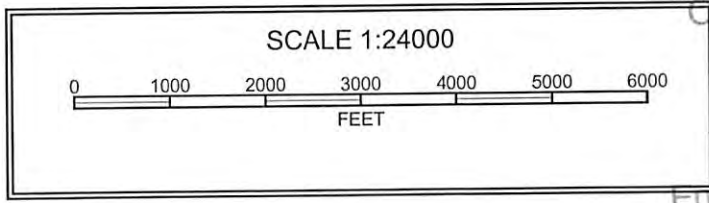
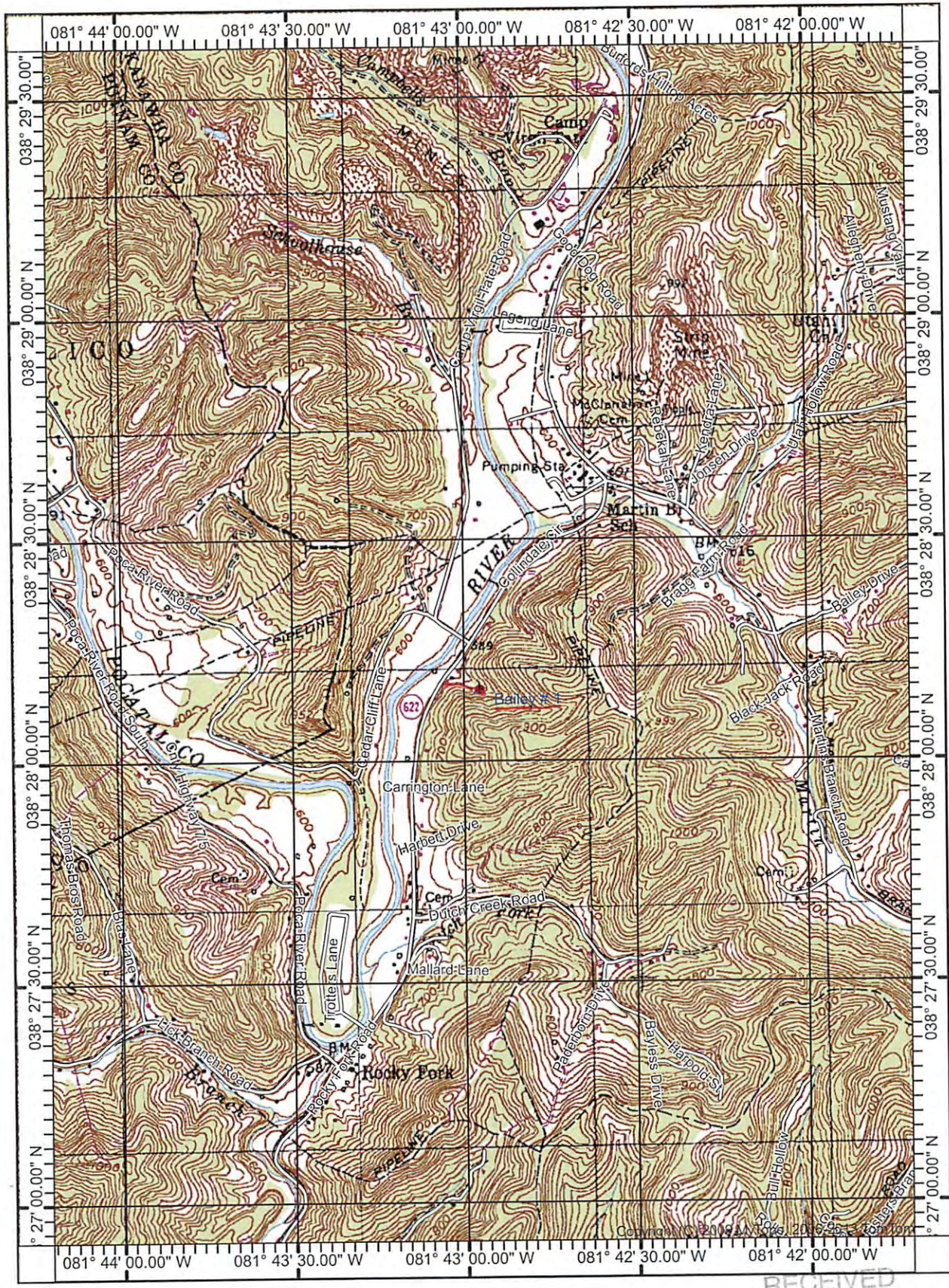
STATE OF WEST VIRGINIA DEPARTMENT OF ENERGY DIVISION OF OIL AND GAS

WELL TYPE: OIL GAS LIQUID INJECTION WASTE DISPOSAL
 (IF "GAS") PRODUCTION STORAGE DEEP SHALLOW
 LOCATION: ELEVATION 650 WATERSHED Waters of Pocatalico river DISTRICT Union COUNTY Kanawha
 QUADRANGLE Pocatalico 7.5'

SURFACE OWNER Clay & Leslie Bailey ACREAGE 32.5 ACRES +/-
 OIL & GAS ROYALTY OWNER Clay & Leslie Bailey LEASE ACREAGE 32.5 ACRES +/-
 PROPOSED WORK: DRILL CONVERT DRILL DEEPER REDRILL FRACTURE OR STIMULATE
 STIMULATE PLUG OFF OLD FORMATION PERFORATE NEW FORMATION PLUG & ABANDON
 CLEAN OUT & REPLUG OTHER PHYSICAL CHANGE IN WELL (SPECIFY) _____
 TARGET FORMATION ORISKANY SAND ESTIMATED DEPTH 5,345
 WELL OPERATOR Viking Energy, Inc. DESIGNATED AGENT Michael Pinkerton
 ADDRESS P.O. Box 13366 ADDRESS P.O. Box 13366
Sissonville, WV 25360 Sissonville, WV 25360



Jeffery L. Snyder PS #2238
 DATE 9-19-13
 OPERATOR'S WELL # Cassie Bailey
 API WELL # 47 - 39 - 02160 R
 STATE COUNTY PERMIT



RECEIVED
 Office of Oil and Gas
 OCT 15 2013
 WV Department of
 Environmental Protection