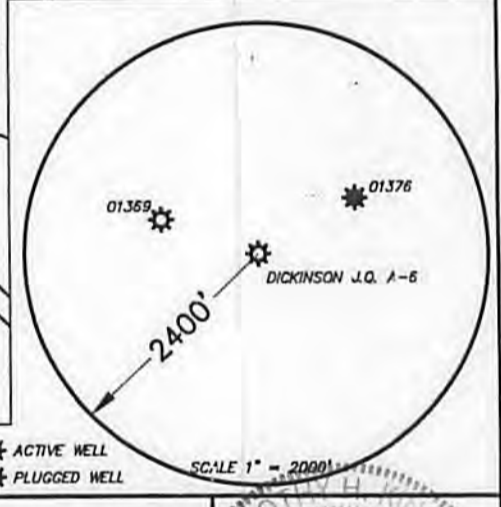
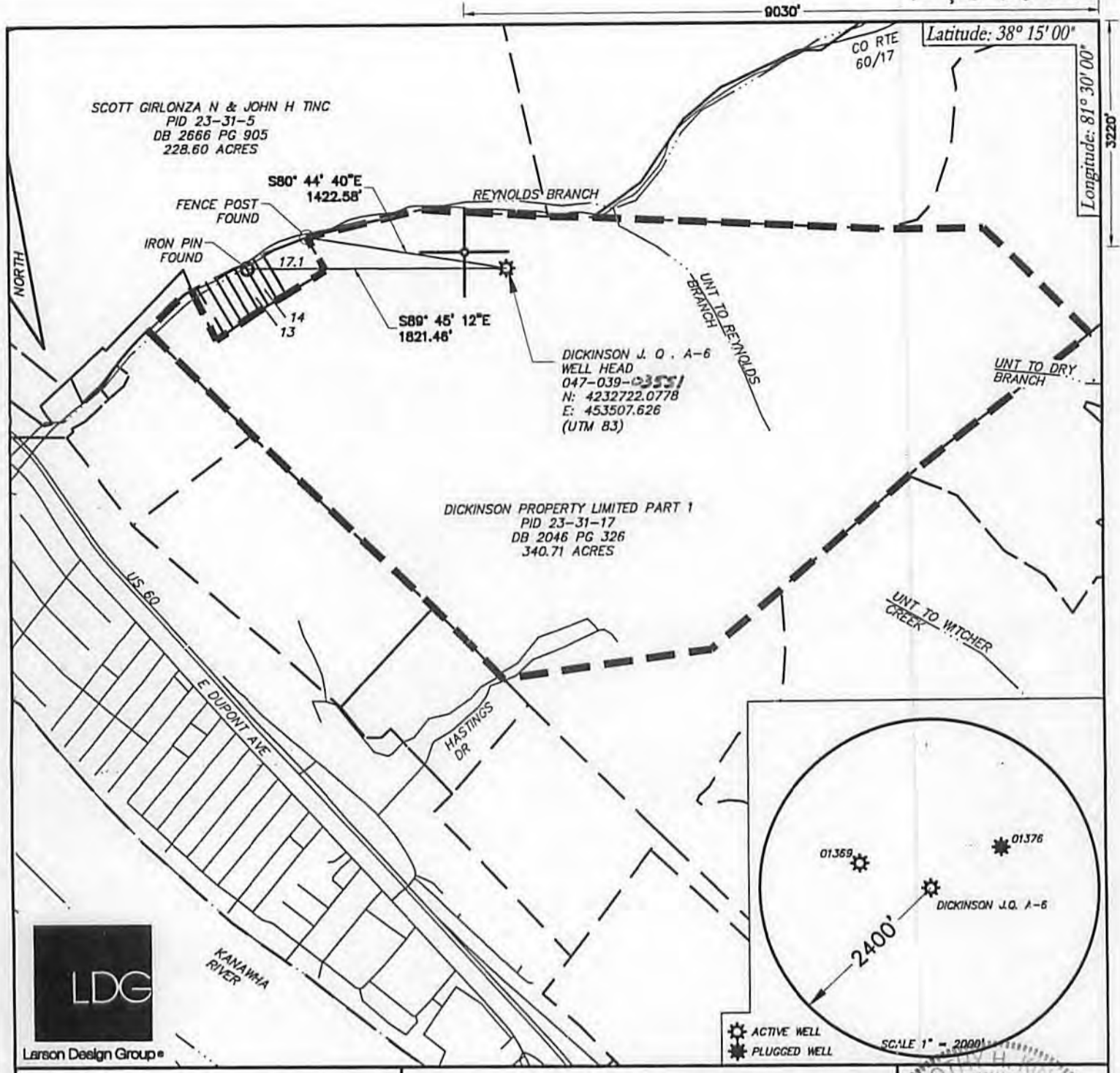


3903551P



FILE #: 8744-014  
 DRAWING #: 1  
 SCALE: 1" = 1000'  
 MINIMUM DEGREE OF ACCURACY: 1" in 2500'  
 PROVEN SOURCE OF ELEVATION: SURVEY GRADE GPS

PLAT IS CORRECT TO THE BEST OF MY KNOWLEDGE AND BELIEF AND SHOWS ALL THE INFORMATION REQUIRED BY LAW AND THE REGULATIONS ISSUED AND PRESCRIBED BY THE DEPARTMENT OF ENVIRONMENTAL PROTECTION.  
 Signed: *[Signature]*  
 R.P.E.: \_\_\_\_\_ L.L.S.: 1969



(+) DENOTES LOCATION OF WELL ON UNITED STATES TOPOGRAPHIC MAPS WVDFP  
 OFFICE OF OIL & GAS  
 601 57TH STREET  
 CHARLESTON, WV 25304

Received  
 Office of Oil & Gas  
 MAR 12 2015

DATE: JUNE 19, 2014  
 OPERATOR'S WELL #: DICKINSON J.Q. A-6  
 API WELL #: 47 039 03551 P  
 STATE COUNTY PERMIT

Well Type:  Oil  Waste Disposal  Production  Deep  
 Gas  Liquid Injection  Storage  Shallow

WATERSHED: KANAWHA RIVER ELEVATION: 945'  
 COUNTY/DISTRICT: KANAWHA/MALDEN QUADRANGLE: BELLE

SURFACE OWNER: DICKINSON PROPERTY LIMITED PART 1 ACREAGE: 340.71  
 OIL & GAS ROYALTY OWNER: SOUTHERN LAND COMPANY (47-4007) ACREAGE: 378.375

DRILL  CONVERT  DRILL DEEPER  REDRILL  FRACTURE OR STIMULATE   
 PLUG OFF OLD FORMATION  PERFORATE NEW FORMATION  PLUG & ABANDON   
 CLEAN OUT & REPLUG  OTHER CHANGE  (SPECIFY): \_\_\_\_\_

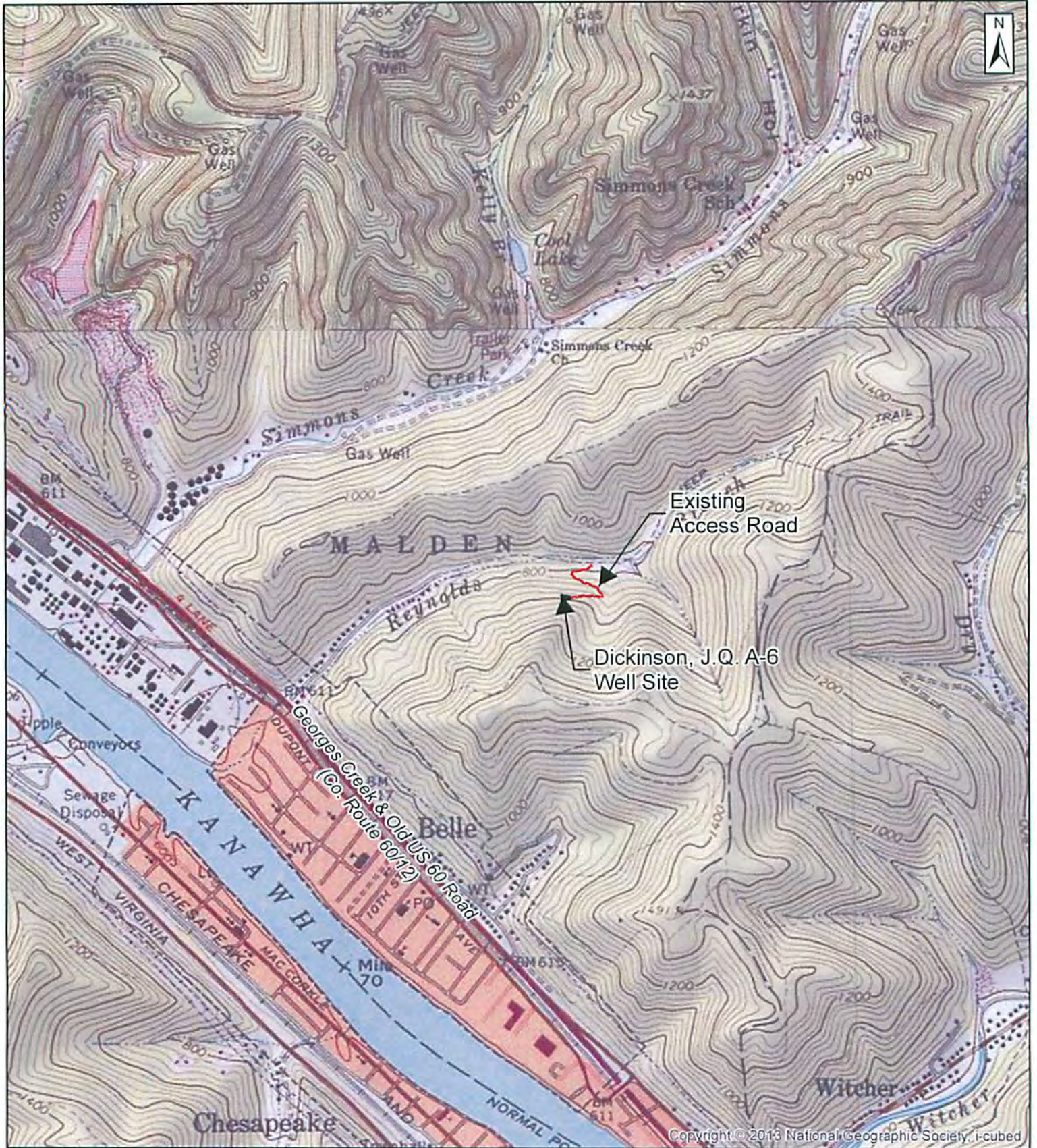
TARGET FORMATION: WEIR ESTIMATED DEPTH: 1768' - 1848'

WELL OPERATOR CABOT OIL & GAS CORPORATION  
 Address FIVE PENN CENTER WEST, SUITE 401  
 City PITTSBURGH State PA Zip Code 15276

DESIGNATED AGENT WHITNEY JOHNSON  
 Address CABOT OIL & GAS CORPORATION, P.O. BOX 450  
 City GLASGOW State WV Zip Code 25086

FORM WV-8

04/24/2015



Copyright © 2013 National Geographic Society, i-cubed

Received  
 Dickinson, J.Q. A-6 Well Site  
 Office of Oil & Gas Location Map  
 Belle Quad  
 Malden District, Kanawha County, WV

MAR 12 2015

Date	3/9/2015
Designer	CAB
Project No	8744-014
Scale	1 inch = 2,000 feet

