



Diversified Gas & Oil Corporation
 100 Diversified Way
 Pikeville KY, 41051

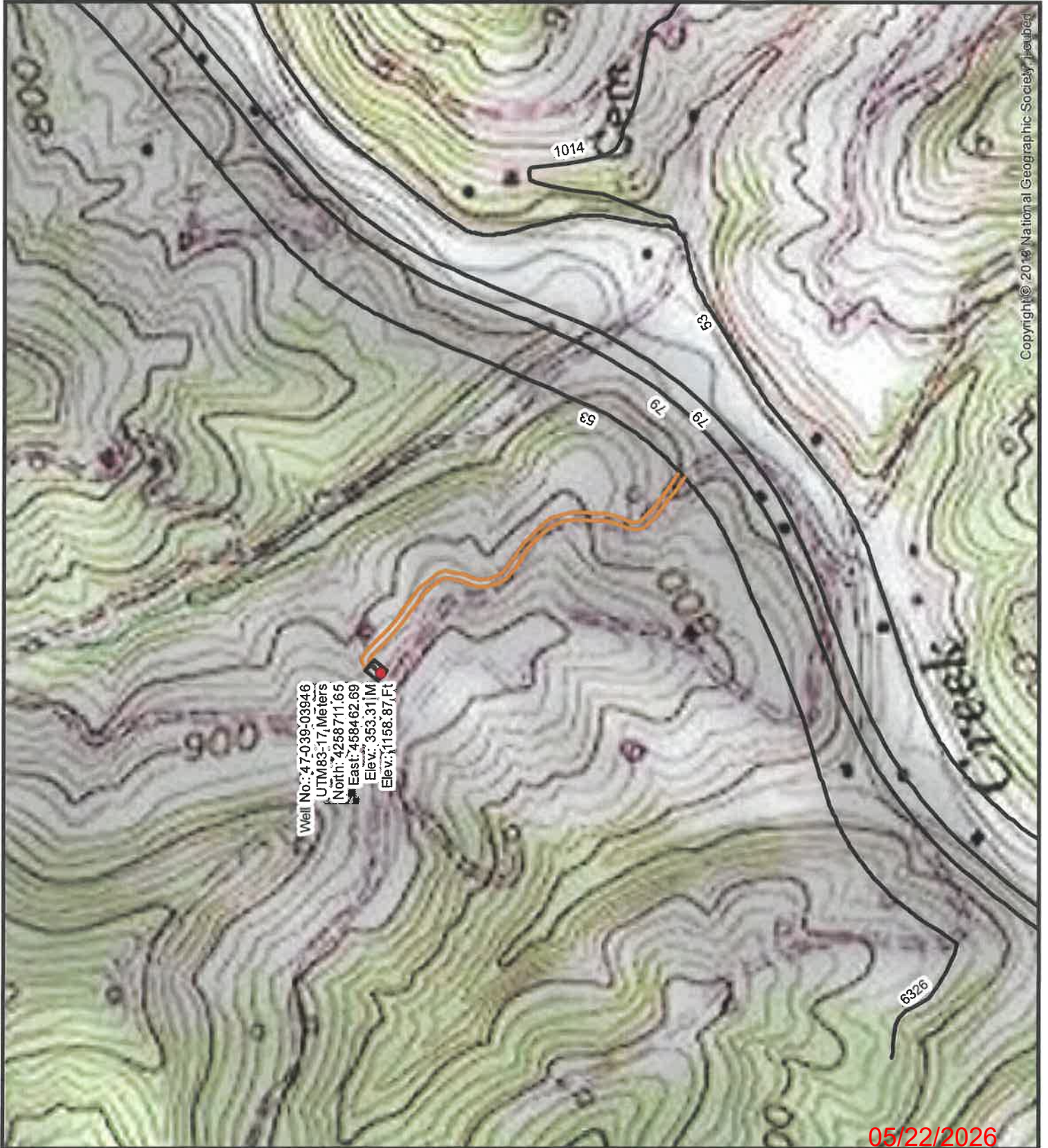
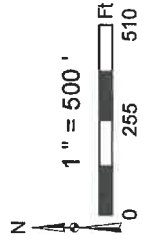
47-039-03946

Well Plugging Map

Legend

- Well
- Pits
- Pad
- Access Road
- Public Roads

RECEIVED
 Office of Oil and Gas
 MAY 14 2026
 WV Department of
 Environmental Protection



Copyright © 2016 National Geographic Society. All rights reserved.

05/22/2026








Diversified Gas & Oil Corporation
 100 Diversified Way
 Pikeville KY, 41051

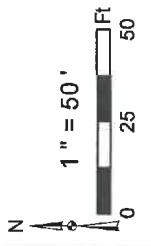
47-039-03946

Well Plugging Map

Legend

-  Well
-  Pits
-  Pad
-  Access Road
-  Public Roads

RECEIVED
 Office of Oil and Gas
 MAY 14 2026
 WV Department of
 Environmental Protection



05/22/2026

WW-7
8-30-06



RECEIVED
Office of Oil and Gas
MAY 14 2026
WV Department of
Environmental Protection

West Virginia Department of Environmental Protection
Office of Oil and Gas
WELL LOCATION FORM: GPS

API: 4703903946 WELL NO.: HUFFMAN H E A TICKLE 2

FARM NAME: H.E. Huffman

RESPONSIBLE PARTY NAME: Diversified Production, LLC

COUNTY: Kanawha DISTRICT: Elk

QUADRANGLE: Clendenin 7.5'

SURFACE OWNER: Bruner Land Company

ROYALTY OWNER: See Attached

UTM GPS NORTHING: 4258711.65

UTM GPS EASTING: 458462.69 GPS ELEVATION: 1158.87'

The Responsible Party named above has chosen to submit GPS coordinates in lieu of preparing a new well location plat for a plugging permit or assigned API number on the above well. The Office of Oil and Gas will not accept GPS coordinates that do not meet the following requirements:

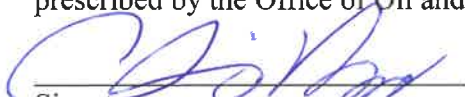
1. Datum: NAD 1983, Zone: 17 North, Coordinate Units: meters, Altitude: height above mean sea level (MSL) – meters.
2. Accuracy to Datum – 3.05 meters
3. Data Collection Method:

Survey grade GPS : Post Processed Differential
Real-Time Differential

Mapping Grade GPS X : Post Processed Differential X
Real-Time Differential

4. **Letter size copy of the topography map showing the well location.**

I the undersigned, hereby certify this data is correct to the best of my knowledge and belief and shows all the information required by law and the regulations issued and prescribed by the Office of Oil and Gas.


Signature

Chris Veazey - Director of Administration
Title

5/5/2026
Date

05/22/2026