



---

west virginia department of environmental protection

---

Office of Oil and Gas  
601 57<sup>th</sup> Street, S.E.  
Charleston, WV 25304  
(304) 926-0450  
fax: (304) 926-0452

Harold D. Ward, Cabinet Secretary  
[www.dep.wv.gov](http://www.dep.wv.gov)

Thursday, August 15, 2024  
WELL WORK PLUGGING PERMIT  
Vertical Plugging

GREYLOCK CONVENTIONAL, LLC  
500 CORPORATE LANDING

CHARLESTON, WV 25311

Re: Permit approval for SCHOLL 30  
47-039-04423-00-00

This well work permit is evidence of permission granted to perform the specified well work at the location described on the attached pages and located on the attached plat, subject to the provisions of Chapter 22 of the West Virginia Code of 1931, as amended, and all rules and regulations promulgated thereunder, and to any additional specific conditions and provisions outlined in the pages attached hereto. Notification shall be given by the operator to the Oil and Gas Inspector at least 24 hours prior to the construction of roads, locations, and/or pits for any permitted work. In addition, the well operator shall notify the same inspector 24 hours before any actual well work is commenced and prior to running and cementing casing. Spills or emergency discharges must be promptly reported by the operator to 1-800-642-3074 and to the Oil and Gas Inspector.

Upon completion of the plugging well work, the above named operator will reclaim the site according to the provisions of WV Code 22-6-30. Please be advised that form WR-38, Affidavit of Plugging and Filling Well, is to be submitted to this office within 90 days of completion of permitted well work, as should form WR-34 Discharge Monitoring Report within 30 days of discharge of pits, if applicable. Failure to abide by all statutory and regulatory provisions governing all duties and operations hereunder may result in suspension or revocation of this permit and, in addition, may result in civil and/or criminal penalties being imposed upon the operators.

Per 35 CSR 4-5.2.g this permit will expire in two (2) years from the issue date unless permitted well work is commenced. If there are any questions, please feel free to contact me at (304) 926- 0450.

James A. Martin  
Chief

Operator's Well Number:  
Farm Name: SCHOLL & WILCHER  
U.S. WELL NUMBER: 47-039-04423-00-00  
Vertical Plugging  
Date Issued: 8/15/2024

# PERMIT CONDITIONS

West Virginia Code §22-6-11 allows the Office of Oil and Gas to place specific conditions upon this permit. Permit conditions have the same effect as law. Failure to adhere to the specified permit conditions may result in enforcement action.

## CONDITIONS

---

1. All pits must be lined with a minimum of 20 mil thickness synthetic liner.
2. In the event of an accident or explosion causing loss of life or serious personal injury in or about the well or while working on the well, the well operator or its contractor shall give notice, stating the particulars of the accident or explosion, to the oil and gas inspector and the Chief within twenty-four (24) hours.
3. Well work activities shall not constitute a hazard to the safety of persons.
4. Notification shall be given by the operator to the Oil and Gas Inspector at least 24 hours prior to the construction of roads, locations and/or pits for any permitted work. In addition, the well operator shall notify the same inspector 24 hours before any actual well work is commenced and prior to running and cementing casing.

1) Date May 20, , 20 24  
2) Operator's  
Well No. Scholl # 30  
3) API Well No. 47-039 - 04423

STATE OF WEST VIRGINIA  
DEPARTMENT OF ENVIRONMENTAL PROTECTION  
OFFICE OF OIL AND GAS

APPLICATION FOR A PERMIT TO PLUG AND ABANDON

4) Well Type: Oil \_\_\_ / Gas x / Liquid injection \_\_\_ / Waste disposal \_\_\_ /  
(If "Gas, Production x or Underground storage \_\_\_) Deep \_\_\_ / Shallow x

5) Location: Elevation 1182 Watershed Pond Fork  
District Elk County Kanawha Quadrangle Mammoth 7.5

6) Well Operator Greylock Conventional, LLC. 7) Designated Agent Joe Farris  
Address 500 Corporate Landing Address 500 Corporate Landing  
Charleston, WV 25311 Charleston, WV 25311

8) Oil and Gas Inspector to be notified Name Terry Urban  
Address P.O. Box 1207  
Clendenin, WV 25045  
9) Plugging Contractor Name R & R Well Services  
Address 42 Lynch Ridge Road  
Walton, WV 25286

10) Work Order: The work order for the manner of plugging this well is as follows:

**PLEASE SEE ATTACHED**

RECEIVED  
Office of Oil and Gas

**JUL 31 2024**

WV Department of  
Environmental Protection

Notification must be given to the district oil and gas inspector 24 hours before permitted work can commence.

Work order approved by inspector  Date 7-25-24

**08/16/2024**

**Plugging Procedure Scholl #30**  
**API: 47-039-4423**

Casing	Depth (ft)	Cement for casing
13-10	39	0
9 5/8	714	250sks
7	1919	175sks
4 1/2	4825	240sks

1. Notify the inspector at least 24 hours prior to conducting abandonment operations.
2. Blow down well
3. POOH with Tubing, RIH and confirm TD and fill depth.
4. Prep for cement
5. Lead with 6% gel spacer on all cement plugs.
  - a. Note: Class L to be used, Alternative cement form submitted for Class L.
6. **PLUG 1** – Set cement plug from Approved tag depth - 2000' to cover perfs (4743 -2109')
  - a. **Note:** If cannot get cement to hold, discuss with inspector to set CIBP @ 2059' or cement plug over top perf (2200 – 1740')
7. Free point 4.5" casing, rip and pull pipe.
8. **PLUG (casing cut)** – Set 100' plug across casing cut (50' inside, 50' on top)
9. **PLUG 2** – Set cement plug from **2000 - 1740'** to cover casing shoe (1919') and Little Lime (1810')
10. **PLUG 3** – PU and set cement plug from **1240 – 1120'** to cover elevation (1182')
11. **PLUG 4** – PU and set cement plug from **764 – 664'** to cover casing shoe (714')
12. **PLUG 5** – PU and set cement plug from **550 – 420'** to cover coal seam (485'), Salt (470')
13. **PLUG 6** – PU and set cement plug from **110 – surface** to cover freshwater (60') and surface
14. Set monument ~30" above ground with Well Name, API and plug date

RECEIVED  
Office of Oil and Gas

JUL 31 2024

WV Department of  
Environmental Protection

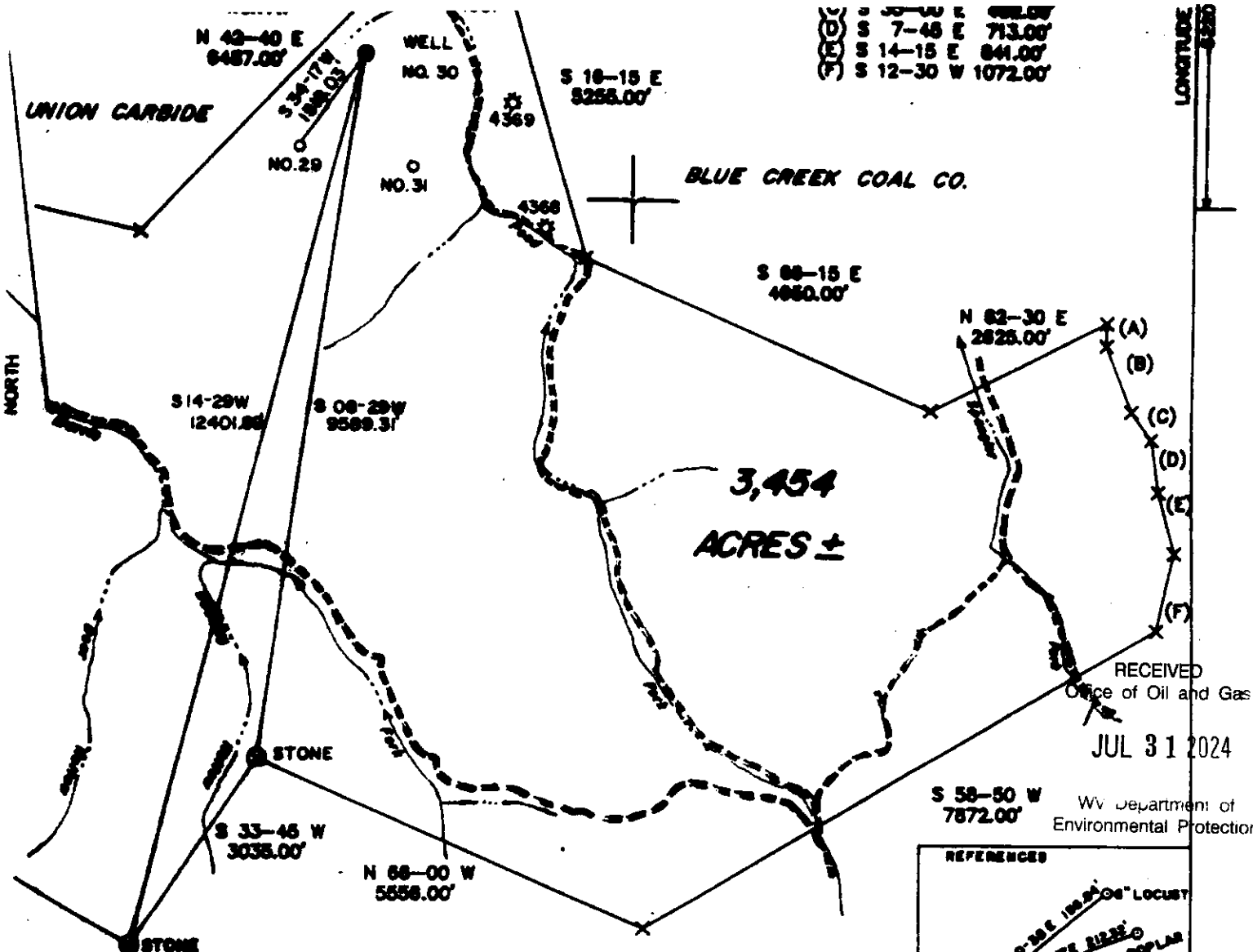
MAY SET IN STAGES  
 CAN WILL SET ON PLUG

Operator to Core with Cement All  
 Oil & Gas Formations including Salt,  
 Elevation, Coals & Freshwater

*[Signature]*  
 7-25-24

08/16/2024



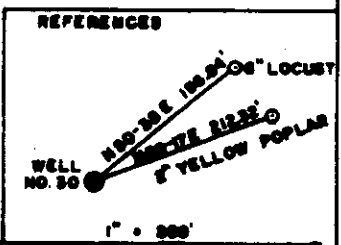


(C) S 30-40 E 9650'  
 (D) S 7-45 E 713.00'  
 (E) S 14-15 E 841.00'  
 (F) S 12-30 W 1072.00'

LONGITUDE 82° 50'


RECEIVED  
 Office of Oil and Gas  
 JUL 31 2024

WV Department of  
 Environmental Protection



## WELL NO. 30

I THE UNDERSIGNED, HEREBY CERTIFY THAT THIS PLAT IS CORRECT TO THE BEST OF MY KNOWLEDGE AND BELIEF AND SHOWS ALL THE INFORMATION REQUIRED BY LAW AND THE REGULATIONS ISSUED AND PRESCRIBED BY THE DEPARTMENT OF ENERGY.



(+) DENOTES LOCATION OF WELL ON UNITED STATES TOPOGRAPHIC MAPS.  
 DATE JANUARY 10, 19 87  
 OPERATORS WELL NO. SCHOLL NO. 30  
 API WELL NO. 47-039-4423  
 STATE COUNTY PERMIT

LLS 677 Gregory A. Smith

MINIMUM DEGREE OF ACCURACY 1/2500 FILE NO. 1585 21-1  
 PROVEN SOURCE DOMINION-SENE CO. MON. NO. 25 1088.14' SCALE 1" = 2000'  
 OF ELEVATION

STATE OF WEST VIRGINIA  
 DEPARTMENT OF ENERGY  
 OIL AND GAS DIVISION

WELL TYPE : OIL  GAS  LIQUID INJECTION  WASTE DISPOSAL  IF "GAS" PRODUCTION  STORAGE  DEEP  SHALLOW

LOCATION : ELEVATION 182' WATERSHED POND FORK

DISTRICT ELK COUNTY KANAWHA QUADRANGLE MAMMOTH 7.5'

SURFACE OWNER EARL SCHOLL & CLAUDE WILCHER, ET.AL ACREAGE 3382

ROYALTY OWNER EARL SCHOLL & CLAUDE WILCHER, ET.AL LEASE ACREAGE 3454


PROPOSED WORK : LEASE NO. \_\_\_\_\_

DRILL  CONVERT  DRILL DEEPER  REDRILL  FRACTURE OR STIMULATE  PLUG OFF

FORMATION  PERFORATE NEW FORMATION  PLUG AND ABANDON  CLEAN OUT AND REPLUG  OTHER \_\_\_\_\_

PHYSICAL CHANGE IN WELL (SPECIFY) \_\_\_\_\_ TARGET FORMATION MARCELLUS SHALE

08/16/2024



APR 24 1987

State of West Virginia

DEPARTMENT OF ENERGY

Oil and Gas Division

Well No. Scholl 30

Farm Scholl/Wilcher

API No. 047 - 039 - 4423

DIVISION OF OIL & GAS  
DEPARTMENT OF ENERGY

WELL OPERATOR'S REPORT  
OF

DRILLING, FRACTURING AND/OR STIMULATING, OR PHYSICAL CHANGE

WELL TYPE: Oil \_\_\_ / Gas X / Liquid Injection \_\_\_ / Waste Disposal \_\_\_ /  
(If "Gas," Production X / Underground Storage \_\_\_ / Deep \_\_\_ / Shallow X /)

LOCATION: Elevation: 1182 Watershed Pond Fork  
District: Elk County Kanawha Quadrangle Mammoth 7.5

COMPANY Allegheny & Western Energy Corp

ADDRESS P.O.Box 2587, Charleston, W.Va.

DESIGNATED AGENT Dennis L. Mann

ADDRESS P.O.Box 2587, Charleston, W.Va.

SURFACE OWNER Scholl/Wilcher

ADDRESS 1033 Quarrier St, Charleston, W.Va.

MINERAL RIGHTS OWNER Same

ADDRESS

OIL AND GAS INSPECTOR FOR THIS WORK Carlos

Hivley ADDRESS 223 Pinch Ridge RD  
Elkview, W.Va

PERMIT ISSUED 1/15/87

DRILLING COMMENCED 2/7/87

DRILLING COMPLETED 2/17/87

IF APPLICABLE: PLUGGING OF DRY HOLE ON  
CONTINUOUS PROGRESSION FROM DRILLING OR  
REWORKING. VERBAL PERMISSION OBTAINED  
ON

Casing & Tubing Size	Used in Drilling	Left in Well	Received Office of Oil and Gas Cu. ft. JUL 31 2024 WV Department of Environmental Protection
20-16 Cond.			0
13-10"	39	0	0
9 5/8	714	714	250 sks
8 5/8			
7	1919	1919	175 sks
5 1/2			
4 1/2	4825	4825	240 sks
3			
2			
Liners used			

GEOLOGICAL TARGET FORMATION Devonian Shale Depth 5290 feet

Depth of completed well 4833 feet Rotary X / Cable Tools

Water strata depth: Fresh 60 feet; Salt 470 feet

Coal seam depths: 485 Is coal being mined in the area? no

OPEN FLOW DATA

Producing formation Weir Pay zone depth 2109 feet

Gas: Initial open flow Mcf/d Oil: Initial open flow Bbl/d

Final open flow 135 Mcf/d Final open flow Bbl/d

Time of open flow between initial and final tests 24 hours

Static rock pressure 460 psig (surface measurement) after 24 hours shut in  
(If applicable due to multiple completion--)

Second producing formation Devonian Shale Pay zone depth 2433 08/16/2024

Gas: Initial open flow Mcf/d Oil: Initial open flow Bbl/d

2433-3196 perf w/ 30 holes frac w/ 60,000# 20/40 sd + 1,150,000 scf n2  
 3234-4743 perf w/ 60 holes frac w/ 60,000# 20/40 sd + 1,150,000 scf n2

**RECEIVED**  
 APR 24 1987

DIVISION OF OIL & GAS  
 DEPARTMENT OF ENERGY

WELL LOG

FORMATION	COLOR	HARD OR SOFT	TOP FEET	BOTTOM FEET	REMARKS Including indication of all fresh and salt water, coal, oil and gas
sand & shale			0	1124	
salt sand			1124	1287	
shale			1287	1389	
salt sand			1389	1511	
sand & shale			1511	1743	
maxon			1743	1810	
little lime			1810	1849	
pencil cave			1849	1856	
big lime			1856	2067	
shale			2067	2116	
weir			2116	2250	
shale			2250	2491	
sunbury shale			2491	2509	
sandysiltstone & shale			2509	2776	
grey & brown shale			2776	4833	TD 4833 KB

RECEIVED  
 Office of Oil and Gas

JUL 31 2024

WV Department of  
 Environmental Protection

(Attach separate sheets as necessary)

Allegheny & Western Energy Corp  
 Well Operator  
 By: *Dennis L. Moore* Vice President  
 Date: April 6, 1987

08/16/2024

WW-4A  
Revised 6-07

1) Date: May 20, 2024  
2) Operator's Well Number  
Scholl # 30  
3) API Well No.: 47 - 039 - 04423

**STATE OF WEST VIRGINIA**  
**DEPARTMENT OF ENVIRONMENTAL PROTECTION, OFFICE OF OIL AND GAS**  
**NOTICE OF APPLICATION TO PLUG AND ABANDON A WELL**

4) Surface Owner(s) to be served:	5) (a) Coal Operator
(a) Name <u>We R Farmers</u>	Name <u>We R Farmers</u>
Address <u>P.O. Box 397</u>	Address <u>P.O. Box 397</u>
<u>Glenville, WV 26351</u>	<u>Glenville, WV 26351</u>
(b) Name _____	(b) Coal Owner(s) with Declaration
Address _____	Name <u>Union Carbide</u>
(c) Name _____	Address <u>1630 Quarrier Street</u>
Address _____	<u>Charleston, WV 25311</u>
6) Inspector <u>Terry Urban</u>	(c) Coal Lessee with Declaration
Address <u>P.O. Box 1207</u>	Name _____
<u>Clendenin, WV 25045</u>	Address _____
Telephone <u>304.549.5915</u>	

**TO THE PERSONS NAMED ABOVE: You should have received this Form and the following documents:**

- (1) The application to Plug and Abandon a Well on Form WW-4B, which sets out the parties involved in the work and describes the well its and the plugging work order; and
- (2) The plat (surveyor's map) showing the well location on Form WW-6.

The reason you received these documents is that you have rights regarding the application which are summarized in the instructions on the reverses side. However, you are not required to take any action at all.

Take notice that under Chapter 22-6 of the West Virginia Code, the undersigned well operator proposes to file or has filed this Notice and Application and accompanying documents for a permit to plug and abandon a well with the Chief of the Office of Oil and Gas, West Virginia Department of Environmental Protection, with respect to the well at the location described on the attached Application and depicted on the attached Form WW-6. Copies of this Notice, the Application, and the plat have been mailed by registered or certified mail or delivered by hand to the person(s) named above (or by publication in certain circumstances) on or before the day of mailing or delivery to the Chief.

Well Operator	<u>Greylock Conventional, LLC.</u>	RECEIVED
By:	<u>Gavin M. Reed</u> <i>G-MR</i>	Office of Oil and Gas
Its:	<u>Asset Development Manager</u>	<b>JUL 31 2024</b>
Address	<u>500 Corporate Landing</u>	
	<u>Charleston, WV 25311</u>	WV Department of
Telephone	<u>(304) 925-6100</u>	Environmental Protection

Subscribed and sworn before me this 20th day of May 2024  
Melissa A. Knuckles Notary Public  
My Commission Expires July 20, 2025



**Oil and Gas Privacy Notice**

The Office of Oil and Gas processes your personal information, such as name, address and phone number, as a part of our regulatory duties. Your personal information may be disclosed to other State agencies or third parties in the normal course of business or as needed to comply with statutory or regulatory requirements, including Freedom of Information Act requests. Our office will appropriately secure your personal information. If you have any questions about our use of your personal information, please contact DEP's Chief Privacy Officer at [depprivacyofficer@wv.gov](mailto:depprivacyofficer@wv.gov).

08/16/2024



7022 2430 0002 1377 2761

U.S. Postal Service  
**CERTIFIED MAIL® RECEIPT**  
Domestic Mail Only

For delivery information, visit our website at [www.usps.com](http://www.usps.com)®.

**OFFICIAL USE**

Certified Mail Fee	\$
Extra Services & Fees (check box, add fee as appropriate)	
<input type="checkbox"/> Return Receipt (hardcopy)	\$
<input type="checkbox"/> Return Receipt (electronic)	\$
<input type="checkbox"/> Certified Mail Restricted Delivery	\$
<input type="checkbox"/> Adult Signature Required	\$
<input type="checkbox"/> Adult Signature Restricted Delivery	\$

Postmark  
Here  
JUL 30 2024

Postage	\$
Total Postage and Fees	\$

Sent To W R Farmers  
 Street and Apt. No., or PO Box No. PO Box 397  
 City, State, ZIP+4 Stennille, WV 26357

PS Form 3800, April 2015 PSN 7530-02-000-9047 See Reverse for Instructions

7022 2430 0002 1377 2778

U.S. Postal Service  
**CERTIFIED MAIL® RECEIPT**  
Domestic Mail Only

For delivery information, visit our website at [www.usps.com](http://www.usps.com)®.

**OFFICIAL USE**

Certified Mail Fee	\$
Extra Services & Fees (check box, add fee as appropriate)	
<input type="checkbox"/> Return Receipt (hardcopy)	\$
<input type="checkbox"/> Return Receipt (electronic)	\$
<input type="checkbox"/> Certified Mail Restricted Delivery	\$
<input type="checkbox"/> Adult Signature Required	\$
<input type="checkbox"/> Adult Signature Restricted Delivery	\$

Postmark  
Here  
JUL 30 2024

Postage	\$
Total Postage and Fees	\$

Sent To Union Carbide  
 Street and Apt. No., or PO Box No. 1627 Quarrier St.  
 City, State, ZIP+4 Chas WV 25311

PS Form 3800, April 2015 PSN 7530-02-000-9047 See Reverse for Instructions

08/16/2024

**SURFACE OWNER WAIVER**

Operator's Well  
Number

47-039-04423

**INSTRUCTIONS TO SURFACE OWNERS NAMED ON PAGE WW4-A**

The well operator named on page WW-4A is applying for a permit from the State to plug and abandon a well. (Note: If the surface tract is owned by more than three persons, then these materials were served on you because your name appeared on the Sheriff's tax ticket on the land or because you actually occupy the surface tract. In either case, you may be the only owner who will actually receive these materials.) See Chapter 22 of the West Virginia Code. Well work permits are valid for 24 months. If you do not own any interest in the surface tract, please forward these materials to the true owner immediately if you know who it is. Also, please notify the well operator and the Office of Oil and Gas.

**NOTE: YOU ARE NOT REQUIRED TO FILE ANY COMMENT.  
WHERE TO FILE COMMENTS AND OBTAIN ADDITIONAL INFORMATION:**

Chief, Office of Oil and Gas  
Department of Environmental Protection  
601 57<sup>th</sup> St. SE  
Charleston, WV 25304  
(304) 926-0450

RECEIVED  
Office of Oil and Gas  
**JUL 31 2024**  
WV Department of  
Environmental Protection

**Time Limits and methods for filing comments.** The law requires these materials to be served on or before the date the operator files his Application. You have **FIVE (5) DAYS** after the filing date to file your comments. Comments must be filed in person or received in the mail by the Chief's office by the time stated above. You may call the Chief's office to be sure of the date. Check with your postmaster to ensure adequate delivery time or to arrange special expedited handling. If you have been contacted by the well operator and you have signed a "voluntary statement of no objection" to the planned work described in these materials, then the permit may be issued at any time.

**Comments must be in writing.** Your comments must include your name, address and telephone number, the well operator's name and well number and the approximate location of the proposed well site including district and county from the application. You may add other documents, such as sketches, maps or photographs to support your comments.

The Chief has the power to deny or condition a well work permit based on comments on the following grounds:

- 1) The proposed well work will constitute a hazard to the safety of persons.
- 2) The soil erosion and sediment control plan is not adequate or effective;
- 3) Damage would occur to publicly owned lands or resources;
- 4) The proposed well work fails to protect fresh water sources or supplies;
- 5) The applicant has committed a substantial violation of a previous permit or a substantial violation of one or more of the rules promulgated under Chapter 22, and has failed to abate or seek review of the violation..."

**If you want a copy of the permit as it is issued or a copy of the order denying the permit, you should request a copy from the Chief.**

**VOLUNTARY STATEMENT OF NO OBJECTION**

I hereby state that I have read the instructions to surface owners and that I have received copies of a Notice and Application For A Permit To Plug And Abandon on Forms WW-4A and WW-4B, and a survey plat.

I further state that I have no objection to the planned work described in these materials, and I have no objection to a permit being issued on those materials.

FOR EXECUTION BY A NATURAL PERSON  
ETC.

FOR EXECUTION BY A CORPORATION,  
ETC.

\_\_\_\_\_  
Signature

\_\_\_\_\_  
Date

\_\_\_\_\_  
Name  
By  
Its

\_\_\_\_\_  
Date

Signature

Date

08/16/2024

WW-4B

API No.	<u>47-039-04423</u>
Farm Name	_____
Well No.	<u>Scholl # 30</u>

**INSTRUCTIONS TO COAL OPERATORS  
OWNERS AND LESSEE**

The well operator named on the obverse side of WW-4 (B) is about to abandon the well described in the enclosed materials and will commence the work of plugging and abandoning said well on the date the inspector is notified. Which date shall not be less than five days after the day on which this notice and application so mailed is received, or in due course should be received by the Department of Environmental Protection Office of Oil & Gas.

This notice and application is given to you in order that your respective representatives may be present at the plugging and filling of said well. You are further notified that whether you are represented or not the operator will proceed to plug and fill said well in the manner required by Section 24, Article 6, Chapter 22 of the Code and given in detail on obverse side of this application.

NOTE: If you wish this well to be plugged according to 22-6-24(d) then as per Regulation 35CSR4-13.9 you must complete and return to this office on form OB-16 "Request by Coal Operator, Owner, or Lessee for plugging" prior to the issuance of this plugging permit.

**WAIVER**

The undersigned coal operator \_\_\_\_/ owner \_\_\_\_/ lessee \_\_\_\_/ of the coal under this well location has examined this proposed plugging work order. The undersigned has no objection to the work proposed to be done at this location, provided, the well operator has complied with all applicable requirements of the West Virginia Code and the governing regulations.

Date: \_\_\_\_\_

RECEIVED  
 Office of Oil and Gas  
 By: \_\_\_\_\_  
 Its \_\_\_\_\_ **JUL 31 2024**

WV Department of  
Environmental Protection

**08/16/2024**

WW-9  
(5/16)

API Number 47 - 039 - 04423  
Operator's Well No. \_\_\_\_\_

**STATE OF WEST VIRGINIA  
DEPARTMENT OF ENVIRONMENTAL PROTECTION  
OFFICE OF OIL AND GAS  
FLUIDS/ CUTTINGS DISPOSAL & RECLAMATION PLAN**

Operator Name Greylock Conventional, LLC. OP Code 494521205

Watershed (HUC 10) Pond Fork Quadrangle Mammoth 7.5

Do you anticipate using more than 5,000 bbls of water to complete the proposed well work? Yes  No

Will a pit be used? Yes  No

If so, please describe anticipated pit waste: \_\_\_\_\_

Will a synthetic liner be used in the pit? Yes  No  If so, what ml.? \_\_\_\_\_

Proposed Disposal Method For Treated Pit Wastes:

- Land Application (if selected provide a completed form WW-9-GPP)
- Underground Injection ( UIC Permit Number \_\_\_\_\_)
- Reuse (at API Number \_\_\_\_\_)
- Off Site Disposal (Supply form WW-9 for disposal location)
- Other (Explain \_\_\_\_\_)

Will closed loop system be used? If so, describe: Yes, tank returns at tanks

Drilling medium anticipated for this well (vertical and horizontal)? Air, freshwater, oil based, etc. Freshwater

-If oil based, what type? Synthetic, petroleum, etc. n/a

Additives to be used in drilling medium? \_\_\_\_\_

Drill cuttings disposal method? Leave in pit, landfill, removed offsite, etc. No cuttns expected

-If left in pit and plan to solidify what medium will be used? (cement, lime, sawdust) \_\_\_\_\_

-Landfill or offsite name/permit number? \_\_\_\_\_

Permittee shall provide written notice to the Office of Oil and Gas of any load of drill cuttings or associated waste rejected at any West Virginia solid waste facility. The notice shall be provided within 24 hours of rejection and the permittee shall also disclose where it was properly disposed.

I certify that I understand and agree to the terms and conditions of the GENERAL WATER POLLUTION PERMIT issued on April 1, 2016, by the Office of Oil and Gas of the West Virginia Department of Environmental Protection. I understand that the provisions of the permit are enforceable by law. Violations of any term or condition of the general permit and/or other applicable law or regulation can lead to enforcement action.

I certify under penalty of law that I have personally examined and am familiar with the information submitted on this application form and all attachments thereto and that, based on my inquiry of those individuals immediately responsible for obtaining the information, I believe that the information is true, accurate, and complete. I am aware that there are significant penalties for submitting false information, including the possibility of fine or imprisonment.

Company Official Signature GEMRI

Company Official (Typed Name) Gavin M. Reed

Company Official Title Asset Development Manager

Subscribed and sworn before me this 20th day of May 2024

Melissa A. Knuckles

My commission expires July 20, 2025



08/16/2024



Proposed Revegetation Treatment: Acres Disturbed 1.0 Prevegetation pH \_\_\_\_\_

Lime 3 Tons/acre or to correct to pH 6.5

Fertilizer type 10-10-20

Fertilizer amount 500 lbs/acre

Mulch Hay Bales Tons/acre

**Seed Mixtures**

Temporary		Permanent	
Seed Type	lbs/acre	Seed Type	lbs/acre
ORCHARD GRASS	12	ORCHARD GRASS	12
LINDINO CLOVER	3	LANDINO CLOVER	3
TIMOTHY	10	TIMOTHY	10

Attach:

Maps(s) of road, location, pit and proposed area for land application (unless engineered plans including this info have been provided). If water from the pit will be land applied, provide water volume, include dimensions (L, W, D) of the pit, and dimensions (L, W), and area in acres, of the land application area.

Photocopied section of involved 7.5' topographic sheet.

Plan Approved by: *[Signature]*

Comments: \_\_\_\_\_

RECEIVED  
Office of Oil and Gas

JUL 31 2024

WV Department of  
Environmental Protection

Title: *Inspector Oil & Gas* Date: *7-25-24*

Field Reviewed? (  ) Yes (  ) No

**STATE OF WEST VIRGINIA  
DEPARTMENT OF ENVIRONMENTAL PROTECTION  
OFFICE OF OIL AND GAS  
GROUNDWATER PROTECTION PLAN**

Operator Name: Greylock Conventional, LLC.  
Watershed (HUC 10): Pond Fork Quad: Mammoth 7.5  
Farm Name: \_\_\_\_\_

1. List the procedures used for the treatment and discharge of fluids. Include a list of all operations that could contaminate the groundwater.

N/A - no discharge of fluids

2. Describe procedures and equipment used to protect groundwater quality from the list of potential contaminant sources above.

Closed loop system, all returns will be taken in tanks and hauled to WVDEP approved facility.

3. List the closest water body, distance to closest water body, and distance from closest Well Head Protection Area to the discharge area.

N/A

RECEIVED  
Office of Oil and Gas  
JUL 31 2024  
WV Department of  
Environmental Protection

4. Summarize all activities at your facility that are already regulated for groundwater protection.

N/A

5. Discuss any existing groundwater quality data for your facility or an adjacent property.

N/A

6. Provide a statement that no waste material will be used for deicing or fill material on the property.

Greylock will not use any waste material for deicing or fill material on property

7. Describe the groundwater protection instruction and training to be provided to the employees. Job procedures shall provide direction on how to prevent groundwater contamination.

N/A SEE SECTION 2

8. Provide provisions and frequency for inspections of all GPP elements and equipment.

Daily inspections of equipment will be preformed

RECEIVED  
Office of Oil and Gas  
JUL 31 2024  
WV Department of  
Environmental Protection

Signature: \_\_\_\_\_

Date: \_\_\_\_\_

May 10, 2024

WV Department of Environmental Protection  
601 57<sup>th</sup> Street  
Charleston, WV 25304

Re: 2022-13 Variance that allows the use of Class L cement in place of Class A cement for well plugging.

To Whom It May Concern:

Please see the attached order 2022-13 Variance that allows the use of Class L cement in place of Class A cement for well plugging. Greylock Conventional, LLC. wishes to use the Class L option at the time of plugging.

If you have questions, or need any additional information, please feel free to contact me.

Thank you,



Melissa Knuckles  
Permitting & Bond Specialist  
Greylock Energy, LLC.  
[mknuckles@greylockenergy.com](mailto:mknuckles@greylockenergy.com)  
(304) 925-6100 Office  
(304) 389-1441 Cell

RECEIVED  
Office of Oil and Gas  
JUL 31 2024  
WV Department of  
Environmental Protection





west virginia department of environmental protection

Office of Oil and Gas  
601 57<sup>th</sup> Street, SE  
Charleston, WV 25304  
Phone (304) 926-0450

Harold D. Ward, Cabinet Secretary  
dep.wv.gov

**BEFORE THE OFFICE OF OIL AND GAS  
DEPARTMENT OF ENVIRONMENTAL PROTECTION  
STATE OF WEST VIRGINIA**

**IN THE MATTER OF A VARIANCE FROM )  
LEGISLATIVE RULE 35CSR4 )  
SECTION 14.1. AND LEGISLATIVE RULE )  
35CSR8 SECTION 20.1, )  
RELATING TO THE CEMENTING )  
OF OIL AND GAS WELLS )**

**ORDER NO. 2022-13**

RECEIVED  
Office of Oil and Gas

**JUL 31 2024**

WV Department of  
Environmental Protection

**REPORT OF THE OFFICE**

In response to industry requests, the West Virginia Department of Environmental Protection, Office of Oil and Gas has reviewed the proposed use of American Petroleum Institute (API) Class L cement to be used in place of API Class A cement for well plugging.

**FINDINGS OF FACT**

1. On July 28, 2022, Diversified Gas & Oil Co. (DGO) submitted a variance request from Legislative Rule 35CSR4 for the use of API Class L cement in place of API Class A cement, relating to the plugging of conventional wells.
2. Laboratory analysis submitted by DGO on July 28, 2022, indicates API Class L cement is comparable to API Class A cement and thereby satisfies the requirements of the West Virginia Code.
3. Contemporaneously, the Chief of the Office of Oil and Gas also chose to consider a variance to Legislative Rule 35CSR8 Section 20.1., for the use of API Class L cement in place of API Class A cement, relating to the plugging of horizontal wells.

08/16/2024

4. On August 18, 2022, the Office of Oil and Gas provided public notice of acceptance of public comments on the variance consideration. During the 20-day public comment period, no comments were received.

### CONCLUSIONS OF LAW

Pursuant to Article 6 and Article 6A, Chapter 22 of the Code of West Virginia, the Office of Oil and Gas has jurisdiction over the subject matter, and the persons interested therein, and jurisdiction to promulgate the hereinafter prescribed Order.

Pursuant to Legislative Rule 35CSR4, Section 18 and Legislative Rule 35CSR8, Section 14, the Chief of the Office of Oil and Gas may grant a variance from any requirement of these rules.

### ORDER

It is ordered that the Class L cement product approved and monogrammed by API is approved for use in place of API Class A cement for well plugging subject to the provisions of Legislative Rule 35CSR4 and Legislative Rule 35CSR8.

Dated this, the 13th day of September, 2022.

IN THE NAME OF THE STATE OF WEST VIRGINIA

OFFICE OF OIL AND GAS  
DEPARTMENT OF ENVIRONMENTAL PROTECTION  
OF THE STATE OF WEST VIRGINIA



James Martin, Chief  
Office of Oil and Gas

RECEIVED  
Office of Oil and Gas

JUL 31 2024

WV Department of  
Environmental Protection

08/16/2024

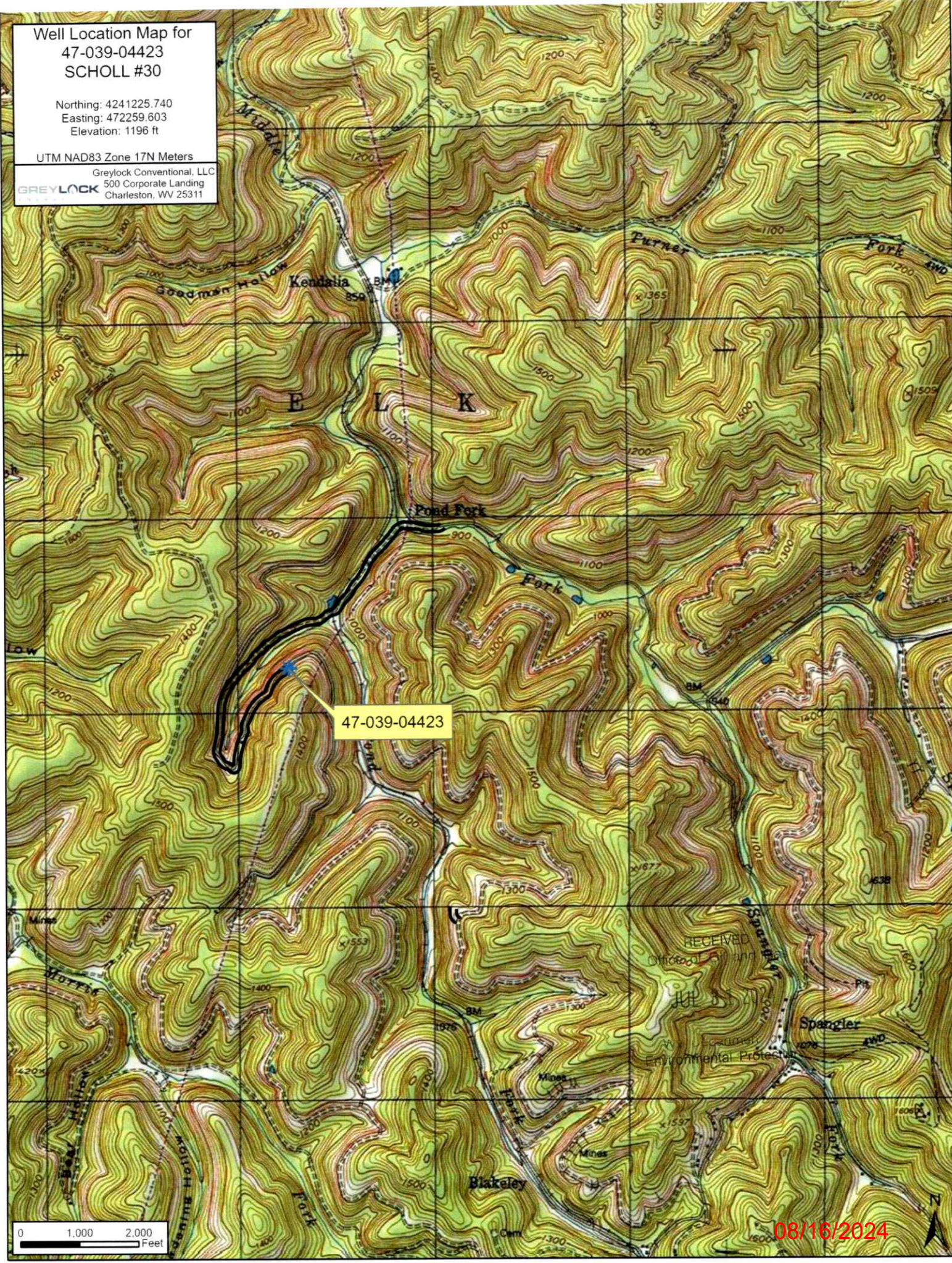


Well Location Map for  
47-039-04423  
SCHOLL #30

Northing: 4241225.740  
Easting: 472259.603  
Elevation: 1196 ft

UTM NAD83 Zone 17N Meters

Greylock Conventional, LLC  
500 Corporate Landing  
Charleston, WV 25311

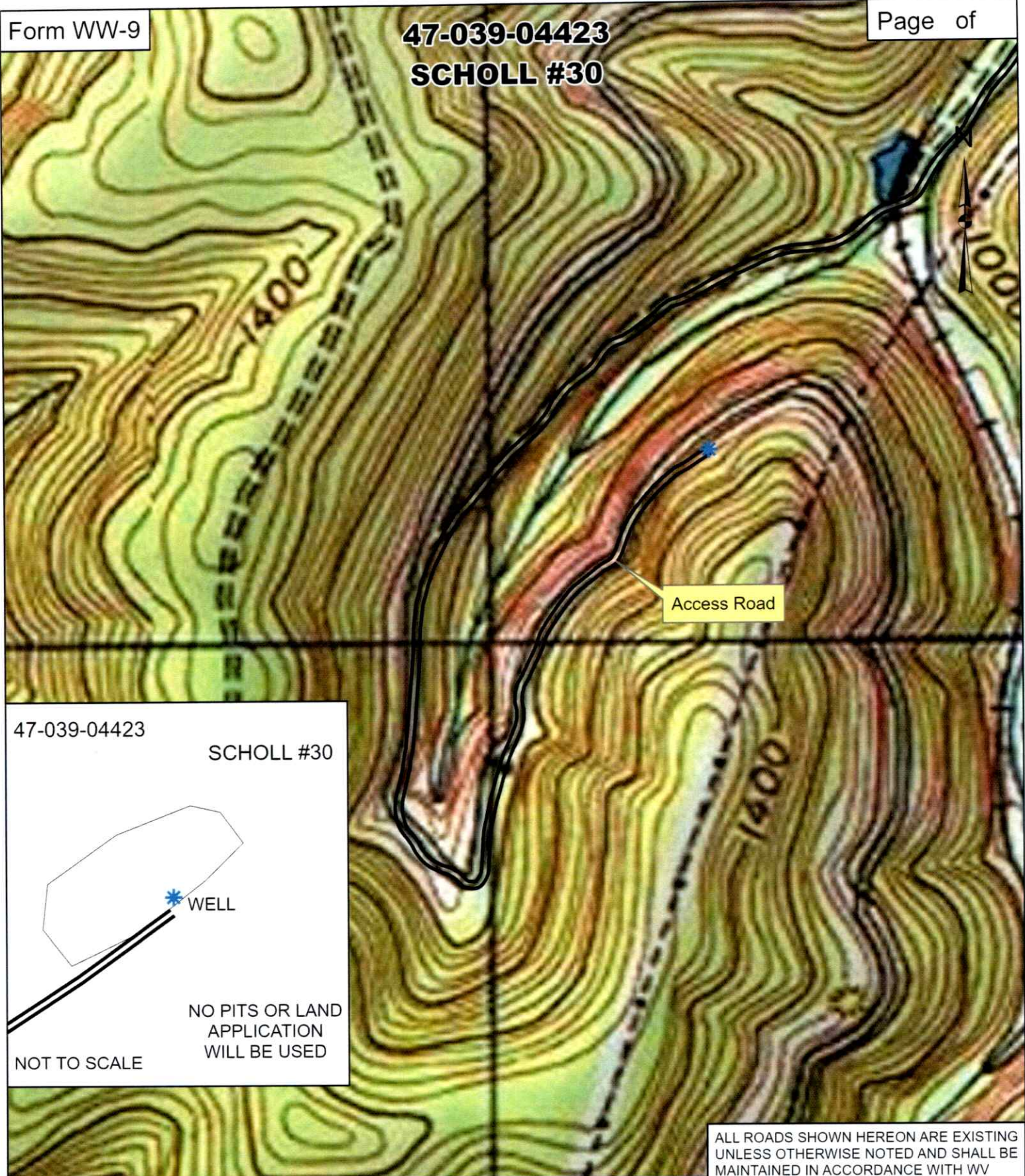


47-039-04423

0 1,000 2,000  
Feet

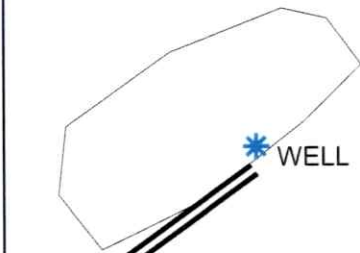
08/16/2024





47-039-04423

SCHOLL #30



NO PITS OR LAND  
APPLICATION  
WILL BE USED

NOT TO SCALE

Access Road

ALL ROADS SHOWN HEREON ARE EXISTING UNLESS OTHERWISE NOTED AND SHALL BE MAINTAINED IN ACCORDANCE WITH WV D.E.P. OIL AND GAS BMP MANUAL ENTRANCES AT COUNTY/STATE ROADS SHALL BE MAINTAINED WITH WV D.O.T. REGULATION. SEPARATE PERMITS MAY BE REQUIRED BY D.O.T.

EARTHWORK CONTRACTORS ARE RESPONSIBLE FOR NOTIFICATION TO THE OPERATOR AND **08/16/2024** TO ANY DEVIATION FROM THIS PLAN.



Greylock Conventional, LLC

500 Corporate Landing Charleston, WV 25311  
304-925-6100 - www.greylockenergy.com

Date: 5/23/2024

0 150 300 600 900 1,200



Feet

1:6,000



TOPO SECTION OF USGS  
MAMMOTH 7.5' QUADRANGLE



WW-7  
8-30-06



West Virginia Department of Environmental Protection  
Office of Oil and Gas

**WELL LOCATION FORM: GPS**

API: 47-039-04423 WELL NO.: 30

FARM NAME: Scholl

RESPONSIBLE PARTY NAME: Greylock Conventional, LLC.

COUNTY: Kanawha DISTRICT: Elk

QUADRANGLE: Mammoth 7.5

SURFACE OWNER: We R Farmers

ROYALTY OWNER: \_\_\_\_\_

UTM GPS NORTHING: 4241225.74

UTM GPS EASTING: 472259.60 GPS ELEVATION: 1196 ft

The Responsible Party named above has chosen to submit GPS coordinates in lieu of preparing a new well location plat for a plugging permit or assigned API number on the above well. The Office of Oil and Gas will not accept GPS coordinates that do not meet the following requirements:

- Datum: NAD 1983, Zone: 17 North, Coordinate Units: meters, Altitude: height above mean sea level (MSL) – meters.
- Accuracy to Datum – 3.05 meters
- Data Collection Method:

Survey grade GPS \_\_\_\_\_: Post Processed Differential \_\_\_\_\_  
Real-Time Differential \_\_\_\_\_

Mapping Grade GPS X: Post Processed Differential \_\_\_\_\_  
Real-Time Differential X

RECEIVED  
Office of Oil and Gas

JUL 31 2024

WV DEPARTMENT  
Environmental Protection

- Letter size copy of the topography map showing the well location.**

I the undersigned, hereby certify this data is correct to the best of my knowledge and belief and shows all the information required by law and the regulations issued and prescribed by the Office of Oil and Gas.

G-M 24  
Signature

Asset Dev. Manager  
Title

5/20/24  
Date

08/16/2024



500 Corporate Landing  
Charleston, WV 25311

May 29, 2024

We R Farmers  
P.O. Box 397  
Glenville, WV 26351

To Whom It May Concern:

This letter is to inform you that Greylock Conventional, LLC. will be plugging the Scholl # 30 well located in Kanawha County WV. Should you have questions regarding this matter, please feel free to contact me at (304) 925-6100.

Thank you,

Melissa Knuckles



500 Corporate Landing  
Charleston, WV 25311  
(304) 925.6100  
mknuckles@greylockenergy.com

RECEIVED  
Office of Oil and Gas

JUL 31 2024

WV Department of  
Environmental Protection



500 Corporate Landing  
Charleston, WV 25311

May 29, 2024

Union Carbide  
1627 Quarrier Street  
Charleston, WV 25311

To Whom It May Concern:

This letter is to inform you that Greylock Conventional, LLC. will be plugging the Scholl # 30 well located in Kanawha County WV. Should you have questions regarding this matter, please feel free to contact me at (304) 925-6100.

Thank you,

Melissa Knuckles



500 Corporate Landing  
Charleston, WV 25311  
(304) 925.6100  
mknuckles@greylockenergy.com

RECEIVED  
Office of Oil and Gas

JUL 31 2024

WV Department of  
Environmental Protection

## PLUGGING PERMIT CHECKLIST

### Plugging Permit

- WW-4B
- WW-4B signed by inspector
- WW-4A
- SURFACE OWNER WAIVER or PROOF THAT APPLICATION WAS SENT BY REGISTERED OR CERTIFIED MAIL
- COAL OWNER/COAL OPERATOR/COAL LESSEE WAIVERS or PROOF THAT APPLICATION WAS SENT BY REGISTERED OR CERTIFIED MAIL
- WW-9 PAGE 1 (NOTARIZED)
- WW-9 PAGE 2 with attached drawing of road, location, pit and proposed area for land application
- WW-9 GPP PAGE 1 and 2 if well effluent will be land applied
- RECENT MYLAR PLAT OR WW-7
- WELL RECORDS/COMPLETION REPORT
- TOPOGRAPHIC MAP OF WELL, SHOWING PIT IF PIT IS USED
- MUST HAVE VALID BOND IN OPERATOR'S NAME
- CHECK FOR \$100 IF PIT IS USED

RECEIVED  
Office of Oil and Gas

JUL 31 2024

WV Department of  
Environmental Protection

08/16/2024



Kennedy, James P <james.p.kennedy@wv.gov>

---

## plugging permits issued 4703904423 04426

1 message

---

**Kennedy, James P** <james.p.kennedy@wv.gov>

Thu, Aug 15, 2024 at 11:39 AM

To: Terry W Urban <terry.w.urban@wv.gov>, "Knuckles, Melissa" <mknuckles@greylockenergy.com>, sallierobinson@kanawha.us


To whom it may concern, plugging permits have been issued for 4703904423 04426.


James Kennedy

WVDEP OOG

---

### 2 attachments

 **4703904426.pdf**  
2993K

 **4703904423.pdf**  
3135K

08/16/2024