



---

west virginia department of environmental protection

---

Office of Oil and Gas  
601 57<sup>th</sup> Street, S.E.  
Charleston, WV 25304  
(304) 926-0450  
fax: (304) 926-0452

Jim Justice , Governor  
Austin Caperton , Cabinet Secretary  
www.dep.wv.gov

Wednesday, October 25, 2017  
NOTICE OF PERMIT CANCELLATION  
Vertical / Re-Work - 3


VIKING ENERGY CORPORATION  
P. O. BOX 13366

SISSONVILLE, WV 253600000

Re: Permit cancellation for LEMMA REALTY 1  
47-039-04549-00-00

The FINAL INSPECTION REPORT for the CANCELLED PERMIT, issued for U.S. Well Number 47-039-04549-00-00 , has been received by the Office of Oil and Gas. The permit has been cancelled as of 10/25/2017 .

If there are any questions, please feel free to contact me at (304) 926- 0450.

James A. Martin  
Chief  


Operator's Well Number: LEMMA REALTY 1  
Farm Name: LEMMA REALTY CO., INC.  
U.S. WELL NUMBER: 47-039-04549-00-00  
Vertical / Re-Work - 3  
Date Cancelled: 10/25/2017

Promoting a healthy environment.

11/03/2017

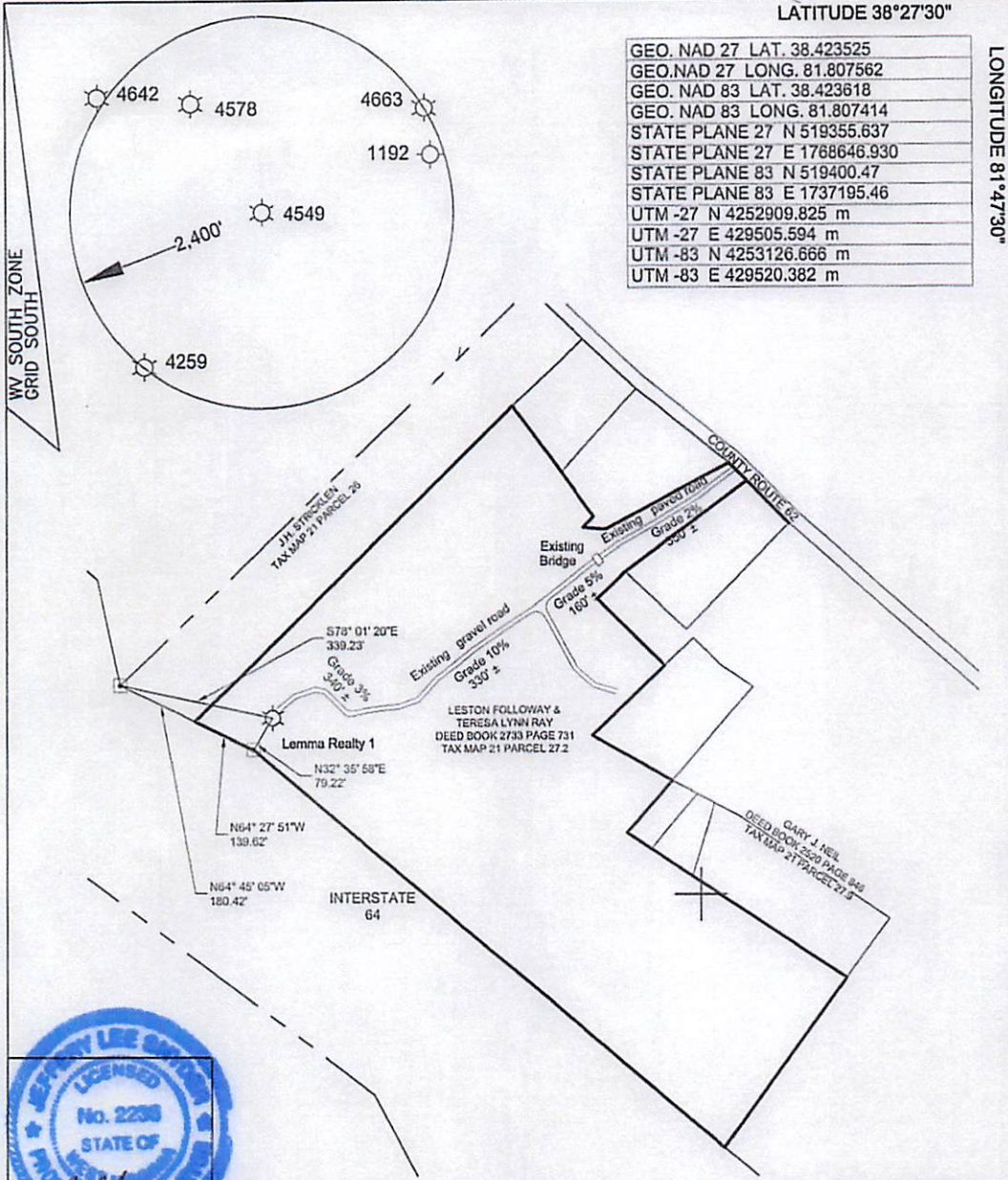
CANCELED

4553

LATITUDE 38°27'30"

LONGITUDE 81°47'30"

GEO. NAD 27 LAT.	38.423525
GEO. NAD 27 LONG.	81.807562
GEO. NAD 83 LAT.	38.423618
GEO. NAD 83 LONG.	81.807414
STATE PLANE 27 N	519355.637
STATE PLANE 27 E	1768646.930
STATE PLANE 83 N	519400.47
STATE PLANE 83 E	1737195.46
UTM -27 N	4252909.825 m
UTM -27 E	429505.594 m
UTM -83 N	4253126.666 m
UTM -83 E	429520.382 m



JEFFERY L. SNYDER PS 2238


(\*) DENOTES LOCATION OF WELL ON UNITED STATES TOPOGRAPHIC MAPS

JOB # 14-500-41-Lemma  
 DRAWING # 14-500-41  
 SCALE 1" = 300'  
 MINIMUM DEGREE OF ACCURACY SUBMETER  
 PROVEN SOURCE OF ELEV. SUBMETER MAPPING GRADE GPS

I THE UNDERSIGNED, HEREBY CERTIFY THAT THIS PLAT IS CORRECT TO THE BEST OF MY KNOWLEDGE AND BELIEF AND SHOWS ALL THE INFORMATION REQUIRED BY LAW AND THE REGULATIONS ISSUED AND PERSCRIBED BY THE DEPARTMENT OF ENVIRONMENTAL PROTECTION.



STATE OF WEST VIRGINIA, DIVISION OF ENVIRONMENTAL PROTECTION, OFFICE OF OIL AND GAS  
 White Brothers Consulting LLC  
 447 call road suite 216  
 Charleston, WV 25312



DATE 7-24-14  
 OPERATOR'S WELL # LEMMA REALTY 1  
 API WELL # 47 - 39 - 04549 W

STATE OF WEST VIRGINIA DEPARTMENT OF ENERGY DIVISION OF OIL AND GAS

WELL TYPE: OIL  GAS  LIQUID INJECTION  WASTE DISPOSAL   
 (IF "GAS") PRODUCTION  STORAGE  DEEP  SHALLOW   
 LOCATION: ELEVATION 689 WATERSHED ARMOUR CREEK DISTRICT Union COUNTY Kanawha  
 QUADRANGLE SAINT ALBANS 7.5'

SURFACE OWNER LESTON FOLLOWAY ACREAGE 15.5 ACRES +/-  
 OIL & GAS ROYALTY OWNER LESTON FOLLOWAY LEASE ACREAGE 15.5 ACRES +/-  
 PROPOSED WORK: DRILL  CONVERT  DRILL DEEPER  REDRILL  FRACTURE OR STIMULATE   
 STIMULATE  PLUG OFF OLD FORMATION  PERFORATE NEW FORMATION  PLUG & ABANDON   
 CLEAN OUT & REPLUG  OTHER PHYSICAL CHANGE IN WELL (SPECIFY) \_\_\_\_\_  
 TARGET FORMATION MARCELLUS SHALE ESTIMATED DEPTH 4,900  
 WELL OPERATOR Viking Energy, Corporation DESIGNATED AGENT Michael Pinkerton  
 ADDRESS P.O. Box 13366 ADDRESS P.O. Box 13366  
Sissonville, WV 25360 Sissonville, WV 25360

FORM WW-6

COUNTY NAME PERMIT

11/03/2017

CANCELED