



west virginia department of environmental protection

Office of Oil and Gas
601 57th Street, S.E.
Charleston, WV 25304
(304) 926-0450
fax: (304) 926-0452

Harold D. Ward, Cabinet Secretary
www.dep.wv.gov

Wednesday, June 7, 2023
WELL WORK PLUGGING PERMIT
Vertical Plugging

BLUE GROUP OPERATING, INC.
POST OFFICE BOX 68

SPENCER, WV 25276

Re: Permit approval for LOWERY HRS. 1
47-039-05036-00-00

This well work permit is evidence of permission granted to perform the specified well work at the location described on the attached pages and located on the attached plat, subject to the provisions of Chapter 22 of the West Virginia Code of 1931, as amended, and all rules and regulations promulgated thereunder, and to any additional specific conditions and provisions outlined in the pages attached hereto. Notification shall be given by the operator to the Oil and Gas Inspector at least 24 hours prior to the construction of roads, locations, and/or pits for any permitted work. In addition, the well operator shall notify the same inspector 24 hours before any actual well work is commenced and prior to running and cementing casing. Spills or emergency discharges must be promptly reported by the operator to 1-800-642-3074 and to the Oil and Gas Inspector.

Upon completion of the plugging well work, the above named operator will reclaim the site according to the provisions of WV Code 22-6-30. Please be advised that form WR-38, Affidavit of Plugging and Filling Well, is to be submitted to this office within 90 days of completion of permitted well work, as should form WR-34 Discharge Monitoring Report within 30 days of discharge of pits, if applicable. Failure to abide by all statutory and regulatory provisions governing all duties and operations hereunder may result in suspension or revocation of this permit and, in addition, may result in civil and/or criminal penalties being imposed upon the operators.

Per 35 CSR 4-5.2.g this permit will expire in two (2) years from the issue date unless permitted well work is commenced. If there are any questions, please feel free to contact me at (304) 926- 0450.

James A. Martin
Chief

A handwritten signature in blue ink, appearing to read 'James A. Martin', is written over a white background.

Operator's Well Number: LOWERY HRS. 1
Farm Name: LOWERY, REBECCA
U.S. WELL NUMBER: 47-039-05036-00-00
Vertical Plugging
Date Issued: 6/7/2023

Promoting a healthy environment.

06/16/2023

PERMIT CONDITIONS

West Virginia Code §22-6-11 allows the Office of Oil and Gas to place specific conditions upon this permit. Permit conditions have the same effect as law. Failure to adhere to the specified permit conditions may result in enforcement action.

CONDITIONS

1. In the event of an accident or explosion causing loss of life or serious personal injury in or about the well or while working on the well, the well operator or its contractor shall give notice, stating the particulars of the accident or explosion, to the oil and gas inspector and the Chief within twenty-four (24) hours.
2. Well work activities shall not constitute a hazard to the safety of persons.
3. Notification shall be given by the operator to the Oil and Gas Inspector at least 24 hours prior to the construction of roads, locations and/or pits for any permitted work. In addition, the well operator shall notify the same inspector 24 hours before any actual well work is commenced and prior to running and cementing casing.

06/16/2023

STATE OF WEST VIRGINIA
DEPARTMENT OF ENVIRONMENTAL PROTECTION
OFFICE OF OIL AND GAS

APPLICATION FOR A PERMIT TO PLUG AND ABANDON

4) Well Type: Oil / Gas / Liquid injection _____ / Waste disposal _____ /
(If "Gas, Production or Underground storage _____) Deep _____ / Shallow

5) Location: Elevation 620' Watershed Elk River
District Clendenin County Kanawha Quadrangle Clendenin

6) Well Operator Blue Group Operating, Inc 7) Designated Agent Robert A. Richards
Address PO Box 68 Address PO Box 68
Spencer, WV 25276 Spencer, WV 25276

8) Oil and Gas Inspector to be notified 9) Plugging Contractor
Name Terry Urban Name R&R Well Service (or others)
Address PO Box 1207 Address _____
Clendenin, WV 25045

10) Work Order: The work order for the manner of plugging this well is as follows:

Free point and recover casing and tubular's 6% gel between the plugs
** WELL WAS SHOT @ 1700' SPOT GEL FROM TD TO A MINIMUM OF 1300' (IN 3" 100 6 5/8")*
Set cement 1685-1715- 1690' TO 1520'. (COVERING PAY & GAS IN LINE) (170' CEMENT PLUG) gwm
Set cement 700' to 600' (TOP OF) (salt sand and elevation plug)
Set cement 450" to surface (fresh water and surface plug) (6 1/4 CASING SEAT) (PULLED)
Set monument with API #

Cover with cement all oil and gas formations including salt elevations, coals and 1

Operator to Cover with Cement all Oil-Gas formations including Salt, Elevations, Coals, Freshwater

RECEIVED
Office of Oil and Gas
MAY 08 2023

Notification must be given to the district oil and gas inspector 24 hours in advance for the work to commence. WV Department of Environmental Protection

Work order approved by inspector *[Signature]* Date 4-24-23

06/16/2023

State of West Virginia
Division of Environmental Protection
Section of Oil and Gas

Well Operator's Report of Well Work

Farm name: LOWERY, REBECCA Operator Well No.: LOWERY HRS. #1

LOCATION: Elevation: 620.00 Quadrangle: CLENDENIN

District: BIG SANDY County: KANAWHA
Latitude: 6950 Feet South of 38 Deg. 30Min. 0 Sec.
Longitude 9700 Feet West of 81 Deg. 20 Min. 0 Sec.

Company: 3R PIPELINE, INC.
P.O. BOX 311
SPENCER, WV 25276-0311

Agent: ROBERT C. RICHARDS

Inspector: CARLOS HIVELY
Permit Issued: 02/29/96
Well work Commenced: _____
Well work Completed: _____
Verbal Plugging _____
Permission granted on: _____
Rotary Cable X Rig
Total Depth (feet) 1735
Fresh water depths (ft) 850

Salt water depths (ft) _____

Is coal being mined in area (Y/N)? _____
Coal Depths (ft): _____

Casing & Tubing Size	Used in Drilling	Left in Well	Cement Fill Up Cu. Ft.
10	60	60	
1 1/4	400	Pulled	
6 5/8	1358	1358	
5 3/16		400	

OPEN FLOW DATA

Producing formation _____ Pay zone depth (ft) _____
Gas: Initial open flow _____ MCF/d Oil: Initial open flow _____ Bbl/d
Final open flow _____ MCF/d Final open flow _____ Bbl/d
Time of open flow between initial and final tests _____ Hours
Static rock Pressure _____ psig (surface pressure) after _____ Hours

Second producing formation _____ Pay zone depth (ft) _____
Gas: Initial open flow _____ MCF/d Oil: Initial open flow _____ Bbl/d
Final open flow _____ MCF/d Final open flow _____ Bbl/d
Time of open flow between initial and final tests _____ Hours
Static rock Pressure _____ psig (surface pressure) after _____ Hours

NOTE: ON BACK OF THIS FORM PUT THE FOLLOWING: 1). DETAILS OF PERFORATED INTERVALS, FRACTURING OR STIMULATING, PHYSICAL CHANGE, ETC. 2). THE WELL LOG WHICH IS A SYSTEMATIC DETAILED GEOLOGICAL RECORD OF ALL FORMATIONS, INCLUDING COAL ENCOUNTERED BY THE WELLBORE.

For: 3R PIPELINE, INC.

By: *Robert C. Richards*
Date: February 22, 1999

RECEIVED
Office of Oil and Gas
MAY 08 2023

WV Department of
Environmental Protection

06/16/2023

A. J. Kelley or Lower Heis # 1

	Top	to	Bottom
Surface	0	"	690
Salt Sand	690	"	1225
" Water	850	"	
Slate + Sand	1225	"	1324
lime	1324	"	1333
Pencil	1333	"	1342
Big lime	1342	"	1455
Drum Sand	1455	"	1457
Gas	1457	"	1495
Slate + Sandy lime	1495	"	1692
Weir Sand	1692	"	1714
Slate	1714	"	1702
Pay oil	1702	"	1700
Shot	1700	"	

10" casing	60 ft
8" "	400 " full
6 5/8" " PULL 7.15.81	1358 "
5 3/8" " PULL 7.15.81	400 " 400 ft

200 # shot 1965
 Gelatin oil 6.00 per WK.

RECEIVED
 Office of Oil and Gas
 MAY 08 2023
 WV Department of
 Environmental Protection

STATE OF WEST VIRGINIA
DEPARTMENT OF MINES
OIL AND GAS DIVISION

4703905036

L-869

WELL RECORD

Permit No.

Oil or Gas Well (Kind)

Company Silman Oil Company
Address Clendenin, W. Va.
Farm Lowery Heirs Acres

Casing and Tubing	Used in Drilling	Left in Well	Packers
Size			Kind of Packer
16			
18			
10	60	60	Size of
8 1/4	400	Pulled	
6 5/8	1358	1358	Depth set
5 3/16		400	
3			Perf. top
2			Perf. bottom
Liners Used			Perf. top
			Perf. bottom

Location (waters) Elk
Well No. # I Elev.

District Big Sanday County Kanawha

The surface of tract is owned in fee by

Mineral rights are owned by

Drilling commenced

Drilling completed

Date shot

Open Flow /10ths Water in

Volume

Rock Pressure

Oil

Fresh water

Salt water

CASING CEMENTED	SIZE	No. Ft.	Date
COAL WAS ENCOUNTERED AT	Oil	FEET	INCHES
		FEET	INCHES
		FEET	INCHES

Formation	Color	Hard or Soft	Top	Bottom	Oil, Gas or Water	Depth Found	Remarks
Salt Sand			690	690			
Water				1225			
Slate			1225	1235			
Maxon			1235	1285			
Little Lime			1285	1318			
Slate			1318	1324			
Lime			1324	1333			
Pencil			1333	1342			
Big Lime			1342	1455			
Injun			1455	1495			
Gas			1457	1467			
Broken			1495	1612			
Sandy Lime			1612	1624			
2nd Gas				1619			
3rd Gas				1640	Gas in Line Shell		
4th Gas				1655			
5th Gas				1678			
Shells & Slate			1624	1692			
Weir Sand			1692	1714			
Pay			1702	1709			
Slate			1714	1735			
Shot			1700	1710			
Total Depth Evidently				1735			
Conductor 16 feet							

RECEIVED
Office of Oil and Gas
MAY 08 2023
WV Department of
Environmental Protection

06/16/2023

1) Date: 04/17/2023
2) Operator's Well Number
Rebecca Lowery Hr. #1

3) API Well No.: 47 - 039 - 05036

STATE OF WEST VIRGINIA
DEPARTMENT OF ENVIRONMENTAL PROTECTION, OFFICE OF OIL AND GAS
NOTICE OF APPLICATION TO PLUG AND ABANDON A WELL

4) Surface Owner(s) to be served:	5) (a) Coal Operator
(a) Name Clendenin Pentecostal Church	Name NA
Address 7602 Elk River Road	Address
Clendenin, WV 25045	
(b) Name	(b) Coal Owner(s) with Declaration
Address	Name NA
	Address
(c) Name	Name
Address	Address
6) Inspector Terry Urban	(c) Coal Lessee with Declaration
Address PO Box 1207	Name NA
Clendenin, WV 25045	Address
Telephone 304-549-5914	



TO THE PERSONS NAMED ABOVE: You should have received this Form and the following documents:

- (1) The application to Plug and Abandon a Well on Form WW-4B, which sets out the parties involved in the work and describes the well its and the plugging work order; and
- (2) The plat (surveyor's map) showing the well location on Form WW-6.

The reason you received these documents is that you have rights regarding the application which are summarized in the instructions on the reverses side. However, you are not required to take any action at all.

Take notice that under Chapter 22-6 of the West Virginia Code, the undersigned well operator proposes to file or has filed this Notice and Application and accompanying documents for a permit to plug and abandon a well with the Chief of the Office of Oil and Gas, West Virginia Department of Environmental Protection, with respect to the well at the location described on the attached Application and depicted on the attached Form WW-6. Copies of this Notice, the Application, and the plat have been mailed by registered or certified mail or delivered by hand to the person(s) named above (or by publication in certain circumstances) on or before the day of mailing or delivery to the Chief.



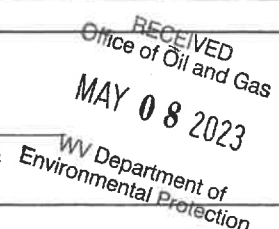
OFFICIAL SEAL
NOTARY PUBLIC
STATE OF WEST VIRGINIA
Misti D Tolley-Carpenter
PO Box 94
Spencer, WV 25276
My Commission Expires April 30, 2027

Well Operator Blue Group Operating, Inc
 Name Robert A Richards
 Address president
 PO Box 68
 Spencer, WV 25276
 Telephone 304-927-3193

Subscribed and sworn before me this 19th day of April 2023

Misti D. Tolley-Carpenter
My Commission Expires April 30, 2027

Notary Public



Oil and Gas Privacy Notice

The Office of Oil and Gas processes your personal information, such as name, address and phone number, as a part of our regulatory duties. Your personal information may be disclosed to other State agencies or third parties in the normal course of business or as needed to comply with statutory or regulatory requirements, including Freedom of Information Act requests. Our office will appropriately secure your personal information. If you have any questions about our use of your personal information, please contact DEP's Chief Privacy Officer at depprivacyofficer@wv.gov.

06/16/2023

U.S. Postal Service™
CERTIFIED MAIL® RECEIPT
 Domestic Mail Only

4703905036P

For delivery information, visit our website at www.usps.com®

Clendenin, WV 25045



Certified Mail Fee \$4.15
 Extra Services & Fees (check box, add fee as appropriate)
 Return Receipt (hardcopy) \$0.00
 Return Receipt (electronic) \$0.00
 Certified Mail Restricted Delivery \$0.00
 Adult Signature Required \$0.00
 Adult Signature Restricted Delivery \$0.00

0276
 05
 Postmark
 Here

SPENCER
 110 MAIN ST
 SPENCER, WV 25276-9998
 (800) 275-8777

05/03/2023 04:22 PM

Postage \$2.22
 Total Postage and Fees \$9.72

05/03/2023

Sent To
 Clendenin Pentecostal Church
 Street and Apt. No., or PO Box No.
 7602 Elk River Rd
 City, State, ZIP+4®
 Clendenin, WV 25045

PS Form 3800, April 2015 PSN 7530-02-000-9047 See Reverse for Instructions

Product	Qty	Unit Price	Price
First-Class Mail® Large Envelope	1		\$2.22
Clendenin, WV 25045 Weight: 0 lb 4.20 oz Estimated Delivery Date Fri 05/05/2023			
Certified Mail®			\$4.15
Tracking #:			
	70200090000028092502		
* Return Receipt			\$3.35
Tracking #:			
	9590 9402 7780 2152 7750 61		
Total			\$9.72

Grand Total: \$9.72

Credit Card Remit: \$9.72
 Card Name: AMEX
 Account #: XXXXXXXXXXXX1015
 Approval #: 809756
 Transaction #: 724
 AID: A000000025010801 Chip
 AL: AMERICAN EXPRESS
 PIN: Not Required

Text your tracking number to: 28777 (2USPS) to get the latest status. Standard Message and Data rates may apply. You may also visit www.usps.com USPS Tracking or call 1-800-222-1811.

Preview your Mail
 Track your Packages
 Sign up for FREE @
<https://informedelivery.usps.com>

All sales final on stamps and postage.
 Refunds for guaranteed services only.
 Thank you for your business.

Tell us about your experience.
 Go to: <https://postalexperience.com/Pos>
 or scan this code with your mobile device.



or call 1-800-410-7420.

RECEIVED
 Office of Oil and Gas
 MAY 08 2023
 WV Department of
 Environmental Protection

UFN: 557656-0276
 Receipt #: 840-52500278-1-4690134-2
 Clerk: 05

06/16/2023

SURFACE OWNER WAIVER

4703905036P

Operator's Well
Number

Rebecca Lowery Hrs. #1

039-65036

INSTRUCTIONS TO SURFACE OWNERS NAMED ON PAGE WW4-A

The well operator named on page WW-4A is applying for a permit from the State to plug and abandon a well. (Note: If the surface tract is owned by more than three persons, then these materials were served on you because your name appeared on the Sheriff's tax ticket on the land or because you actually occupy the surface tract. In either case, you may be the only owner who will actually receive these materials.) See Chapter 22 of the West Virginia Code. Well work permits are valid for 24 months. If you do not own any interest in the surface tract, please forward these materials to the true owner immediately if you know who it is. Also, please notify the well operator and the Office of Oil and Gas.

**NOTE: YOU ARE NOT REQUIRED TO FILE ANY COMMENT.
WHERE TO FILE COMMENTS AND OBTAIN ADDITIONAL INFORMATION:**

Chief, Office of Oil and Gas
Department of Environmental Protection
601 57th St. SE
Charleston, WV 25304
(304) 926-0450

Time Limits and methods for filing comments. The law requires these materials to be served on or before the date the operator files his Application. You have **FIVE (5) DAYS** after the filing date to file your comments. Comments must be filed in person or received in the mail by the Chief's office by the time stated above. You may call the Chief's office to be sure of the date. Check with your postmaster to ensure adequate delivery time or to arrange special expedited handling. If you have been contacted by the well operator and you have signed a "voluntary statement of no objection" to the planned work described in these materials, then the permit may be issued at any time.

Comments must be in writing. Your comments must include your name, address and telephone number, the well operator's name and well number and the approximate location of the proposed well site including district and county from the application. You may add other documents, such as sketches, maps or photographs to support your comments.

The Chief has the power to deny or condition a well work permit based on comments on the following grounds:

- 1) The proposed well work will constitute a hazard to the safety of persons.
- 2) The soil erosion and sediment control plan is not adequate or effective;
- 3) Damage would occur to publicly owned lands or resources;
- 4) The proposed well work fails to protect fresh water sources or supplies;
- 5) The applicant has committed a substantial violation of a previous permit or a substantial violation of one or more of the rules promulgated under Chapter 22, and has failed to abate or seek review of the violation...".

RECEIVED
Office of Oil and Gas
MAY 08 2023
WV Department of Environmental Protection

If you want a copy of the permit as it is issued or a copy of the order denying the permit, you should request a copy from the Chief.

VOLUNTARY STATEMENT OF NO OBJECTION

I hereby state that I have read the instructions to surface owners and that I have received copies of a Notice and Application For A Permit To Plug And Abandon on Forms WW-4A and WW-4B, and a survey plat.

I further state that I have no objection to the planned work described in these materials, and I have no objection to a permit being issued on those materials.

FOR EXECUTION BY A NATURAL PERSON
ETC.

FOR EXECUTION BY A CORPORATION,

_____	Date _____	Name _____
Signature		By _____
		Its _____
		Date _____

06/16/2023

API No. 47-039-05036

Farm Name _____

Well No. Rebecca Lowery Hrs. #1

**INSTRUCTIONS TO COAL OPERATORS
OWNERS AND LESSEE**

The well operator named on the obverse side of WW-4 (B) is about to abandon the well described in the enclosed materials and will commence the work of plugging and abandoning said well on the date the inspector is notified. Which date shall not be less than five days after the day on which this notice and application so mailed is received, or in due course should be received by the Department of Environmental Protection Office of Oil & Gas.

This notice and application is given to you in order that your respective representatives may be present at the plugging and filling of said well. You are further notified that whether you are represented or not the operator will proceed to plug and fill said well in the manner required by Section 24, Article 6, Chapter 22 of the Code and given in detail on obverse side of this application.

NOTE: If you wish this well to be plugged according to 22-6-24(d) then as per Regulation 35CSR4-13.9 you must complete and return to this office on form OB-16 "Request by Coal Operator, Owner, or Lessee for plugging" prior to the issuance of this plugging permit.

WAIVER

The undersigned coal operator _____ / owner _____ / lessee _____ / of the coal under this well location has examined this proposed plugging work order. The undersigned has no objection to the work proposed to be done at this location, provided, the well operator has complied with all applicable requirements of the West Virginia Code and the governing regulations.

Date: _____

By: _____

Its _____

N/A

RECEIVED
Office of Oil and Gas
MAY 08 2023
WV Department of
Environmental Protection

06/16/2023

STATE OF WEST VIRGINIA
DEPARTMENT OF ENVIRONMENTAL PROTECTION
OFFICE OF OIL AND GAS
FLUIDS/ CUTTINGS DISPOSAL & RECLAMATION PLAN

Operator Name Blue Group Operating, Inc OP Code 494503543

Watershed (HUC 10) Elk River Quadrangle Clendenin

Do you anticipate using more than 5,000 bbls of water to complete the proposed well work? Yes No

Will a pit be used? Yes No TU

If so, please describe anticipated pit waste: _____

Will a synthetic liner be used in the pit? Yes No If so, what ml? _____

Proposed Disposal Method For Treated Pit Wastes:

- Land Application (if selected provide a completed form WW-9-GPP)
- Underground Injection (UIC Permit Number _____)
- Reuse (at API Number _____)
- Off Site Disposal (Supply form WW-9 for disposal location)
- Other (Explain contained in tanks, dispersal done properly off site DISPOSED OF PROPERLY. JRM)

Will closed loop system be used? If so, describe: _____

Drilling medium anticipated for this well (vertical and horizontal)? Air, freshwater, oil based, etc. _____

-If oil based, what type? Synthetic, petroleum, etc. _____

Additives to be used in drilling medium? _____

Drill cuttings disposal method? Leave in pit, landfill, removed offsite, etc. _____

-If left in pit and plan to solidify what medium will be used? (cement, lime, sawdust) _____

-Landfill or offsite name/permit number? _____

Permittee shall provide written notice to the Office of Oil and Gas of any load of drill cuttings or associated waste rejected at any West Virginia solid waste facility. The notice shall be provided within 24 hours of rejection and the permittee shall also disclose where it was properly disposed.

I certify that I understand and agree to the terms and conditions of the GENERAL WATER POLLUTION PERMIT issued on April 1, 2016, by the Office of Oil and Gas of the West Virginia Department of Environmental Protection. I understand that the provisions of the permit are enforceable by law. Violations of any term or condition of the general permit and/or other applicable law or regulation can lead to enforcement action.


I certify under penalty of law that I have personally examined and am familiar with the information submitted on this application form and all attachments thereto and that, based on my inquiry of those individuals immediately responsible for obtaining the information, I believe that the information is true, accurate, and complete. I am aware that there are significant penalties for submitting false information, including the possibility of fine or imprisonment.

Company Official Signature [Signature]
Company Official (Typed Name) Robert A. Richards
Company Official Title Pres.

RECEIVED
Office of Oil and Gas
MAY 08 2023
WV Department of
Environmental Protection

Subscribed and sworn before me this 19th day of April, 2023

Misti D. Tolley-Carpenter
My commission expires April 30, 2027



06/16/2023

Proposed Revegetation Treatment: Acres Disturbed _____ Prevegetation pH _____

Lime _____ Tons/acre or to correct to pH 6.5

Fertilizer type _____

Fertilizer amount 2 tons _____ lbs/acre

Mulch _____ Tons/acre

Seed Mixtures

Temporary

Permanent

Seed Type _____ lbs/acre

Seed Type _____ lbs/acre

as requested by landowner

as requested by landowner

Attach:

Maps(s) of road, location, pit and proposed area for land application (unless engineered plans including this info have been provided). If water from the pit will be land applied, provide water volume, include dimensions (L, W, D) of the pit, and dimensions (L, W), and area in acres, of the land application area.

Photocopied section of involved 7.5' topographic sheet.

Plan Approved by: *Amy W. White*

Comments: location in church yard will be reclaimed to landowners specs

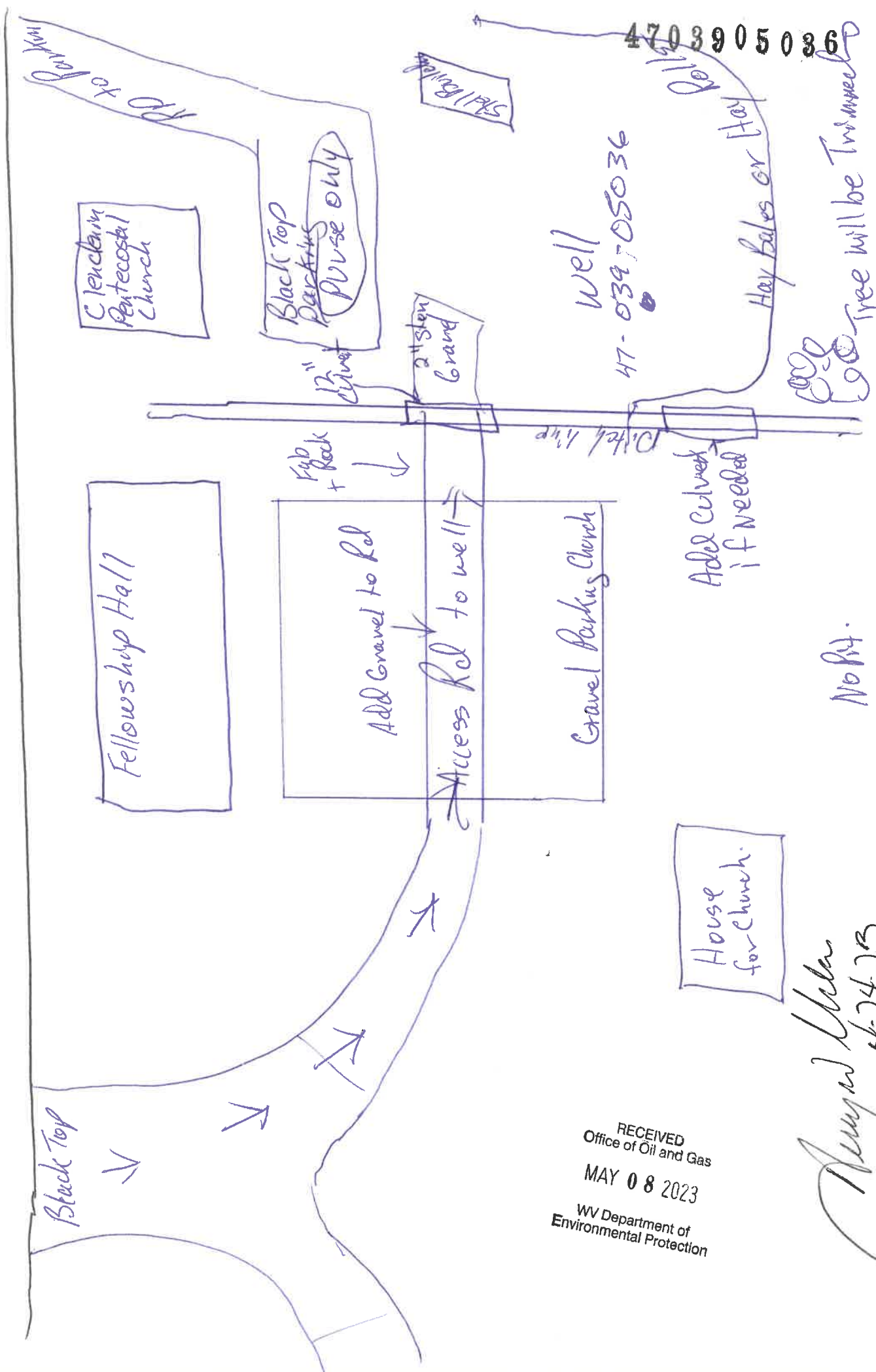
RECEIVED
Office of Oil and Gas
MAY 08 2023
WV Department of
Environmental Protection

Title: *Inspector Oil & Gas* Date: *4/24/23*

Field Reviewed? Yes No

06/16/2023

Elk River Rd.
RT 119



RECEIVED
Office of Oil and Gas
MAY 08 2023
WV Department of
Environmental Protection

Stephanie Lelan
4-24-23

06/16/2023

4703905036P

LOWERY HEIRS NO 1

API NO. 47-039-05036

Clendenin Pentecostal Church

17 S 468015 4259234

Legend

- 📍 17 s 468015 4259234
- 📍 Clendenin Pentecostal Church

Elk River

30 m



4703905036P



West Virginia Department of Environmental Protection
Office of Oil and Gas

WELL LOCATION FORM: GPS

API: 47-039-05036 WELL NO.: #1

FARM NAME: Rebecca Lowery Hrs.

RESPONSIBLE PARTY NAME: Robert A Richards

COUNTY: Kanawha DISTRICT: BIG SANDY

QUADRANGLE: Clendenin

SURFACE OWNER: Clendenin Pentecostal Church

ROYALTY OWNER: Lowery Hrs.

UTM GPS NORTHING: 4259234

UTM GPS EASTING: 468015 GPS ELEVATION: 620'

The Responsible Party named above has chosen to submit GPS coordinates in lieu of preparing a new well location plat for a plugging permit or assigned API number on the above well. The Office of Oil and Gas will not accept GPS coordinates that do not meet the following requirements:

1. Datum: NAD 1983, Zone: 17 North, Coordinate Units: meters, Altitude: height above mean sea level (MSL) – meters.
2. Accuracy to Datum – 3.05 meters
3. Data Collection Method:
Survey grade GPS : Post Processed Differential

Real-Time Differential

Mapping Grade GPS : Post Processed Differential

Real-Time Differential

4. Letter size copy of the topography map showing the well location.

I the undersigned, hereby certify this data is correct to the best of my knowledge and belief and shows all the information required by law and the regulations issued and prescribed by the Office of Oil and Gas.

[Signature]
Signature

[Title]
Title

4/17/23
Date

RECEIVED
Office of Oil and Gas
MAY 08 2023
WV Department of
Environmental Protection

4703905036P

Mr McLaughlin,

Please find a request for a plugging permit in the packet.

He can be contacted at 304-951-0763 if you have any questions or if something is missing.

Bob Richards

Blue Group Energy

P.O. Box 68

Spencer WV 25276

bluegroup@frontier.com

304 951-0763 (cell)

304-927-3693 (office)

RECEIVED
Office of Oil and Gas

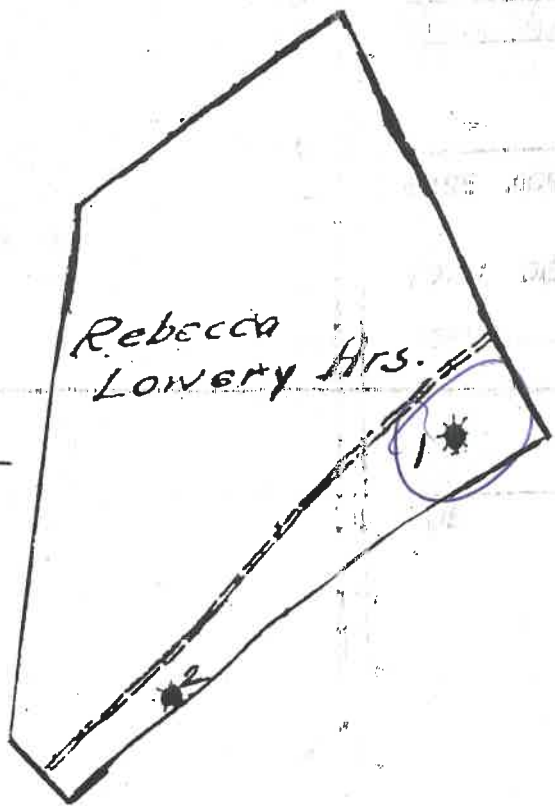
MAY 08 2023

WV Department of
Environmental Protection

06/16/2023

9700' 4703905036P
383000
LATITUDE

81°20'00"
6950'
LONGITUDE



1" = 2000'

I, THE UNDERSIGNED, HEREBY CERTIFY THAT THIS PLAT IS CORRECT TO THE BEST OF MY KNOWLEDGE AND BELIEF.

SIGNED _____
TITLE President

DATE 2-28, 1996
OPERATORS WELL NO. Rebecca Lowery
HRS. #1
API WELL NO. 47- _____



STATE OF WEST VIRGINIA
DEPARTMENT OF ENVIRONMENTAL PROTECTION
OIL & GAS DIVISION

RECEIVED
Office of Oil and Gas
MAY 08 2023

WELL TYPE: OIL _____ GAS LIQUID INJECTION _____ WASTE DISPOSAL _____
IF "GAS" PRODUCTION _____ STORAGE _____ DEEP _____ SHALLOW _____
WV Department of Environmental Protection

LOCATION: ELEVATION 620 estimated WATER SHED Big Sandy
DISTRICT Big Sandy COUNTY KANAWHA
QUADRANGLE Clendenin

SURFACE OWNER _____ ACREAGE _____
OIL & GAS ROYALTY OWNER Lowery Hrs LEASE ACREAGE 06/16/2023
LEASE NO. _____

PRODUCING FORMATION Weir Sandy TOTAL DEPTH 1960'

WELL OPERATOR SR Pipeline Inc DESIGNATED AGENT SAME
ADDRESS PO Box 435 ADDRESS _____
Salem WV 26426



Kennedy, James P <james.p.kennedy@wv.gov>

Fwd: Message from KM_C450i

1 message

McLaughlin, Jeffrey W <jeffrey.w.mclaughlin@wv.gov>

Wed, Jun 7, 2023 at 11:40 AM

To: bluegroupenergy@frontier.com, Terry W Urban <terry.w.urban@wv.gov>, James P Kennedy <james.p.kennedy@wv.gov>, sallierobinson@kanawha.us

To All:

Please find attached the newly issued plugging permit for the Lowery Heirs 1 (API No. 47-039-05036).

Regards,

Jeff McLaughlin, Technical Analyst
WV DEP, Office of Oil and Gas

----- Forwarded message -----

From: <Copy.Center.2064@wv.gov>

Date: Wed, Jun 7, 2023 at 11:29 AM

Subject: Message from KM_C450i

To: <jeffrey.w.mclaughlin@wv.gov>



SKM_C450i23060711300.pdf

1962K

06/16/2023