



---

west virginia department of environmental protection

---

Office of Oil and Gas  
601 57<sup>th</sup> Street, S.E.  
Charleston, WV 25304  
(304) 926-0450  
fax: (304) 926-0452

Harold D. Ward, Cabinet Secretary  
[www.dep.wv.gov](http://www.dep.wv.gov)

Thursday, October 24, 2024  
WELL WORK PLUGGING PERMIT  
Vertical Plugging

BLUE GROUP OPERATING, INC.  
POST OFFICE BOX 68  
  
SPENCER, WV 25276

Re: Permit approval for JARRETT/HUGHES  
47-039-05258-00-00

This well work permit is evidence of permission granted to perform the specified well work at the location described on the attached pages and located on the attached plat, subject to the provisions of Chapter 22 of the West Virginia Code of 1931, as amended, and all rules and regulations promulgated thereunder, and to any additional specific conditions and provisions outlined in the pages attached hereto. Notification shall be given by the operator to the Oil and Gas Inspector at least 24 hours prior to the construction of roads, locations, and/or pits for any permitted work. In addition, the well operator shall notify the same inspector 24 hours before any actual well work is commenced and prior to running and cementing casing. Spills or emergency discharges must be promptly reported by the operator to 1-800-642-3074 and to the Oil and Gas Inspector.

Upon completion of the plugging well work, the above named operator will reclaim the site according to the provisions of WV Code 22-6-30. Please be advised that form WR-38, Affidavit of Plugging and Filling Well, is to be submitted to this office within 90 days of completion of permitted well work, as should form WR-34 Discharge Monitoring Report within 30 days of discharge of pits, if applicable. Failure to abide by all statutory and regulatory provisions governing all duties and operations hereunder may result in suspension or revocation of this permit and, in addition, may result in civil and/or criminal penalties being imposed upon the operators.

Per 35 CSR 4-5.2.g this permit will expire in two (2) years from the issue date unless permitted well work is commenced. If there are any questions, please feel free to contact me at (304) 926- 0450.

James A. Martin  
Chief

Operator's Well Number: JARRETT/HUGHES  
Farm Name: ENDSLER, DUDLEY A.  
U.S. WELL NUMBER: 47-039-05258-00-00  
Vertical Plugging  
Date Issued: 10/24/2024

## PERMIT CONDITIONS

West Virginia Code § 22-6-11 allows the Office of Oil and Gas to place specific conditions upon this permit. Permit conditions have the same effect as law. Failure to adhere to the specified permit conditions may result in enforcement action.

---

### CONDITIONS

---

1. All pits must be lined with a minimum of 20 mil thickness synthetic liner.
2. In the event of an accident or explosion causing loss of life or serious personal injury in or about the well or while working on the well, the well operator or its contractor shall give notice, stating the particulars of the accident or explosion, to the oil and gas inspector and the Chief within twenty-four (24) hours.
3. Well work activities shall not constitute a hazard to the safety of persons.
4. Notification shall be given by the operator to the Oil and Gas Inspector at least 24 hours prior to the construction of roads, locations and/or pits for any permitted work. In addition, the well operator shall notify the same inspector 24 hours before any actual well work is commenced and prior to running and cementing casing.

4703905258P

1) Date 09/20, 2024  
2) Operator's  
Well No. Jarrett/Hughes #10  
3) API Well No. 47-039 - 05258N

STATE OF WEST VIRGINIA  
DEPARTMENT OF ENVIRONMENTAL PROTECTION  
OFFICE OF OIL AND GAS

APPLICATION FOR A PERMIT TO PLUG AND ABANDON

4) Well Type: Oil  / Gas \_\_\_\_\_ / Liquid injection \_\_\_\_\_ / Waste disposal \_\_\_\_\_ /  
(If "Gas, Production \_\_\_\_\_ or Underground storage \_\_\_\_\_) Deep \_\_\_\_\_ / Shallow \_\_\_\_\_

5) Location: Elevation 700 Watershed Elk River  
District Elk County Kanawha Quadrangle \_\_\_\_\_

6) Well Operator Blue Group Operating, Inc 7) Designated Agent Robert Richards  
Address PO Box 68 Address same  
Spencer, WV. 25276

8) Oil and Gas Inspector to be notified Name Terry Urban  
Address PO Box 1207  
Clendenin, WV 25045  
9) Plugging Contractor Name \_\_\_\_\_  
Address \_\_\_\_\_

10) Work Order: The work order for the manner of plugging this well is as follows:

- Free point and recover casings and tubulars, 6% gel between plugs
- Set cement plug 1963 to 1690
- Set 100' cement plug across casing cut
- Set Cement 950 to 650 (salt sand and elevation plug)
- Set cement plug 300' to surface (fresh water and surface plug)
- Set monument with API #

RECEIVED  
Office of Oil and Gas  
SEP 26 2024  
WV Department of  
Environmental Protection

Operator to cover with cement all oil and gas formations including salt, coal and freshwater zones.

*Inspector Reserves Right to Add Plugs  
to Cover All Oil & Gas Formations with Cut Including Salt Elevation Coal & Freshwater*

Notification must be given to the district oil and gas inspector 24 hours before permitted work can commence.

Work order approved by inspector *Amy W. White* Date 10/24/24

10/25/2024

State of West Virginia  
Division of Environmental Protection  
Section of Oil and Gas

Well Operator's Report of Well Work

Farm name: ENDSLER, DUDLEY A Operator Well No.: JARRETT/HUGHES

LOCATION: Elevation: 730.00 Quadrangle: BLUE CREEK

District: ELK County: KANAWHA  
Latitude: 3000 Feet South of 38 Deg. 25Min. 0 Sec.  
Longitude 6500 Feet West of 81 Deg. 27 Min. 30 Sec.

Company: JR PIPELINE, INC.  
P.O. BOX 311  
SPENCER, WV 25276-0311

Agent: ROBERT C. RICHARDS

Inspector: CARLOS HIVELY  
Permit Issued: 02/01/99  
Well work Commenced: June 6, 1912  
Well work Completed: July 27, 1912

Verbal Plugging  
Permission granted on: \_\_\_\_\_  
Rotary Cable  Rig  
Total Depth (feet) 1913  
Fresh water depths (ft) \_\_\_\_\_

Salt water depths (ft) \_\_\_\_\_

Is coal being mined in area (Y/N)? \_\_\_\_\_  
Coal Depths (ft): \_\_\_\_\_

Casing & Tubing Size	Used in Drilling	Left in Well	Cement Fill Up Cu. Ft.
4 1/2		1505 ft.	

OPEN FLOW DATA

Producing formation Weir Pay zone depth (ft) 1913  
Gas: Initial open flow \_\_\_\_\_ MCF/d Oil: Initial open flow \_\_\_\_\_ Bbl/d  
Final open flow \_\_\_\_\_ MCF/d Final open flow \_\_\_\_\_ Bbl/d  
Time of open flow between initial and final tests \_\_\_\_\_ Hours  
Static rock Pressure \_\_\_\_\_ psig (surface pressure) after \_\_\_\_\_ Hours

Second producing formation \_\_\_\_\_ Pay zone depth (ft) \_\_\_\_\_  
Gas: Initial open flow \_\_\_\_\_ MCF/d Oil: Initial open flow \_\_\_\_\_ Bbl/d  
Final open flow \_\_\_\_\_ MCF/d Final open flow \_\_\_\_\_ Bbl/d  
Time of open flow between initial and final tests \_\_\_\_\_ Hours  
Static rock Pressure \_\_\_\_\_ psig (surface pressure) after \_\_\_\_\_ Hours

NOTE: ON BACK OF THIS FORM PUT THE FOLLOWING: 1). DETAILS OF PERFORATED INTERVALS, FRACTURING OR STIMULATING, PHYSICAL CHANGE, ETC. 2). THE WELL LOG WHICH IS A SYSTEMATIC DETAILED GEOLOGICAL RECORD OF ALL FORMATIONS, INCLUDING COAL ENCOUNTERED BY THE WELLBORE.

RECEIVED  
Office of Oil & Gas  
Permitting  
FEB 16 1999  
WV Division of  
Environmental Protection

For: JR PIPELINE, INC.  
By: Robert C. Richards  
Date: 2-10-99

4703905258P

WW-4A  
Revised 6-07

1) Date: 09/20/2024  
2) Operator's Well Number  
Jarrett/Hughes #10

3) API Well No.: 47 - 039 - 05258N

**STATE OF WEST VIRGINIA**  
**DEPARTMENT OF ENVIRONMENTAL PROTECTION, OFFICE OF OIL AND GAS**  
**NOTICE OF APPLICATION TO PLUG AND ABANDON A WELL**

<b>4) Surface Owner(s) to be served:</b>	<b>5) (a) Coal Operator</b>
(a) Name <u>Dudley Endsley</u>	Name <u>N/A</u>
Address <u>84 Pinewood Road</u>	Address _____
<u>Elkview, WV 25011</u>	_____
(b) Name _____	<b>(b) Coal Owner(s) with Declaration</b>
Address _____	Name <u>N/A</u>
_____	Address _____
(c) Name _____	Name _____
Address _____	Address _____
_____	_____
<b>6) Inspector</b> <u>Terry Urban</u>	<b>(c) Coal Lessee with Declaration</b>
Address <u>PO Box 1207</u>	Name <u>N/A</u>
<u>Clendenin, WV 25045</u>	Address _____
Telephone <u>304-549-5915</u>	_____

RECEIVED  
Office of Oil and Gas  
SEP 26 2024  
WV Department of  
Environmental Protection

**TO THE PERSONS NAMED ABOVE:** You should have received this Form and the following documents:


- (1) The application to Plug and Abandon a Well on Form WW-4B, which sets out the parties involved in the work and describes the well its and the plugging work order; and
- (2) The plat (surveyor's map) showing the well location on Form WW-6.

The reason you received these documents is that you have rights regarding the application which are summarized in the instructions on the reverses side. However, you are not required to take any action at all.

Take notice that under Chapter 22-6 of the West Virginia Code, the undersigned well operator proposes to file or has filed this Notice and Application and accompanying documents for a permit to plug and abandon a well with the Chief of the Office of Oil and Gas, West Virginia Department of Environmental Protection, with respect to the well at the location described on the attached Application and depicted on the attached Form WW-6. Copies of this Notice, the Application, and the plat have been mailed by registered or certified mail or delivered by hand to the person(s) named above (or by publication in certain circumstances) on or before the day of mailing or delivery to the Chief.

Well Operator Blue Group Operating, Inc  
 By: Robert Richards  
 Its: president  
 Address PO Box 68  
Spencer, WV 25276  
 Telephone 304-951-0763

Subscribed and sworn before me this 10<sup>th</sup> day of September, 2024  
Beverly L. Nichols  
 My Commission Expires Dec 9, 2027



**Oil and Gas Privacy Notice**

The Office of Oil and Gas processes your personal information, such as name, address and phone number, as a part of our regulatory duties. Your personal information may be disclosed to other State agencies or third parties in the normal course of business or as needed to comply with statutory or regulatory requirements, including Freedom of Information Act requests. Our office will appropriately secure your personal information. If you have any questions about our use of your personal information, please contact DEP's Chief Privacy Officer at [depprivacyoffier@wv.gov](mailto:depprivacyoffier@wv.gov).

10/25/2024



**SURFACE OWNER WAIVER**

4703905258P

Operator's Well  
Number

Jarrett/Hughes #10

**INSTRUCTIONS TO SURFACE OWNERS NAMED ON PAGE WW4-A**

The well operator named on page WW-4A is applying for a permit from the State to plug and abandon a well. (Note: If the surface tract is owned by more than three persons, then these materials were served on you because your name appeared on the Sheriff's tax ticket on the land or because you actually occupy the surface tract. In either case, you may be the only owner who will actually receive these materials.) See Chapter 22 of the West Virginia Code. Well work permits are valid for 24 months. If you do not own any interest in the surface tract, please forward these materials to the true owner immediately if you know who it is. Also, please notify the well operator and the Office of Oil and Gas.

**NOTE: YOU ARE NOT REQUIRED TO FILE ANY COMMENT.  
WHERE TO FILE COMMENTS AND OBTAIN ADDITIONAL INFORMATION:**

Chief, Office of Oil and Gas  
Department of Environmental Protection  
601 57<sup>th</sup> St. SE  
Charleston, WV 25304  
(304) 926-0450

RECEIVED  
Office of Oil and Gas  
SEP 26 2024  
WV Department of  
Environmental Protection

**Time Limits and methods for filing comments.** The law requires these materials to be served on or before the date the operator files his Application. You have **FIVE (5) DAYS** after the filing date to file your comments. Comments must be filed in person or received in the mail by the Chief's office by the time stated above. You may call the Chief's office to be sure of the date. Check with your postmaster to ensure adequate delivery time or to arrange special expedited handling. If you have been contacted by the well operator and you have signed a "voluntary statement of no objection" to the planned work described in these materials, then the permit may be issued at any time.

**Comments must be in writing.** Your comments must include your name, address and telephone number, the well operator's name and well number and the approximate location of the proposed well site including district and county from the application. You may add other documents, such as sketches, maps or photographs to support your comments.

The Chief has the power to deny or condition a well work permit based on comments on the following grounds:

- 1) The proposed well work will constitute a hazard to the safety of persons.
- 2) The soil erosion and sediment control plan is not adequate or effective;
- 3) Damage would occur to publicly owned lands or resources;
- 4) The proposed well work fails to protect fresh water sources or supplies;
- 5) The applicant has committed a substantial violation of a previous permit or a substantial violation of one or more of the rules promulgated under Chapter 22, and has failed to abate or seek review of the violation...".

If you want a copy of the permit as it is issued or a copy of the order denying the permit, you should request a copy from the Chief.


**VOLUNTARY STATEMENT OF NO OBJECTION**

I hereby state that I have read the instructions to surface owners and that I have received copies of a Notice and Application For A Permit To Plug And Abandon on Forms WW-4A and WW-4B, and a survey plat.

I further state that I have no objection to the planned work described in these materials, and I have no objection to a permit being issued on those materials.

FOR EXECUTION BY A NATURAL PERSON  
ETC.

FOR EXECUTION BY A CORPORATION,

  
\_\_\_\_\_  
Signature

\_\_\_\_\_  
Name  
By  
\_\_\_\_\_  
Its  
\_\_\_\_\_  
Date

Signature 10/25/2024 Date

API No. 4703905258 P  
Farm Name \_\_\_\_\_  
Well No. \_\_\_\_\_

**INSTRUCTIONS TO COAL OPERATORS  
OWNERS AND LESSEE**

The well operator named on the obverse side of WW-4 (B) is about to abandon the well described in the enclosed materials and will commence the work of plugging and abandoning said well on the date the inspector is notified. Which date shall not be less than five days after the day on which this notice and application so mailed is received, or in due course should be received by the Department of Environmental Protection Office of Oil & Gas.

This notice and application is given to you in order that your respective representatives may be present at the plugging and filling of said well. You are further notified that whether you are represented or not the operator will proceed to plug and fill said well in the manner required by Section 24, Article 6, Chapter 22 of the Code and given in detail on obverse side of this application.

NOTE: If you wish this well to be plugged according to 22-6-24(d) then as per Regulation 35CSR4-13.9 you must complete and return to this office on form OB-16 "Request by Coal Operator, Owner, or Lessee for plugging" prior to the issuance of this plugging permit.

RECEIVED  
Office of Oil & Gas  
SEP 26 2024  
WV Dept. of Environmental Protection

**WAIVER**

The undersigned coal operator \_\_\_\_\_ / owner \_\_\_\_\_ / lessee \_\_\_\_\_ / of the coal under this well location has examined this proposed plugging work order. The undersigned has no objection to the work proposed to be done at this location, provided, the well operator has complied with all applicable requirements of the West Virginia Code and the governing regulations.

Date: \_\_\_\_\_

By: \_\_\_\_\_

Its \_\_\_\_\_

WW-9  
(5/16)

4103905258Y

API Number 47 - 039 - 05258N  
Operator's Well No. Jarrett/Hughes #10

STATE OF WEST VIRGINIA  
DEPARTMENT OF ENVIRONMENTAL PROTECTION  
OFFICE OF OIL AND GAS  
FLUIDS/ CUTTINGS DISPOSAL & RECLAMATION PLAN

Operator Name Blue Group Operating, Inc OP Code 494503543

Watershed (HUC 10) Elk River Quadrangle Blue Creek 7.5

Do you anticipate using more than 5,000 bbls of water to complete the proposed well work? Yes  No

Will a pit be used? Yes  No  FW

If so, please describe anticipated pit waste: \_\_\_\_\_

Will a synthetic liner be used in the pit? Yes  No  If so, what ml? \_\_\_\_\_

Proposed Disposal Method For Treated Pit Wastes:

- Land Application (if selected provide a completed form WW-9-GPP)
- Underground Injection ( UIC Permit Number \_\_\_\_\_ )
- Reuse (at API Number \_\_\_\_\_ )
- Off Site Disposal (Supply form WW-9 for disposal location)
- Other (Explain contained in tanks, dispersed off site)

Will closed loop system be used? If so, describe: \_\_\_\_\_

Drilling medium anticipated for this well (vertical and horizontal)? Air, freshwater, oil based, etc. \_\_\_\_\_

-If oil based, what type? Synthetic, petroleum, etc. \_\_\_\_\_

Additives to be used in drilling medium? \_\_\_\_\_

Drill cuttings disposal method? Leave in pit, landfill, removed offsite, etc. \_\_\_\_\_

-If left in pit and plan to solidify what medium will be used? (cement, lime, sawdust) \_\_\_\_\_

-Landfill or offsite name/permit number? \_\_\_\_\_

Permittee shall provide written notice to the Office of Oil and Gas of any load of drill cuttings or associated waste rejected at any West Virginia solid waste facility. The notice shall be provided within 24 hours of rejection and the permittee shall also disclose where it was properly disposed.

I certify that I understand and agree to the terms and conditions of the GENERAL WATER POLLUTION PERMIT issued on April 1, 2016, by the Office of Oil and Gas of the West Virginia Department of Environmental Protection. I understand that the provisions of the permit are enforceable by law. Violations of any term or condition of the general permit and/or other applicable law or regulation can lead to enforcement action.

I certify under penalty of law that I have personally examined and am familiar with the information submitted on this application form and all attachments thereto and that, based on my inquiry of those individuals immediately responsible for obtaining the information, I believe that the information is true, accurate, and complete. I am aware that there are significant penalties for submitting false information, including the possibility of fine or imprisonment.

Company Official Signature [Signature]

Company Official (Typed Name) Robert A. Richards

Company Official Title president

Subscribed and sworn before me this 10<sup>th</sup> day of September, 2024

[Signature]

My commission expires Dec 9, 2027



RECEIVED  
Office of Oil and Gas

SEP 26 2024

WV Department of  
Environmental Protection



4703905258P

Operator's Well No 047-039-05258

Proposed Revegetation Treatment: Acres Disturbed \_\_\_\_\_ Prevegetation pH \_\_\_\_\_

Lime \_\_\_\_\_ Tons/acre or to correct to pH 6.5

Fertilizer type \_\_\_\_\_

Fertilizer amount 2 ton \_\_\_\_\_ lbs/acre

Mulch \_\_\_\_\_ Tons/acre

Seed Mixtures

**Temporary**

**Permanent**

Seed Type \_\_\_\_\_ lbs/acre

Seed Type \_\_\_\_\_ lbs/acre

as landowner requests

as landowner requests

RECEIVED  
Office of Oil and Gas

SEP 20 2024

WV Department of  
Environmental Protection

Attach:

Maps(s) of road, location, pit and proposed area for land application (unless engineered plans including this info have been provided). If water from the pit will be land applied, provide water volume, include dimensions (L, W, D) of the pit, and dimensions (L, W), and area in acres, of the land application area.

Photocopied section of involved 7.5' topographic sheet.

Plan Approved by: \_\_\_\_\_


Comments: \_\_\_\_\_

Title: president \_\_\_\_\_

Date: 10-24-24

Field Reviewed? ( / ) Yes ( ) No

10/25/2024



House

(upgrade ditch)

Hedge row

RECEIVED  
Office of Oil and Gas

SEP 20 2024

WV Department of  
Environmental Protection

Spiked Down  
Hog Tubes

Pump out  
Pen 1/2

11/20/24  
15258P

Ditch

NO PA

Hog Bells  
Tubey

Plates  
Blacktop  
on

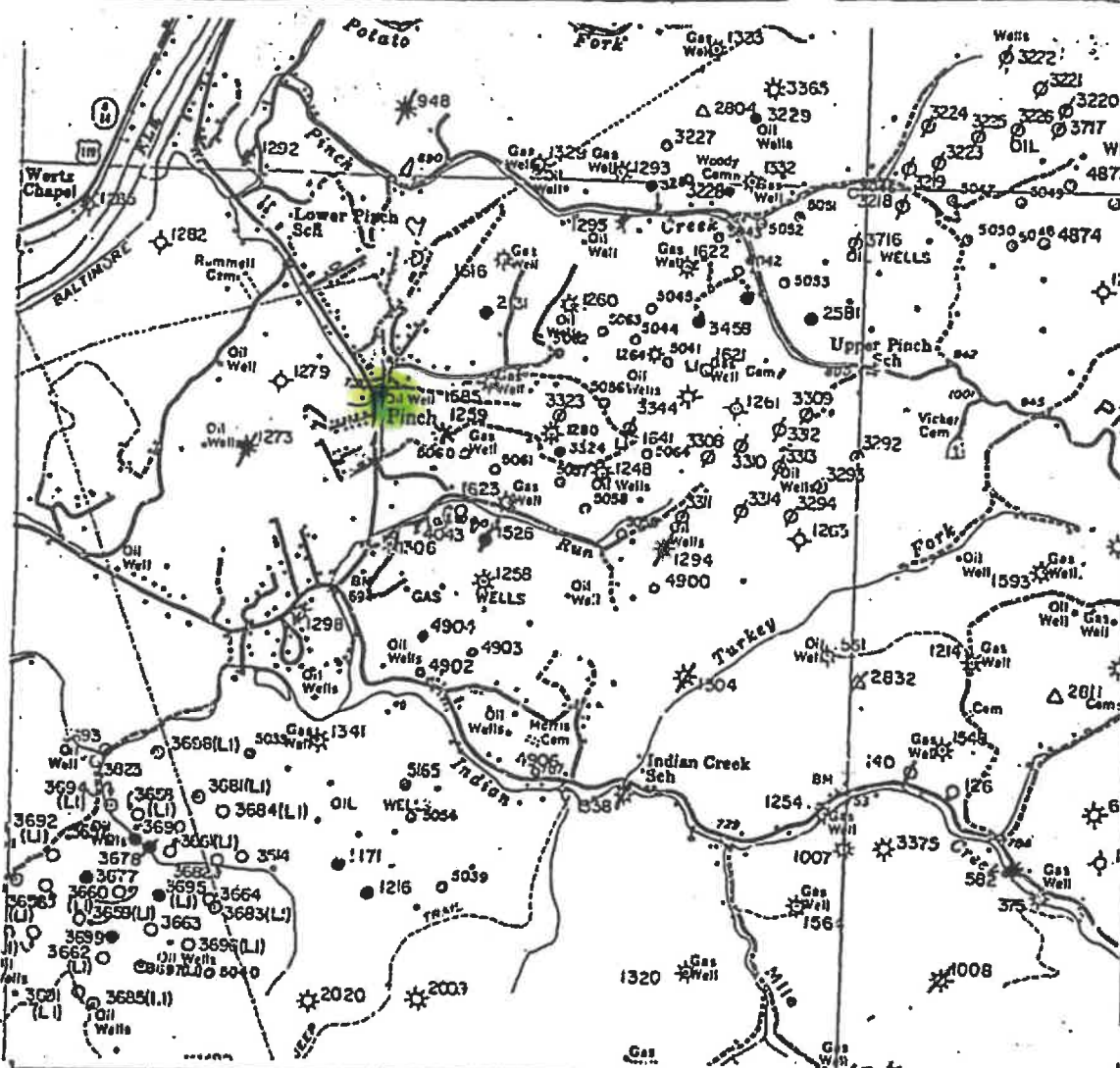
2" Gravel  
over  
on

M

Spiked Down

10/25/2024

6520



3,000

8127, 30"

26525

FILE NO. \_\_\_\_\_  
 DRAWING NO. \_\_\_\_\_  
 SCALE \_\_\_\_\_  
 MINIMUM DEGREE OF ACCURACY \_\_\_\_\_  
 PROVEN SOURCE OF ELEVATION \_\_\_\_\_

I THE UNDERSIGNED, HEREBY CERTIFY THAT THIS PLAT IS CORRECT TO THE BEST OF MY KNOWLEDGE AND BELIEF AND SHOWS ALL THE INFORMATION REQUIRED BY LAW AND THE REGULATIONS ISSUED AND PRESCRIBED BY THE DEPARTMENT OF MINES.  
 (SIGNED) \_\_\_\_\_  
 R.P.E. \_\_\_\_\_ L.L.S. \_\_\_\_\_

PLACE SEAL HERE

(+) DENOTES LOCATION OF WELL ON UNITED STATES TOPOGRAPHIC MAPS  
 FORM IV-6  
 (8-78)



DATE \_\_\_\_\_, 19\_\_\_\_  
 OPERATOR'S WELL NO. Secret Attach 25  
 API WELL NO. 47-034-05258N  
 STATE COUNTY PERMIT

*assigned number for permitting well.*  
*See map & find in new plat*  
 DATE: 12/17/98

WELL TYPE: OIL  GAS \_\_\_\_\_ LIQUID INJECTION \_\_\_\_\_ WASTE DISPOSAL \_\_\_\_\_  
 (IF GAS PRODUCTION STORAGE DEEP \_\_\_\_\_ SHALLOW \_\_\_\_\_)  
 LOCATION: ELEVATION Pat 130' WATER SHED EIK  
 DISTRICT EIK (+) COUNTY Kanawha  
 QUADRANGLE Blue Creek 259

SURFACE OWNER \_\_\_\_\_ ACREAGE No. et. et.  
 OIL & GAS ROYALTY OWNER June H LEASE ACREAGE 400  
 LEASE NO. \_\_\_\_\_

PROPOSED WORK: DRILL \_\_\_\_\_ CONVERT \_\_\_\_\_ DRILL DEEPER \_\_\_\_\_ REDRILL \_\_\_\_\_ FRACTURE OR STIMULATE \_\_\_\_\_ PLUG OFF OLD FORMATION \_\_\_\_\_ PERFORATE NEW FORMATION \_\_\_\_\_ OTHER PHYSICAL CHANGE IN WELL (SPECIFY) \_\_\_\_\_  
DR 1400' well.

PLUG AND ABANDON \_\_\_\_\_ CLEAN OUT AND REPLUG \_\_\_\_\_  
 TARGET FORMATION W22 sand ESTIMATED DEPTH approx. 1850'  
 WELL OPERATOR P.O. Pipeline Inc. DESIGNATED AGENT same  
 ADDRESS P.O. Box 311 ADDRESS \_\_\_\_\_  
Spencer WV 25976



### Oil&Gas

#### Wells, Horizontal Only

##### WellStatus

- Active Well
- Permit Issued
- Permit Application
- Plugged

#### Wells, Active Status Only

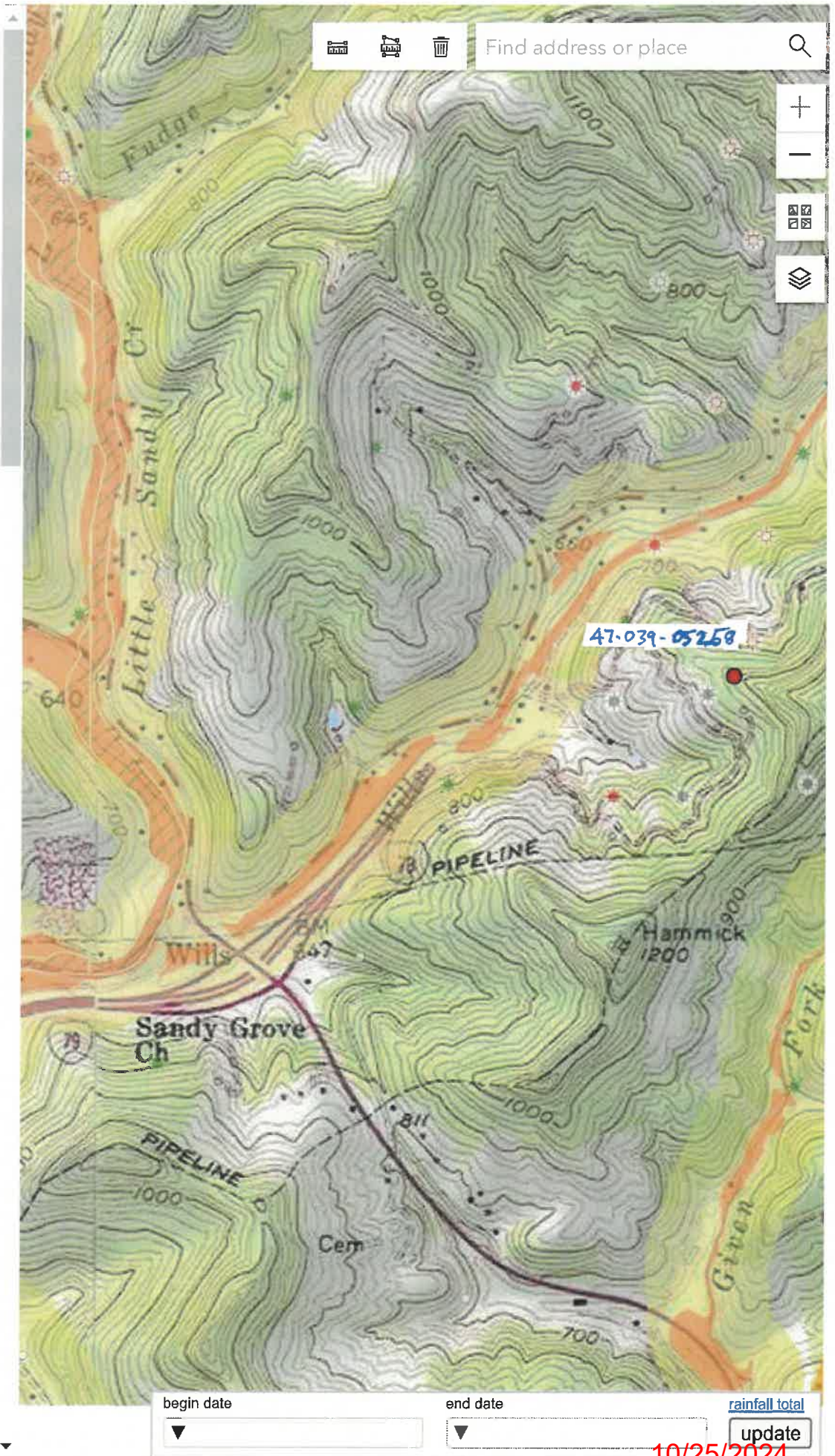
##### WellUse

- Brine Disposal
- Fluid Injection
- Gas Production
- House Gas
- Observation
- Oil Production
- Production
- Solution Mining
- Storage
- Vent
- <all other values>

#### Wells, Other than Active Status

##### WellUse

- Brine Disposal
- Fluid Injection
- Gas Production
- House Gas
- Observation
- Oil Production
- Production
- Solution Mining



10/25/2024





West Virginia Department of Environmental Protection  
Office of Oil and Gas  
**WELL LOCATION FORM: GPS**

API: 47-039-05257N WELL NO.: Jarrett/Hughes #10

FARM NAME: Jarrett Reservation

RESPONSIBLE PARTY NAME: Robert A. Richards

COUNTY: Kanawha DISTRICT: Elk

QUADRANGLE: Blue Creek 7.5

SURFACE OWNER: D. A. Endsler

ROYALTY OWNER: Jarrett Reservation

UTM GPS NORTHING: 458016.42

UTM GPS EASTING: 4257260.24 GPS ELEVATION: 725.35

RECEIVED  
Office of Oil and Gas  
SEP 26 2024  
WV Department of  
Environmental Protection

The Responsible Party named above has chosen to submit GPS coordinates in lieu of preparing a new well location plat for a plugging permit or assigned API number on the above well. The Office of Oil and Gas will not accept GPS coordinates that do not meet the following requirements:

1. Datum: NAD 1983, Zone: 17 North, Coordinate Units: meters, Altitude: height above mean sea level (MSL) – meters.
2. Accuracy to Datum – 3.05 meters
3. Data Collection Method:

Survey grade GPS \_\_\_\_: Post Processed Differential \_\_\_\_

Real-Time Differential \_\_\_\_

Mapping Grade GPS \_\_\_\_: Post Processed Differential \_\_\_\_

Real-Time Differential \_\_\_\_

4. Letter size copy of the topography map showing the well location.

I the undersigned, hereby certify this data is correct to the best of my knowledge and belief and shows all the information required by law and the regulations issued and prescribed by the Office of Oil and Gas.

[Signature]  
Signature

president  
Title

9/20/24  
Date

4703905258P

# Blue Group Energy, Inc

RECEIVED  
Office of Oil and Gas

SEP 26 2024

WV Department of  
Environmental Protection

September 24, 2024

PO Box 68  
Spencer WV 25276

Mr. McLaughlin:

Please find attached an application for a plugging permit for well API# 47-039-05258N.

Feel free to call, email or text if you have any questions.

Sincerely,



Bob Richards

304-951-0763

Bluegroup@frontier.com

Please Call  
If you need  
anything -

10/25/2024