

UTM NAD.83
 ZONE 17
 0436351E
 4249423N

NAD 83
 LAT. 38.3907528N
 LONG. 81.7288344W

JOSEPH BAILEY
 2725/798
 TM 29 PAR 30

LATITUDE 38°25'00"

LABEN PROWSE
 2223/439
 TM 29 PAR 35

MATTHEW WALLACE
 2808/526
 TM 29
 PAR 46

SUPERIOR FENCE INC
 2659/695
 TM 29 PAR 45

JARRELL LEGG
 1774/426
 TM 29 PAR 47

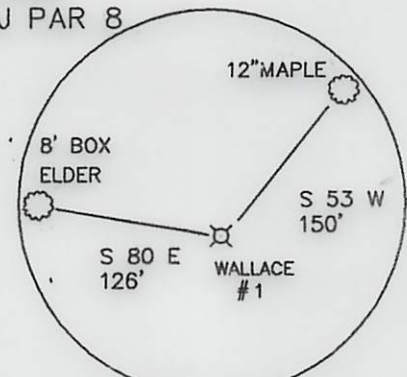
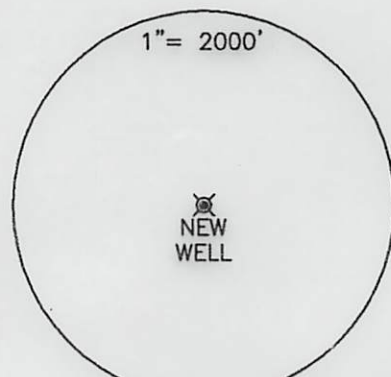
ROBERT SWOOPE
 2559/866
 TM 29 PAR 78

THOMAS LEG
 2579/552
 TM 29J PAR 1&2

CITY OF DUNBAR
 2116/436
 TM 23 PAR 1
 DUNBAR CORP.

ROBBIE COMER
 2661/905
 TM 29J PAR 8

STATE PLANE COOR.
 NAD 83
 N 507,245
 E 1,759,611



(+) DENOTES LOCATION OF WELL ON UNITED STATES TOPOGRAPHIC MAPS

FILE NO. _____
 DRAWING NO. 12-08
 SCALE 1"=400'
 MINIMUM DEGREE OF ACCURACY 1 IN 200
 PROVEN SOURCE OF ELEVATION GPS

I THE UNDERSIGNED, HEREBY CERTIFY THAT THIS PLAT IS CORRECT TO THE BEST OF MY KNOWLEDGE AND BELIEF AND SHOWS ALL THE INFORMATION REQUIRED BY LAW AND THE REGULATIONS ISSUED AND PRESCRIBED BY THE DEPARTMENT OF ENERGY.
 (SIGNED) _____
 R.P.E. _____ L.L.S. 851



STATE OF WEST VIRGINIA
 Department of Environmental Protection
 OFFICE OF OIL AND GAS

DATE JUNE 10, 2013
 OPERATOR'S WELL NO. WALLACE#1
 API WELL NO. 47 - 039 - 06360
 STATE COUNTY PERMIT

WELL TYPE: OIL ___ GAS X LIQUID INJECTION ___ WASTE DISPOSAL ___
 (IF "GAS") PRODUCTION X STORAGE ___ DEEP ___ SHALLOW X

LOCATION: ELEVATION 736 WATER SHED LANDERS CREEK OF TYLER CREEK
 DISTRICT UNION COUNTY KANAWHA
 QUADRANGLE POCATALICO


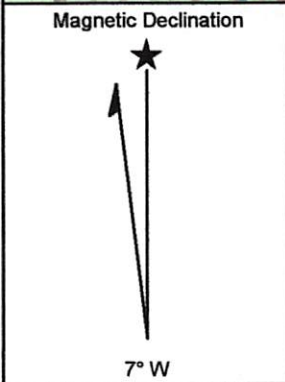
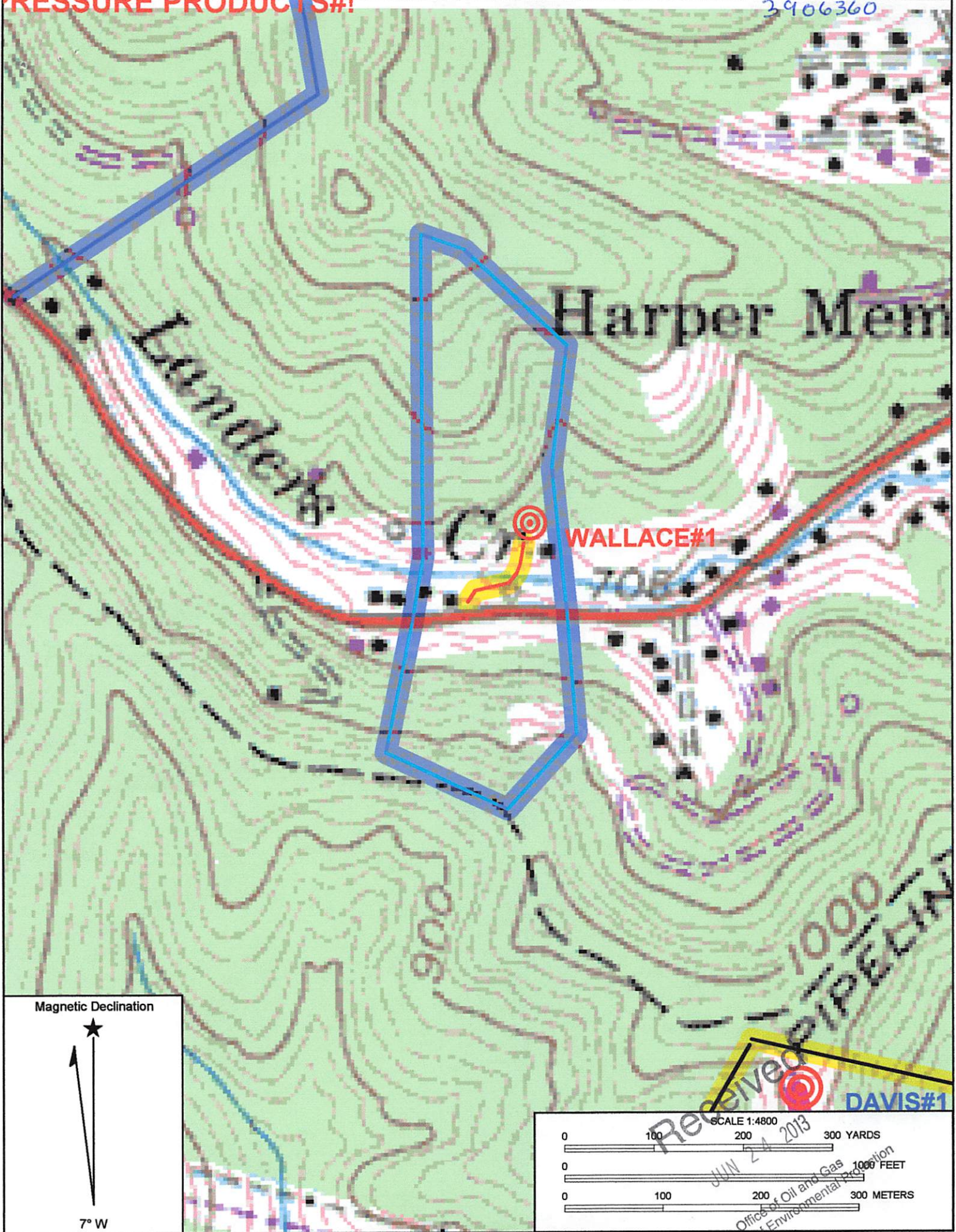
SURFACE OWNER MATTHEW M. WALLACE ACREAGE 19.83
 OIL & GAS ROYALTY OWNER MATTHEW M. WALLACE LEASE ACREAGE 20.10
 LEASE NO. _____

PROPOSED WORK: DRILL X CONVERT ___ DRILL DEEPER ___ REDRILL ___ FRACTURE OR
 STIMULATE X PLUG OFF OLD FORMATION ___ PERFORATE NEW
 FORMATION ___ OTHER PHYSICAL CHANGE IN WELL (SPECIFY): _____

PLUG AND ABANDON ___ CLEAN OUT AND REPLUG ___
 TARGET FORMATION BASE OF LOWER HURON/RHINESTREET ESTIMATED DEPTH 5500
 WELL OPERATOR RESERVE OIL & GAS INC. DESIGNATED AGENT J. SCOTT FRESHWATER
 ADDRESS 929 CHARLESTON ROAD ADDRESS 929 CHARLESTON ROAD
 SPENCER, WV 25276 SPENCER, WV 25276

PRESSURE PRODUCTS#1

3906360



Received
JUN 24 2013
Office of Oil and Gas
WV Dept. of Environmental Protection