



west virginia department of environmental protection

Office of Oil and Gas
601 57th Street, S.E.
Charleston, WV 25304
(304) 926-0450
fax: (304) 926-0452

Harold D. Ward, Cabinet Secretary
www.dep.wv.gov

Thursday, May 4, 2023
WELL WORK PLUGGING PERMIT
Vertical Plugging

ROSS AND WHARTON GAS COMPANY, INC.
354 MORTON AVE.

BUCKHANNON, WV 26201

Re: Permit approval for 2-547
47-041-01475-00-00

This well work permit is evidence of permission granted to perform the specified well work at the location described on the attached pages and located on the attached plat, subject to the provisions of Chapter 22 of the West Virginia Code of 1931, as amended, and all rules and regulations promulgated thereunder, and to any additional specific conditions and provisions outlined in the pages attached hereto. Notification shall be given by the operator to the Oil and Gas Inspector at least 24 hours prior to the construction of roads, locations, and/or pits for any permitted work. In addition, the well operator shall notify the same inspector 24 hours before any actual well work is commenced and prior to running and cementing casing. Spills or emergency discharges must be promptly reported by the operator to 1-800-642-3074 and to the Oil and Gas Inspector.

Upon completion of the plugging well work, the above named operator will reclaim the site according to the provisions of WV Code 22-6-30. Please be advised that form WR-38, Affidavit of Plugging and Filling Well, is to be submitted to this office within 90 days of completion of permitted well work, as should form WR-34 Discharge Monitoring Report within 30 days of discharge of pits, if applicable. Failure to abide by all statutory and regulatory provisions governing all duties and operations hereunder may result in suspension or revocation of this permit and, in addition, may result in civil and/or criminal penalties being imposed upon the operators.

Per 35 CSR 4-5.2.g this permit will expire in two (2) years from the issue date unless permitted well work is commenced. If there are any questions, please feel free to contact me at (304) 926- 0450.

James A. Martin
Chief

Operator's Well Number: 2-547
Farm Name: LAWSON, MARY W.
U.S. WELL NUMBER: 47-041-01475-00-00
Vertical Plugging
Date Issued: 5/4/2023

PERMIT CONDITIONS

West Virginia Code §22-6-11 allows the Office of Oil and Gas to place specific conditions upon this permit. Permit conditions have the same effect as law. Failure to adhere to the specified permit conditions may result in enforcement action.

CONDITIONS

1. In the event of an accident or explosion causing loss of life or serious personal injury in or about the well or while working on the well, the well operator or its contractor shall give notice, stating the particulars of the accident or explosion, to the oil and gas inspector and the Chief within twenty-four (24) hours.
2. Well work activities shall not constitute a hazard to the safety of persons.
3. Notification shall be given by the operator to the Oil and Gas Inspector at least 24 hours prior to the construction of roads, locations and/or pits for any permitted work. In addition, the well operator shall notify the same inspector 24 hours before any actual well work is commenced and prior to running and cementing casing.

1) Date April 3, 2023
2) Operator's Well No. Mary Lawson #2
3) API Well No. 47-041-01475

STATE OF WEST VIRGINIA
DEPARTMENT OF ENVIRONMENTAL PROTECTION
OFFICE OF OIL AND GAS

APPLICATION FOR A PERMIT TO PLUG AND ABANDON

4) Well Type: Oil ___ / Gas X / Liquid injection ___ / Waste disposal ___ /
(If "Gas, Production ___ or Underground storage ___) Deep ___ / Shallow X

5) Location: Elevation 1043' Watershed West Fork
District Court House County Lewis Quadrangle Roanoke

6) Well Operator Ross & Wharton Gas Co. Inc. 7) Designated Agent Mike Ross
Address P.O. Box 219 Address P.O. Box 219
Coalton, WV 26257 Coalton, WV 26257

8) Oil and Gas Inspector to be notified Name Kenneth Greynolds
Address 613 Broad Run Road
Jane Lew WV 26378
9) Plugging Contractor Name N/A
Address _____

10) Work Order: The work order for the manner of plugging this well is as follows:

- Free point and recover casing's & tubular's, 6% Gel between plug's
- Set cement plug 1899' to TD (2081') 100' above top perf
- Set 100' cement plug across casing cut
- Set plug 1000' to 1100', (elevation plug)
- Set 200' to surface (fresh water plug))10" casing plug) (coal show)
- Tag plug's, as necessary, Set monument with API number

RECEIVED Office Of Oil and Gas
MUST USE CLASS A CEMENT
gwa APR 27 2023
WV Department of Environmental Protection

Notification must be given to the district oil and gas inspector 24 hours before permitted work can commence.

Work order approved by inspector Kenneth Greynolds Date _____
Digitally signed by Kenneth Greynolds
DN: CN = Kenneth Greynolds, email = Kenneth.L.L.Greynolds@wv.gov, C = AD O = WV/DEP OUI = Oil and Gas
Date: 2023.04.26 11:23:51 -0400

Form OC-10

OSW # 33310
GPO #6052
LEASE #25237



STATE OF WEST VIRGINIA
DEPARTMENT OF MINES
OIL AND GAS DIVISION 7

- Rotary
- Spudder
- Cable Tools
- Storage

Quadrangle CRAWFORD N., W. 1³

Permit No. Lewis #1475

WELL RECORD

Oil or Gas Well Gas

Company A. M. van FLICK
 Address 211 Water Street, Weston, W. Va
 Farm MARY W. LAWSON Acres 100
 Location (waters) West Fork
 Well No. Two (2) Elev. 1043VA
 District Court House County Lewis
 The surface of tract is owned in fee by BUNNELL DEAN
Weston Address W. Va
 Mineral rights are owned by Miss Mary L. Lawson
Lost Creek Address West Virginia
 Drilling commenced July 27, 1966
 Drilling completed August 22, 1966
 Date Shot _____ From _____ To _____
 With _____
 Open Flow /10ths Water in _____ Inch
 /10ths Merc. in _____ Inch
 Volume Before Frac 28 M Cu. Ft.
 Rock Pressure N/T lbs. _____ hrs.
 Oil _____ bbls., 1st 24 hrs.
 WELL ACIDIZED _____
 WELL FRACTURED Frac-d by Dowell

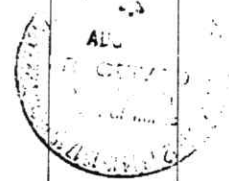
Casing and Tubing	Used in Drilling	Left in Well	Packers
Size			Kind of Packer
16			
12			
10	<u>187</u>	<u>Left</u>	Size of
8 1/2	<u>1061</u>	<u>Pulled</u>	
6 1/2			Depth set
5 3/16			
3			Perf. top <u>1999</u>
2			Perf. bottom <u>2040</u>
Liners Used			Perf. top
			Perf. bottom

CASING CEMENTED 4 1/2 SIZE 2083 No. Ft. 8/23/66 Date
Lawson Oil & Gas Well Cementing Service
 COAL WAS ENCOUNTERED AT 130 FEET show INCHES
 FEET _____ INCHES _____ FEET _____ INCHES
 FEET _____ INCHES _____ FEET _____ INCHES

RESULT AFTER TREATMENT 3,000,000
 ROCK PRESSURE AFTER TREATMENT 925 12 hours
 Fresh Water _____ Feet _____ Salt Water _____ Feet _____

Formation	Color	Hard or Soft	Top	Bottom	Oil, Gas or Water	Depth	Remarks
Top Soil							
Sand-R. R.			0	45			
Slate-Shells			45	99			
Slate-Shells R. R.			99	150	Coal	at 130'	Show
(Lime Blue		Hard					
Slate-Shells)			150	214			
R. R. Lime-Sand			214	360			
R. R. Slate			360	437			
(Slate-Sand							
R.R.-Pink Rock)			437	500			
(Slate-R. R.							
Lime Blue		Hard)	500	626			
Sand-Slate-Shells			626	798			
Sl-Lime-Sand			798	952			
Sl-Sand-Lime			952	1060			
Sand			1060	1114			
Sand-Lime (broken)			1114	1220			
Lime-Sand			1120	1320			
Sand			1320	1425			
Sand-Slate Dark			1425	1500			
R. R. -Slate			1500	1619			
R. R. -Slate			1619	1723			
R. R. Sl-Sand			1723	1813			
Slate-Lime			1813	1845			
Lime			1845	1925			
Lime-Sand			1925	1971	Gas Show	2002'	Little Big
Sand-Lime			1971	2026	Gas Show	2040	Big Injun
Sand			2026	2081			
			Total Depth				
			2081				

(over)



RECEIVED
Office Of Oil and Gas
APR 27 2023
WV Department of Environmental Protection

Formation	Color	Hard or Soft	Top 7	Bottom	Oil, Gas or Water	Depth Found	Remarks
Logs by Allegheny							Nuclear Survey: G/M D/C Temp. Perf.
8/23/66							Ran and cemented 2083 feet of 4 1/2 inch, J55 Casing, 9.5# weight. Used: Larkin Guide Shoe Insert (Insert set at 2065 feet) (13" foot joint below insert) Closed in w/500 P.S.I. Three (3) Centralizers Materials used: 60 sacks Hi Alpha Cement 5 sacks Gel 1 sack Quick Set
8/25/66							Frac-d by Dowell: 41,000 gallons Water Used 182,000 SCF Nitrogen Materials used: 45,000# 20/40 Sand 500# 812 Glass Beads 20 gallons Fre-flo 1,000 gallons Dowell X Acid Avg. Liq. Inj. Rate 30 Adj. Inj. Rate (Sol) 32 Avg. Press 2600 Max. Press. 2700 S.I.P. (IM) 1400
Perforations:							1999 - 2000 4 Jets 2038 - 2040 8 Jets

RECEIVED
Office Of Oil and Gas

APR 27 2023

WV Department of
Environmental Protection

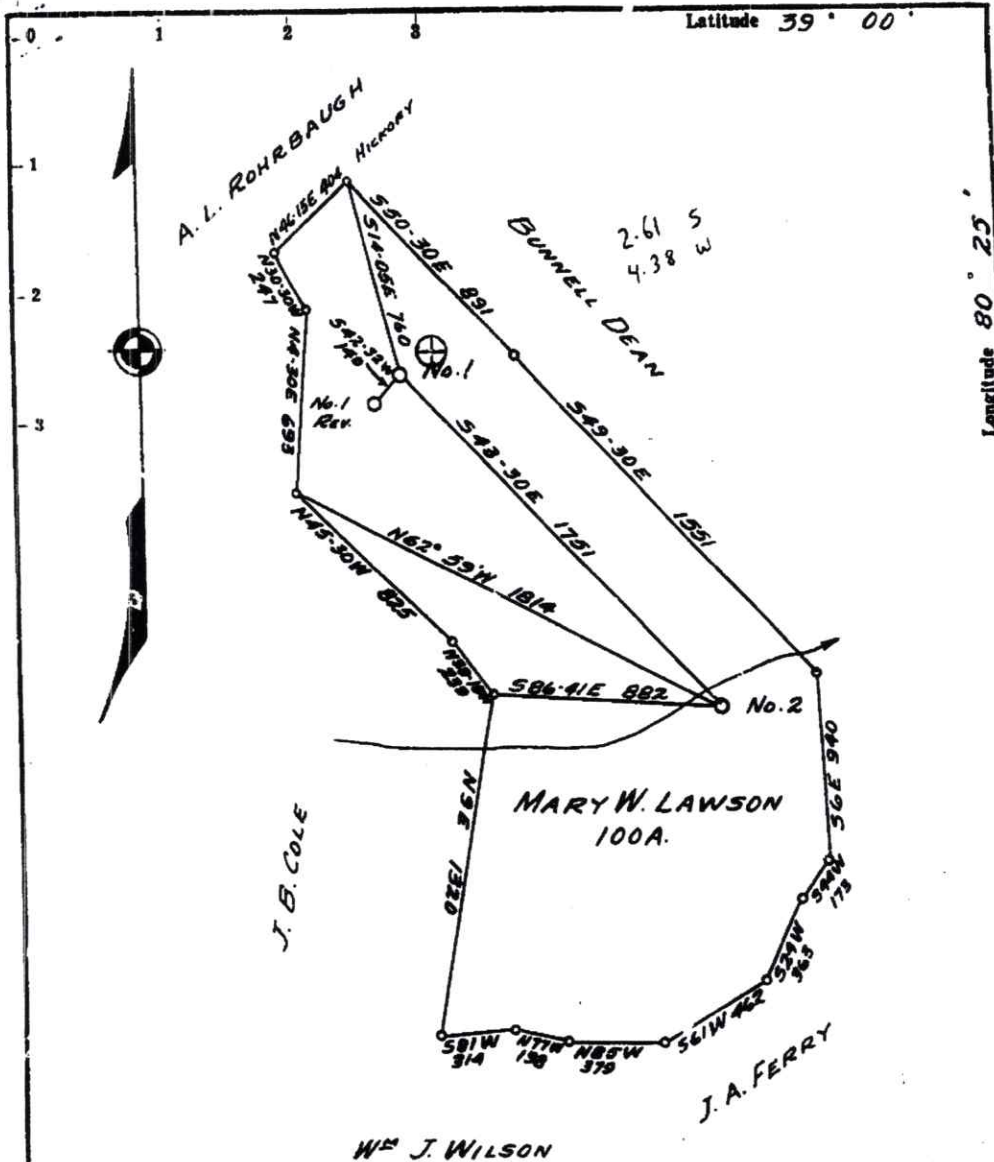
Date August 27, 1966

APPROVED A. M. van FLICK, Owner

By Jerry Manner
ENGINEER (Title)

05/05/2023

4704101475 P



- Fracture.....
- Medrill.....
- New Location.
- Drill Deeper.....
- Abandonment.....

Source of Elevation PETROLEUM PROMOTIONS WELL NO. 30531
 I, the undersigned, hereby certify that this map is correct to the best of my knowledge and belief and shows all the information required by paragraph 6 of the rules and regulations of the oil and gas section of the mining laws of West Virginia.
 Minimum accuracy, one part in 200

Company A. M. VAN FLICK
 Address 211 WATER ST., WESTON, W. VA
 Farm MARY W. LAWSON
 Tract _____ Acres 100 Lease No. 25237
 Well (Farm) No. (2) Serial No. _____
 Elevation (Spirit Level) 10431A
 Quadrangle CRAWFORD NW 12
 County LEWIS District COURT HOUSE
 Engineer James S. Taltz
 Engineer's Registration No. 2886
 File No. _____ Drawing No. _____
 Date FEB. 19, 1966 Scale 1" = 500'

STATE OF WEST VIRGINIA
 DEPARTMENT OF MINES
 OIL AND GAS DIVISION
 CHARLESTON
WELL LOCATION MAP
 FILE NO. LEW-1475

+ Denotes location of well on United States Topographic Maps, scale 1 to 62,500, latitude and longitude lines being represented by border lines as shown.
 — Denotes one inch spaces on border line of original tracing.

RECEIVED
 Office Of Oil and Gas
 APR 27 2023
 WV Department of Environmental Protection

WW-4A
Revised 6-07

1) Date: April 3, 2023
2) Operator's Well Number
Mary Lawson #2
3) API Well No.: 47 - 041 - 01475

STATE OF WEST VIRGINIA
DEPARTMENT OF ENVIRONMENTAL PROTECTION, OFFICE OF OIL AND GAS
NOTICE OF APPLICATION TO PLUG AND ABANDON A WELL

4) Surface Owner(s) to be served:	5) (a) Coal Operator
(a) Name <u>United States America</u>	Name <u>N/A</u>
Address <u>Corp of Engineers</u>	Address _____
<u>Attn: Jeff Toler</u>	_____
(b) Name <u>Stonewall Jackson Lake</u>	(b) Coal Owner(s) with Declaration
Address <u>1012 Skin Creek Road</u>	Name <u>N/A</u>
<u>Weston, WV 26452-7435</u>	Address _____
_____	_____
(c) Name _____	Name _____
Address _____	Address _____
_____	_____
6) Inspector <u>Kenneth Greynolds</u>	(c) Coal Lessee with Declaration
Address <u>613 Broad Run Road</u>	Name <u>N/A</u>
<u>Jane Lew WV 26378</u>	Address _____
Telephone <u>1-304-206-6613</u>	_____

TO THE PERSONS NAMED ABOVE: You should have received this Form and the following documents:

- (1) The application to Plug and Abandon a Well on Form WW-4B, which sets out the parties involved in the work and describes the well its and the plugging work order; and
- (2) The plat (surveyor's map) showing the well location on Form WW-6.

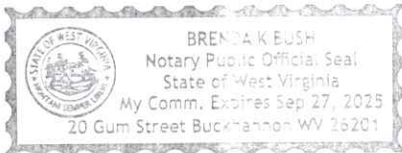
The reason you received these documents is that you have rights regarding the application which are summarized in the instructions on the reverses side. However, you are not required to take any action at all.

Take notice that under Chapter 22-6 of the West Virginia Code, the undersigned well operator proposes to file or has filed this Notice and Application and accompanying documents for a permit to plug and abandon a well with the Chief of the Office of Oil and Gas, West Virginia Department of Environmental Protection, with respect to the well at the location described on the attached Application and depicted on the attached Form WW-6. Copies of this Notice, the Application, and the plat have been mailed by registered or certified mail or delivered by hand to the person(s) named above (or by publication in certain circumstances) on or before the day of mailing or delivery to the Chief.

RECEIVED
Office Of Oil and Gas

APR 27 2023

WV Department of
Environmental Protection



Well Operator Ross & Wharton Gas Co. Inc.
 By: [Signature]
 Its: President
 Address P.O. Box 219
Coalton, WV 26257
 Telephone 1-304-472-4289


Subscribed and sworn before me this 10th day of April, 2023
Brenda K. Bush Notary Public
 My Commission Expires September 27, 2025

Oil and Gas Privacy Notice

The Office of Oil and Gas processes your personal information, such as name, address and phone number, as a part of our regulatory duties. Your personal information may be disclosed to other State agencies or third parties in the normal course of business or as needed to comply with statutory or regulatory requirements, including Freedom of Information Act requests. Our office will appropriately secure your personal information. If you have any questions about our use of your personal information, please contact DEP's Chief Privacy Officer at depprivacyoffier@wv.gov.

05/05/2023

4704101475P

SENDER: COMPLETE THIS SECTION	COMPLETE THIS SECTION ON DELIVERY																
<ul style="list-style-type: none"> Complete items 1, 2, and 3. Print your name and address on the reverse so that we can return the card to you. Attach this card to the back of the mailpiece, or on the front if space permits. 	<p>A. Signature <input type="checkbox"/> Agent, <input type="checkbox"/> Addressee</p> <p>X</p> <p>B. Received by (Printed Name) C. Date of Delivery</p>																
<p>1. Article Addressed to:</p> <p>US America Corp of Engineers Attn: Jeff Toler Stonewall Jackson Lake 1012 Skin Creek Road Weston WV 26452-7435</p>  <p>9590 9402 5645 9308 2153 38</p>	<p>D. Is delivery address different from item 1? <input type="checkbox"/> Yes If YES, enter delivery address below: <input type="checkbox"/> No</p>																
<p>2. Article Number (Transfer from service label)</p> <p>7021 2720 0003 3793 3821</p>	<p>3. Service Type</p> <table border="0"> <tr> <td><input type="checkbox"/> Adult Signature</td> <td><input type="checkbox"/> Priority Mail Express®</td> </tr> <tr> <td><input type="checkbox"/> Adult Signature Restricted Delivery</td> <td><input type="checkbox"/> Registered Mail™</td> </tr> <tr> <td><input checked="" type="checkbox"/> Certified Mail®</td> <td><input type="checkbox"/> Registered Mail Restricted Delivery</td> </tr> <tr> <td><input type="checkbox"/> Certified Mail Restricted Delivery</td> <td><input type="checkbox"/> Return Receipt for Merchandise</td> </tr> <tr> <td><input type="checkbox"/> Collect on Delivery</td> <td><input checked="" type="checkbox"/> Signature Confirmation™</td> </tr> <tr> <td><input type="checkbox"/> Collect on Delivery Restricted Delivery</td> <td><input type="checkbox"/> Signature Confirmation Restricted Delivery</td> </tr> <tr> <td><input type="checkbox"/> Insured Mail</td> <td></td> </tr> <tr> <td><input type="checkbox"/> Insured Mail Restricted Delivery (over \$500)</td> <td></td> </tr> </table>	<input type="checkbox"/> Adult Signature	<input type="checkbox"/> Priority Mail Express®	<input type="checkbox"/> Adult Signature Restricted Delivery	<input type="checkbox"/> Registered Mail™	<input checked="" type="checkbox"/> Certified Mail®	<input type="checkbox"/> Registered Mail Restricted Delivery	<input type="checkbox"/> Certified Mail Restricted Delivery	<input type="checkbox"/> Return Receipt for Merchandise	<input type="checkbox"/> Collect on Delivery	<input checked="" type="checkbox"/> Signature Confirmation™	<input type="checkbox"/> Collect on Delivery Restricted Delivery	<input type="checkbox"/> Signature Confirmation Restricted Delivery	<input type="checkbox"/> Insured Mail		<input type="checkbox"/> Insured Mail Restricted Delivery (over \$500)	
<input type="checkbox"/> Adult Signature	<input type="checkbox"/> Priority Mail Express®																
<input type="checkbox"/> Adult Signature Restricted Delivery	<input type="checkbox"/> Registered Mail™																
<input checked="" type="checkbox"/> Certified Mail®	<input type="checkbox"/> Registered Mail Restricted Delivery																
<input type="checkbox"/> Certified Mail Restricted Delivery	<input type="checkbox"/> Return Receipt for Merchandise																
<input type="checkbox"/> Collect on Delivery	<input checked="" type="checkbox"/> Signature Confirmation™																
<input type="checkbox"/> Collect on Delivery Restricted Delivery	<input type="checkbox"/> Signature Confirmation Restricted Delivery																
<input type="checkbox"/> Insured Mail																	
<input type="checkbox"/> Insured Mail Restricted Delivery (over \$500)																	

PS Form 3811, July 2015 PSN 7530-02-000-9053

Domestic Return Receipt

PLACE STICKER AT TOP OF ENVELOPE TO THE RIGHT OF THE RETURN ADDRESS. FOLD AT DOTTED LINE.

CERTIFIED MAIL®



7021 2720 0003 3793 3821
7021 2720 0003 3793 3821

U.S. Postal Service™
CERTIFIED MAIL® RECEIPT
Domestic Mail Only

For delivery information, visit our website at www.usps.com®.

OFFICIAL USE

Certified Mail Fee	4.15	4/24/2023
Extra Services & Fees (check box, add fee as appropriate)	3.35	
<input checked="" type="checkbox"/> Return Receipt (hardcopy)	\$	Postmark Here
<input type="checkbox"/> Return Receipt (electronic)	\$	
<input type="checkbox"/> Certified Mail Restricted Delivery	\$	
<input type="checkbox"/> Adult Signature Required	\$	
<input type="checkbox"/> Adult Signature Restricted Delivery	\$	
Postage	3.18	
Total Postage and Fees	10.68	

Sent To US America Corp of Engineers
Attn: Jeff Toler
Stonewall Jackson Lake
Street and Apt. No., or PO Box No.
1012 Skin Creek Road
City, State, ZIP+4®
Weston WV 26452-7435

PS Form 3800, April 2015 PSN 7530-02-000-9047 See Reverse for Instructions

APR 27 2023

WV Department of Environmental Protection

PITNEY BOWES
\$10.68
US POSTAGE
FIRST-CLASS
026W0004897810
2000320015
ZIP 26201
APR 24 2023



Peel/Detacher

This sheet good for two postage tapes.
Cette feuille permet de créer deux bandes d'affranchissement.

Peel/Detacher

05/05/2023

SURFACE OWNER WAIVER

4704101475P

Operator's Well
Number

47-041-01475 Mary Lawson #2

INSTRUCTIONS TO SURFACE OWNERS NAMED ON PAGE WW4-A

The well operator named on page WW-4A is applying for a permit from the State to plug and abandon a well. (Note: If the surface tract is owned by more than three persons, then these materials were served on you because your name appeared on the Sheriff's tax ticket on the land or because you actually occupy the surface tract. In either case, you may be the only owner who will actually receive these materials.) See Chapter 22 of the West Virginia Code. Well work permits are valid for 24 months. If you do not own any interest in the surface tract, please forward these materials to the true owner immediately if you know who it is. Also, please notify the well operator and the Office of Oil and Gas.

**NOTE: YOU ARE NOT REQUIRED TO FILE ANY COMMENT.
WHERE TO FILE COMMENTS AND OBTAIN ADDITIONAL INFORMATION:**

Chief, Office of Oil and Gas
Department of Environmental Protection
601 57th St. SE
Charleston, WV 25304
(304) 926-0450

Time Limits and methods for filing comments. The law requires these materials to be served on or before the date the operator files his Application. You have **FIVE (5) DAYS** after the filing date to file your comments. Comments must be filed in person or received in the mail by the Chief's office by the time stated above. You may call the Chief's office to be sure of the date. Check with your postmaster to ensure adequate delivery time or to arrange special expedited handling. If you have been contacted by the well operator and you have signed a "voluntary statement of no objection" to the planned work described in these materials, then the permit may be issued at any time.

Comments must be in writing. Your comments must include your name, address and telephone number, the well operator's name and well number and the approximate location of the proposed well site including district and county from the application. You may add other documents, such as sketches, maps or photographs to support your comments.

The Chief has the power to deny or condition a well work permit based on comments on the following grounds:

- 1) The proposed well work will constitute a hazard to the safety of persons.
- 2) The soil erosion and sediment control plan is not adequate or effective;
- 3) Damage would occur to publicly owned lands or resources;
- 4) The proposed well work fails to protect fresh water sources or supplies;
- 5) The applicant has committed a substantial violation of a previous permit or a substantial violation of one or more of the rules promulgated under Chapter 22, and has failed to abate or seek review of the violation...".

APR 27 2023

WV Department of
Environmental Protection

If you want a copy of the permit as it is issued or a copy of the order denying the permit, you should request a copy from the Chief.

VOLUNTARY STATEMENT OF NO OBJECTION

I hereby state that I have read the instructions to surface owners and that I have received copies of a Notice and Application For A Permit To Plug And Abandon on Forms WW-4A and WW-4B, and a survey plat.

I further state that I have no objection to the planned work described in these materials, and I have no objection to a permit being issued on those materials.

FOR EXECUTION BY A NATURAL PERSON
ETC.

FOR EXECUTION BY A CORPORATION,

_____	Date _____	Name _____
Signature		By _____
		Its _____
		Date _____

Signature

05/05/2023

STATE OF WEST VIRGINIA
DEPARTMENT OF ENVIRONMENTAL PROTECTION
OFFICE OF OIL AND GAS
FLUIDS/ CUTTINGS DISPOSAL & RECLAMATION PLAN

Operator Name Ross & Wharton Gas Co. Inc. OP Code 306580

Watershed (HUC 10) West Fork Quadrangle Roanoke

Do you anticipate using more than 5,000 bbls of water to complete the proposed well work? Yes No

Will a pit be used? Yes No ANY WELL EFFLUENT MUST BE CONTAINED IN TANKS AND DISPOSED PROPERLY, jwm

If so, please describe anticipated pit waste: _____

Will a synthetic liner be used in the pit? Yes No If so, what ml.? _____

Proposed Disposal Method For Treated Pit Wastes:

- Land Application (if selected provide a completed form WW-9-GPP)
- Underground Injection (UIC Permit Number _____)
- Reuse (at API Number _____)
- Off Site Disposal (Supply form WW-9 for disposal location)
- Other (Explain _____)

Will closed loop system be used? If so, describe: _____

Drilling medium anticipated for this well (vertical and horizontal)? Air, freshwater, oil based, etc. _____

-If oil based, what type? Synthetic, petroleum, etc. _____

Additives to be used in drilling medium? _____

Drill cuttings disposal method? Leave in pit, landfill, removed offsite, etc. _____

-If left in pit and plan to solidify what medium will be used? (cement, lime, sawdust) _____

-Landfill or offsite name/permit number? _____

RECEIVED-
Office Of Oil and Gas
APR 27 2023
WV Department of
Environmental Protection

Permittee shall provide written notice to the Office of Oil and Gas of any load of drill cuttings or associated waste rejected at any West Virginia solid waste facility. The notice shall be provided within 24 hours of rejection and the permittee shall also disclose where it was properly disposed.

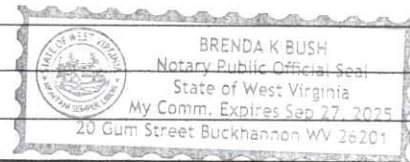
I certify that I understand and agree to the terms and conditions of the GENERAL WATER POLLUTION PERMIT issued on April 1, 2016, by the Office of Oil and Gas of the West Virginia Department of Environmental Protection. I understand that the provisions of the permit are enforceable by law. Violations of any term or condition of the general permit and/or other applicable law or regulation can lead to enforcement action.

I certify under penalty of law that I have personally examined and am familiar with the information submitted on this application form and all attachments thereto and that, based on my inquiry of those individuals immediately responsible for obtaining the information, I believe that the information is true, accurate, and complete. I am aware that there are significant penalties for submitting false information, including the possibility of fine or imprisonment.

Company Official Signature Mike Ross

Company Official (Typed Name) Mike Ross

Company Official Title President



Subscribed and sworn before me this 10th day of April, 20 23

Brenda K Bush Notary Public

My commission expires September 27, 2025

05/05/2023

Proposed Revegetation Treatment: Acres Disturbed 1 Prevegetation pH 6.5

Line 2 Tons/acre or to correct to pH 6.5

Fertilizer type 10-20-20

Fertilizer amount 500 lbs/acre

Mulch Hay Tons/acre

Seed Mixtures

Temporary		Permanent	
Seed Type	lbs/acre	Seed Type	lbs/acre
Fescue	30	Fescue	30
Contractor's Mix		Contractor's Mix	

Attach:

Maps(s) of road, location, pit and proposed area for land application (unless engineered plans including this info have been provided). If water from the pit will be land applied, provide water volume, include dimensions (L, W, D) of the pit, and dimensions (L, W), and area in acres, of the land application area.

Photocopied section of involved 7.5' topographic sheet.

Plan Approved by: Kenneth Greynolds

Digitally signed by Kenneth Greynolds
DN: cn = Kenneth Greynolds email = Kenneth.Greynolds@wv.gov, c = AD O = WVCEP OU = Oil and Gas
Date: 2023.04.24 11:24:41 -0400

Comments: _____

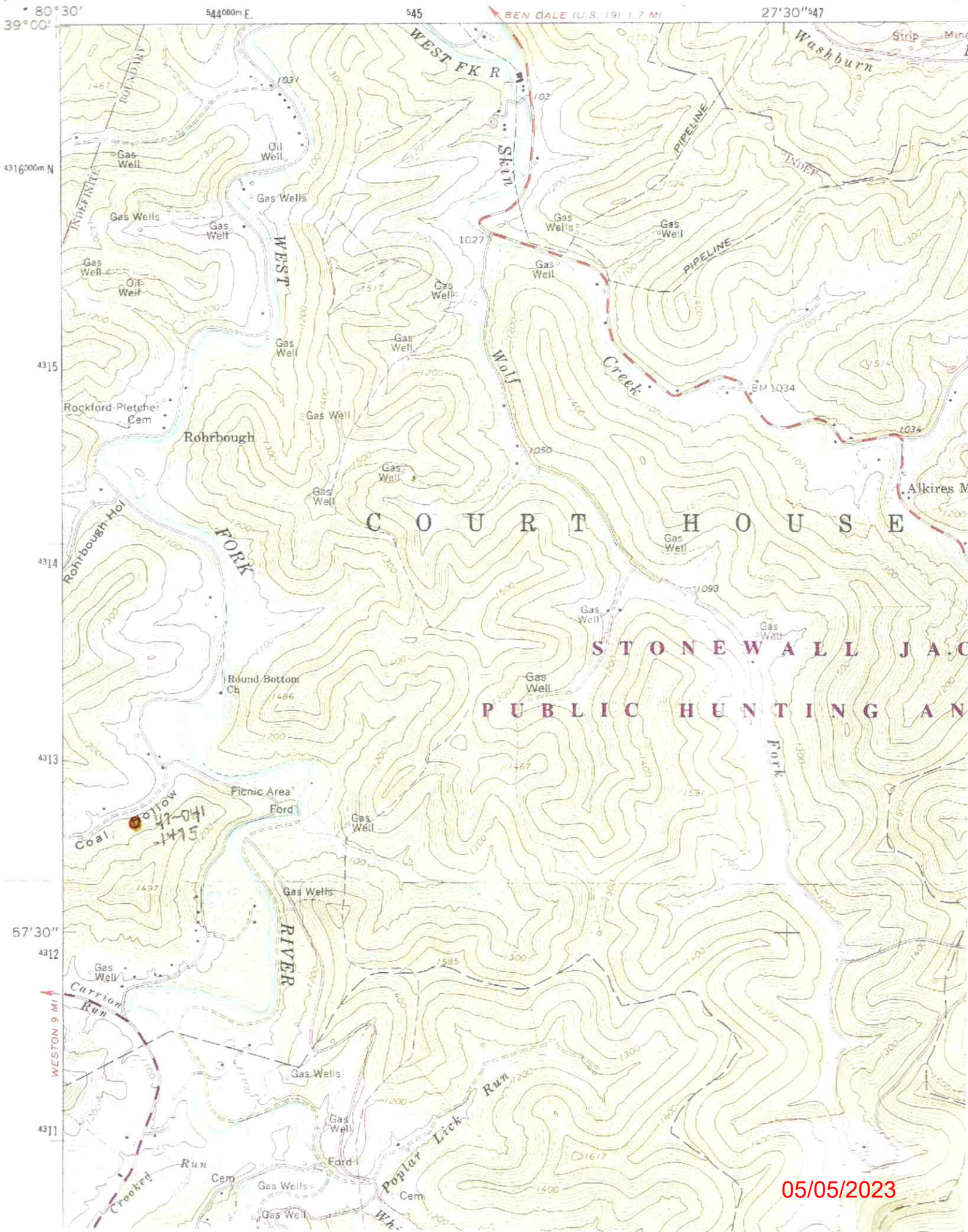
RECEIVED
Office Of Oil and Gas

APR 27 2023

WV Department of
Environmental Protection

Title: _____ Date: _____

Field Reviewed? () Yes () No



05/05/2023

WW-7
8-30-06



West Virginia Department of Environmental Protection
Office of Oil and Gas

WELL LOCATION FORM: GPS

API: 47-041-01475 WELL NO.: 2

FARM NAME: Mary Lawson

RESPONSIBLE PARTY NAME: Mike Ross

COUNTY: Lewis DISTRICT: Courthouse

QUADRANGLE: Peterson

SURFACE OWNER: United States America

ROYALTY OWNER: _____

UTM GPS NORTHING: 4312856.3

UTM GPS EASTING: 543696.4 GPS ELEVATION: 1043'

The Responsible Party named above has chosen to submit GPS coordinates in lieu of preparing a new well location plat for a plugging permit or assigned API number on the above well. The Office of Oil and Gas will not accept GPS coordinates that do not meet the following requirements:

1. Datum: NAD 1983, Zone: 17 North, Coordinate Units: meters, Altitude: height above mean sea level (MSL) – meters.
2. Accuracy to Datum – 3.05 meters
3. Data Collection Method:

Survey grade GPS ____: Post Processed Differential ____

Real-Time Differential ____

Mapping Grade GPS ____: Post Processed Differential ____

Real-Time Differential ____

4. **Letter size copy of the topography map showing the well location.**

I the undersigned, hereby certify this data is correct to the best of my knowledge and belief and shows all the information required by law and the regulations issued and prescribed by the Office of Oil and Gas.

Mike Ross
Signature

President
Title

April 10, 2023
Date

RECEIVED
Office Of Oil and Gas
APR 27 2023
WV Department of
Environmental Protection

05/05/2023



Kennedy, James P <james.p.kennedy@wv.gov>

plugging permits issued 4704101474 04101475 04101508

1 message

Kennedy, James P <james.p.kennedy@wv.gov>

Thu, May 4, 2023 at 10:08 AM


To: Kenneth L Greynolds <kenneth.l.greynolds@wv.gov>, nreeder@mikerossinc.com, jbreen@assessor.state.wv.us


To whom it may concern, plugging permits have been issued for 4704101474 04101475 04101508.


James Kennedy


WVDEP OOG


6 attachments


 **ir-8 4704101508.pdf**
120K

 **ir-8 4704101475.pdf**
120K

 **ir-8 4704101474.pdf**
120K

 **4704101475.pdf**
2707K

 **4704101474.pdf**
2712K

 **4704101508.pdf**
2884K

05/05/2023