








Diversified Gas & Oil Corporation
100 Diversified Way
Pikeville KY, 41051

47-041-02215

Plugging Map

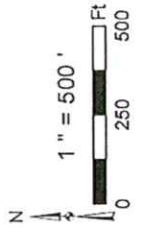
Legend

-  Well
-  Access Road
-  Pits
-  Pad
-  Public Roads

RECEIVED
Office of Oil and Gas

OCT 27 2023

WV Department of
Environmental Protection



Copyright © 2013 National Geographic Society. Reused

11/17/2023



Diversified Gas & Oil Corporation
100 Diversified Way
Pikeville KY, 41051

47-041-02215


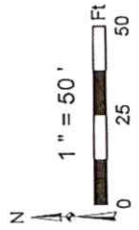
Plugging Map

Legend

- Well
- Access Road
- Pits
- Pad
- Public Roads

RECEIVED
Office of Oil and Gas
OCT 27 2023

WV Department of
Environmental Protection



Well No.: 47-041-02215
UTM83-17, Meters
North: 4321826.62
East: 555140.31
Elev.: 332.31M
Elev.: 1089.97 Ft

Source: Esri, Maxar, Earthstar Geographics, and the CG User Community

11/17/2023

WW-7
8-30-06



West Virginia Department of Environmental Protection
Office of Oil and Gas
WELL LOCATION FORM: GPS

API: 4704102215 WELL NO.: 2570
FARM NAME: P.G. Swisher et al
RESPONSIBLE PARTY NAME: Diversified Production, LLC
COUNTY: Lewis DISTRICT: Hackers Creek
QUADRANGLE: Berlin 7.5'
SURFACE OWNER: Rondal E. & Patricia A. Heckert
ROYALTY OWNER: See Attached
UTM GPS NORTHING: 4321826.62
UTM GPS EASTING: 555140.31 GPS ELEVATION: 1089.97'

The Responsible Party named above has chosen to submit GPS coordinates in lieu of preparing a new well location plat for a plugging permit or assigned API number on the above well. The Office of Oil and Gas will not accept GPS coordinates that do not meet the following requirements:

1. Datum: NAD 1983, Zone: 17 North, Coordinate Units: meters, Altitude: height above mean sea level (MSL) – meters.
2. Accuracy to Datum – 3.05 meters
3. Data Collection Method:

Survey grade GPS : Post Processed Differential

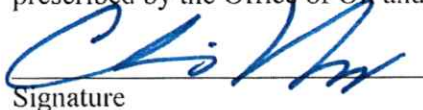
Real-Time Differential

Mapping Grade GPS : Post Processed Differential

Real-Time Differential

4. Letter size copy of the topography map showing the well location.

I the undersigned, hereby certify this data is correct to the best of my knowledge and belief and shows all the information required by law and the regulations issued and prescribed by the Office of Oil and Gas.


Signature

Chris Veazey - Permitting Supervisor
Title

9/19/23
Date

RECEIVED
Office of Oil and Gas

OCT 27 2023

WV Department of
Environmental Protection

11/17/2023