



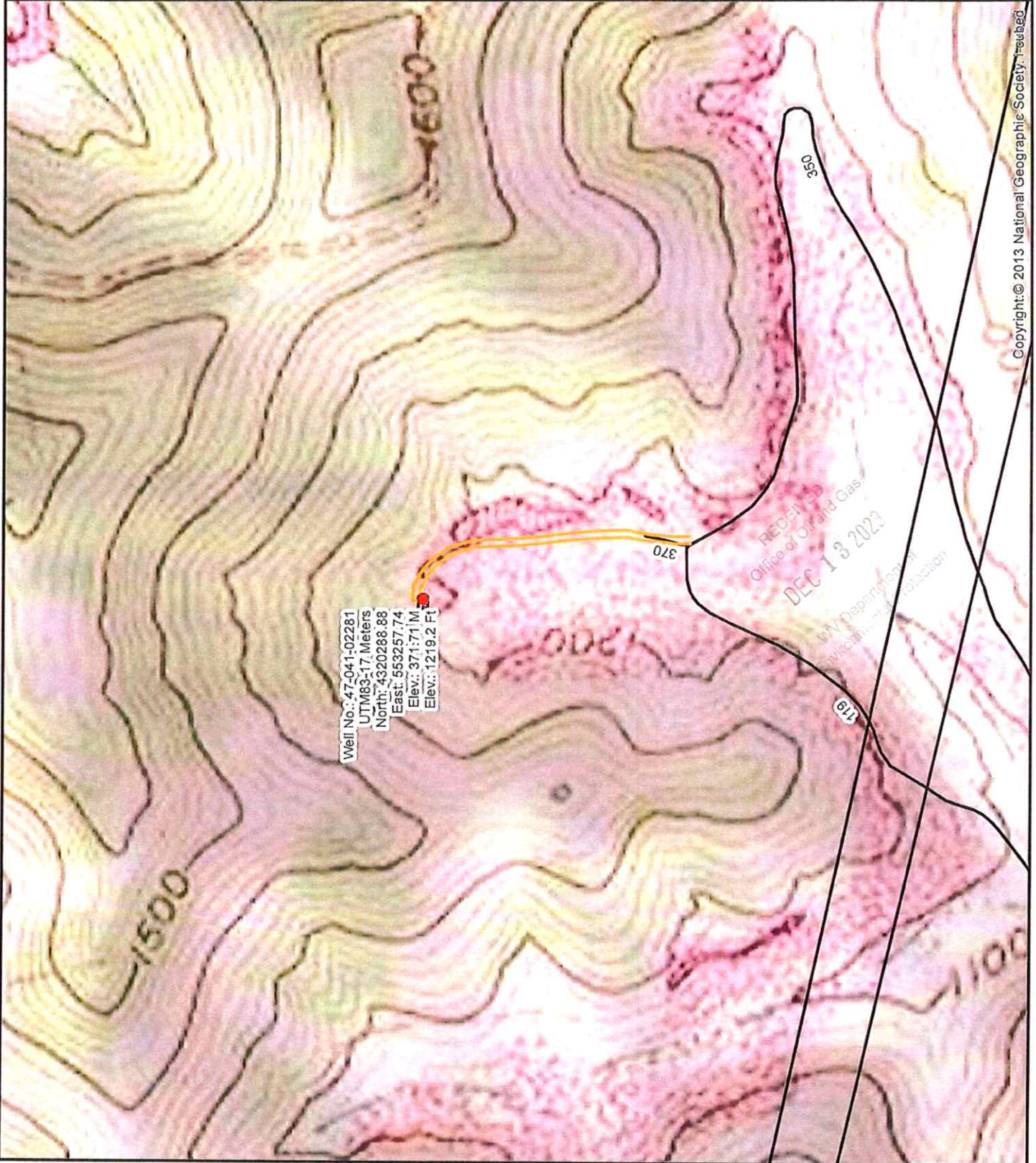

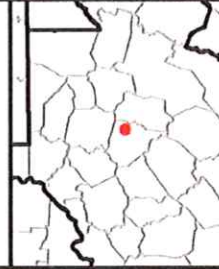
Diversified Gas & Oil Corporation  
100 Diversified Way  
Pikeville KY, 41051

47-041-02281

Plugging Map

### Legend

- Well
- Access Road
- Pits
- Pad
- Public Roads



Well No.: 47-041-02281  
UTM83-17 Meters  
North: 4320288.88  
East: 563257.74  
Elev.: 371.71 M  
Elev.: 1219.2 FT

REDEVELOPED  
Office of Oil and Gas  
DEC 13 2023  
WV Department of Environmental Protection

Copyright © 2013 National Geographic Society. Reused

01/12/2024





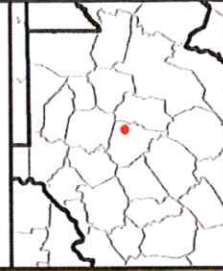
Diversified Gas & Oil Corporation  
100 Diversified Way  
Pikeville KY, 41051

47-041-02281

Plugging Map

### Legend

- Well
- Access Road
- Pits
- Pad
- Public Roads



Source: Esri, Maxar, Earthstar Geographics, and the GIS User Community

WW-7  
8-30-06



West Virginia Department of Environmental Protection  
Office of Oil and Gas  
**WELL LOCATION FORM: GPS**

API: 4704102281 WELL NO.: 4928

FARM NAME: Lewis County Poor Farm

RESPONSIBLE PARTY NAME: Diversified Production, LLC

COUNTY: Lewis DISTRICT: Hackers Creek

QUADRANGLE: Weston 7.5'

SURFACE OWNER: Walter S. Stalnaker

ROYALTY OWNER: Katherine Leggett, Adele McDougal, B. Huff Family Trust, Anita Greer, Suzanno Kingsley, Mark McKain, Debra Huff

UTM GPS NORTHING: 4320288.88

UTM GPS EASTING: 553257.74 GPS ELEVATION: 1219.2'

The Responsible Party named above has chosen to submit GPS coordinates in lieu of preparing a new well location plat for a plugging permit or assigned API number on the above well. The Office of Oil and Gas will not accept GPS coordinates that do not meet the following requirements:

1. Datum: NAD 1983, Zone: 17 North, Coordinate Units: meters, Altitude: height above mean sea level (MSL) – meters.
2. Accuracy to Datum – 3.05 meters
3. Data Collection Method:

Survey grade GPS \_\_\_\_ : Post Processed Differential \_\_\_\_  
Real-Time Differential \_\_\_\_

Mapping Grade GPS X : Post Processed Differential X  
Real-Time Differential \_\_\_\_

4. Letter size copy of the topography map showing the well location.

I the undersigned, hereby certify this data is correct to the best of my knowledge and belief and shows all the information required by law and the regulations issued and prescribed by the Office of Oil and Gas.

Signature

Chris Veazey - Permitting Supervisor  
Title

11/28/23  
Date

RECEIVED  
Office of Oil and Gas  
DEC 13 2023  
WV Department of Environmental Protection