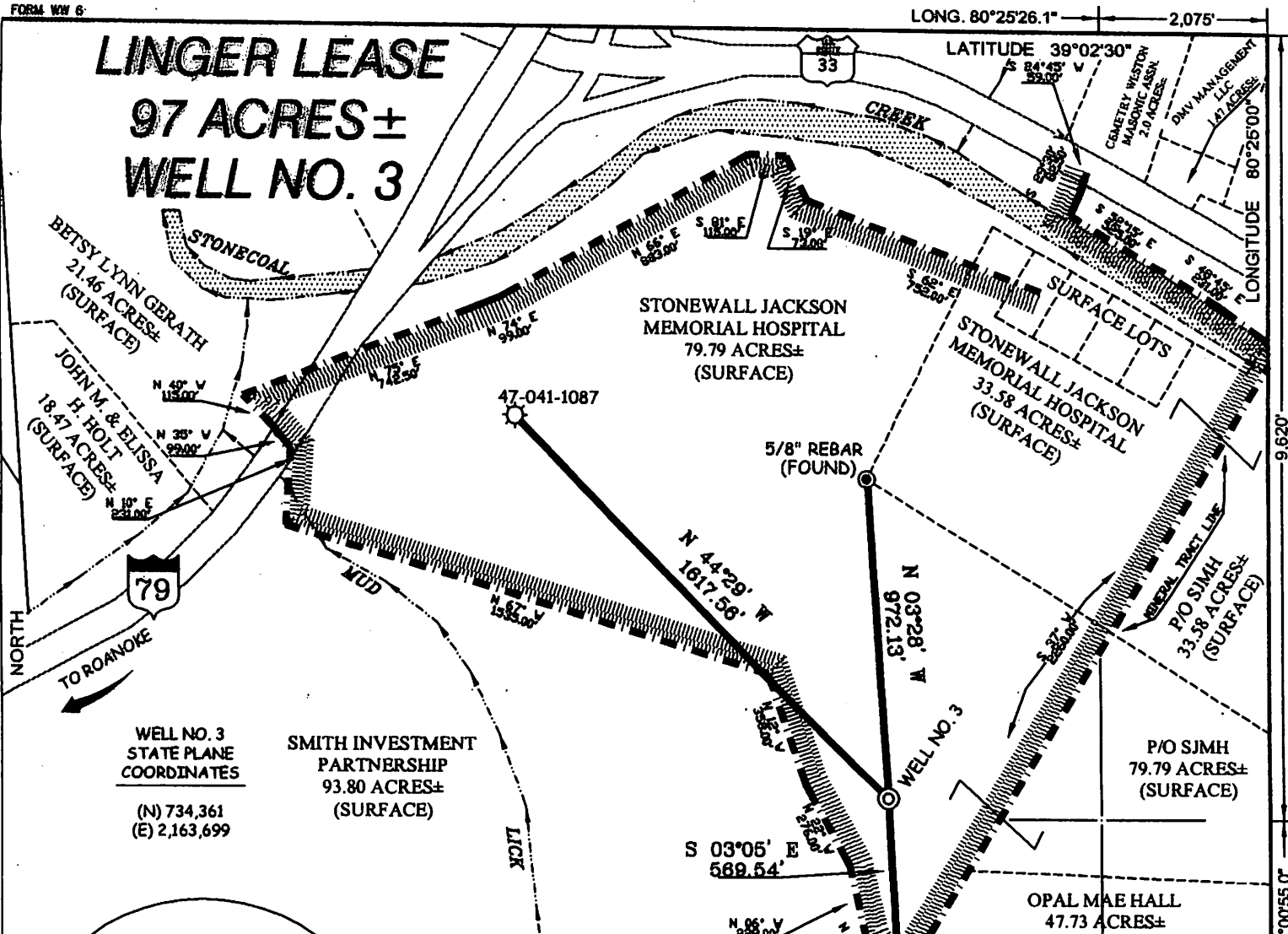
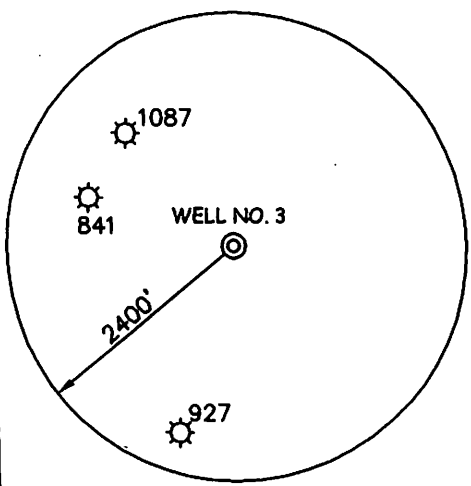


# LINGER LEASE 97 ACRES ± WELL NO. 3



WELL NO. 3  
STATE PLANE  
COORDINATES  
(N) 734,361  
(E) 2,163,699

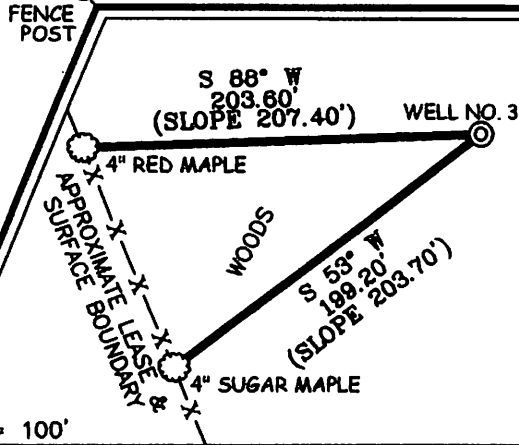
SMITH INVESTMENT  
PARTNERSHIP  
93.80 ACRES±  
(SURFACE)



### NOTES ON SURVEY


1. TIES TO WELLS AND CORNERS ARE BASED ON GRID NORTH FOR THE WV STATE PLANE COORDINATE SYSTEM SOUTH ZONE NAD '27.
2. TIES TO REFERENCES ARE BASED ON MAGNETIC NORTH 12/05/06.
3. LEASE BOUNDARY SHOWN HEREON TAKEN FROM A DEED RECORDED IN DEED BOOK 603 AT PAGE 235.
4. SURFACE OWNER AND ADJOINER INFORMATION TAKEN FROM THE ASSESSOR AND COUNTY CLERK RECORDS OF LEWIS COUNTY IN JULY, 2006.
5. WELL LAT./LONG. (NAD'27) ESTABLISHED BY DGPS(SUBMETER MAPPING GRADE).

### REFERENCES



I THE UNDERSIGNED, HEREBY CERTIFY THAT THIS PLAT IS CORRECT TO THE BEST OF MY KNOWLEDGE AND BELIEF AND SHOWS ALL THE INFORMATION REQUIRED BY LAW AND THE REGULATIONS ISSUED AND PRESCRIBED BY THE DIVISION OF ENVIRONMENTAL PROTECTION.

P.S. 677  
*Gregory A. Smith*



(+) DENOTES LOCATION OF WELL ON UNITED STATES TOPOGRAPHIC MAPS.  
DATE DECEMBER 14 20 06  
OPERATORS WELL NO. LINGER #3  
API WELL NO. 47-041-05401  
STATE            COUNTY            PERMIT           

MINIMUM DEGREE OF ACCURACY 1/200 FILE NO. 6182P3 (225-11)  
PROVEN SOURCE OF ELEVATION DGPS (SUBMETER MAPPING GRADE) SCALE 1" = 500'

**CANCELLED**  
STATE OF WEST VIRGINIA  
DIVISION OF ENVIRONMENTAL PROTECTION  
OFFICE OF OIL AND GAS

WELL TYPE: OIL  GAS  LIQUID INJECTION  WASTE DISPOSAL  IF "GAS" PRODUCTION  STORAGE  DEEP  SHALLOW

LOCATION: ELEVATION 1,302' WATERSHED STONECOAL CREEK  
DISTRICT HACKERS CREEK COUNTY LEWIS QUADRANGLE WESTON 7.5'  
SURFACE OWNER STONEWALL JACKSON MEMORIAL HOSPITAL ACREAGE 79.79±  
ROYALTY OWNER RAMSEY ASSOCIATED PETROLEUM, INC. LEASE ACREAGE 97±  
PROPOSED WORK: LEASE NO.             
DRILL  CONVERT  DRILL DEEPER  REDRILL  FRACTURE OR STIMULATE  PLUG OFF OLD   
FORMATION  PERFORATE NEW FORMATION  PLUG AND ABANDON  CLEAN OUT AND REPLUG  OTHER   
PHYSICAL CHANGE IN WELL (SPECIFY)            TARGET FORMATION DEVONIAN SHALE  
ESTIMATED DEPTH 5,990'

WELL OPERATOR RAMSEY ASSOCIATED PETROLEUM DESIGNATED AGENT LEON RAMSEY  
ADDRESS P.O. BOX 90 ADDRESS P.O. BOX 90 08/09/2013  
GLENVILLE, WV 26351 GLENVILLE, WV 26351

COUNTY NAME  
PERMIT