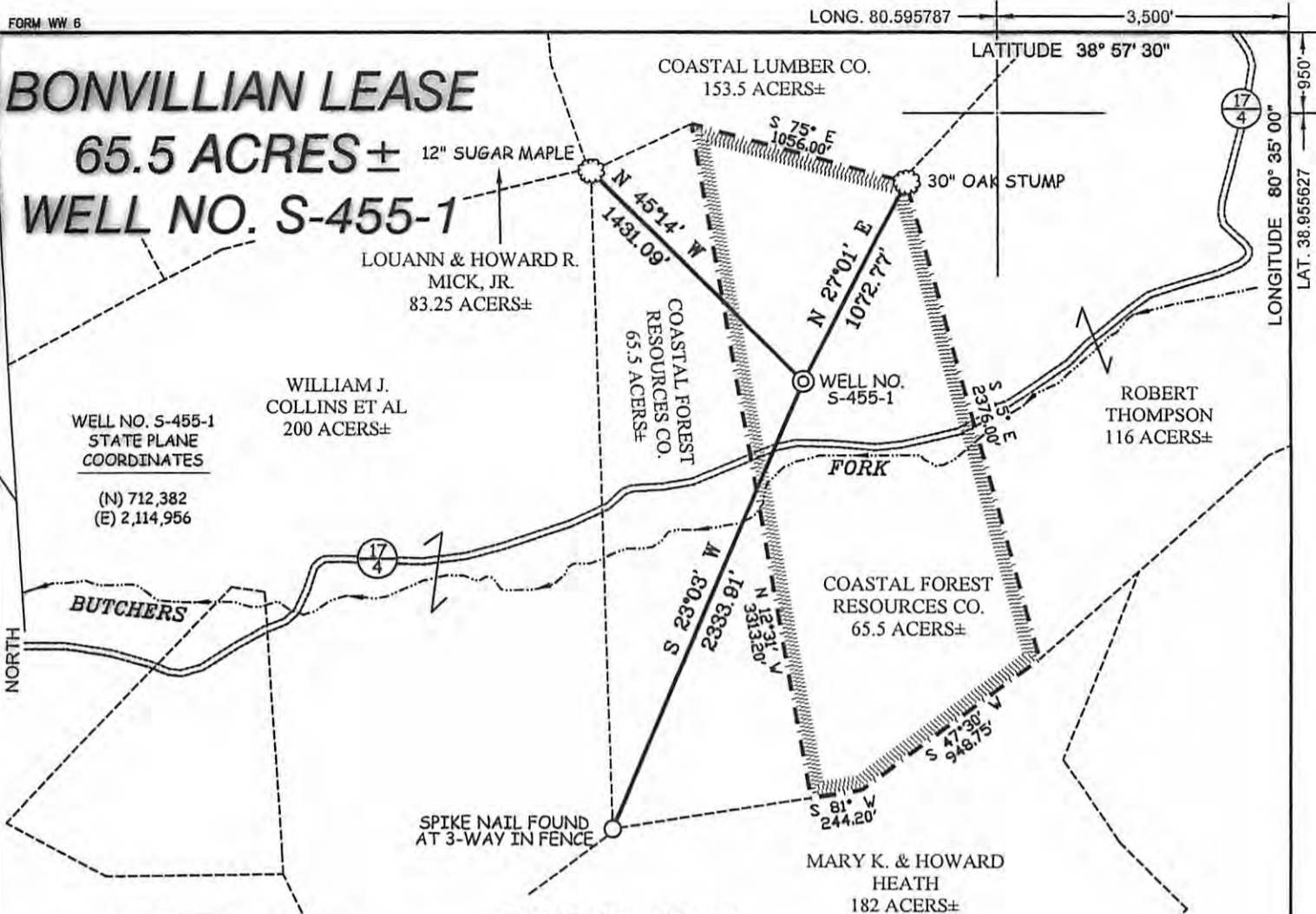


# BONVILLIAN LEASE

## 65.5 ACRES± WELL NO. S-455-1



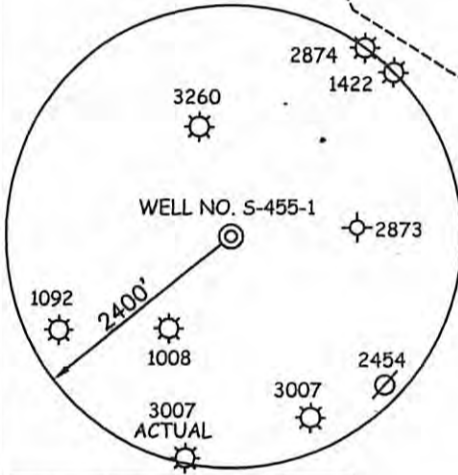
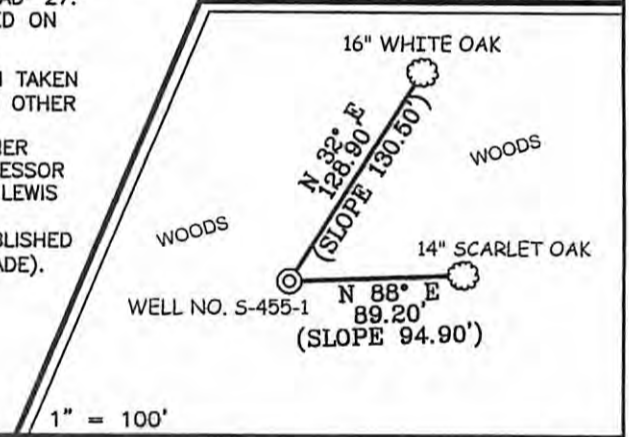
WELL NO. S-455-1  
STATE PLANE  
COORDINATES

(N) 712,382  
(E) 2,114,956

### NOTES ON SURVEY

1. TIES TO WELLS AND CORNERS ARE BASED ON GRID NORTH FOR THE WV STATE PLANE COORDINATE SYSTEM SOUTH ZONE NAD '27.
2. TIES TO REFERENCES ARE BASED ON MAGNETIC NORTH 03/24/08.
3. LEASE BOUNDARY SHOWN HEREON TAKEN FROM DEED BOOK 9 PAGE 558 AND OTHER DEEDS.
4. SURFACE OWNER AND ADJOINER INFORMATION TAKEN FROM THE ASSESSOR AND COUNTY CLERK RECORDS OF LEWIS COUNTY IN JULY, 2007.
5. WELL LAT./LONG. (NAD'27) ESTABLISHED BY DGPS(SUBMETER MAPPING GRADE).

### REFERENCES



I THE UNDERSIGNED, HEREBY CERTIFY THAT THIS PLAT IS CORRECT TO THE BEST OF MY KNOWLEDGE AND BELIEF AND SHOWS ALL THE INFORMATION REQUIRED BY LAW AND THE REGULATIONS ISSUED AND PRESCRIBED BY THE DIVISION OF ENVIRONMENTAL PROTECTION.

P.S. 677 *Gregory A. Smith*



(+) DENOTES LOCATION OF WELL ON UNITED STATES TOPOGRAPHIC MAPS.  
 DATE MARCH 26, 20 08  
 OPERATORS WELL NO. BONVILLIAN #S-455-1  
 API WELL NO. 47 - 41 - 05485  
 STATE            COUNTY            PERMIT           

# CANCELLED

MINIMUM DEGREE OF ACCURACY 1 / 200 FILE NO. 6808PS-455-1 (258-07)  
 PROVEN SOURCE OF ELEVATION DGPS (SUBMETER MAPPING GRADE) SCALE 1" = 800'

STATE OF WEST VIRGINIA  
 DIVISION OF ENVIRONMENTAL PROTECTION  
 OFFICE OF OIL AND GAS



WELL TYPE: OIL  GAS  LIQUID INJECTION  WASTE DISPOSAL  IF "GAS" PRODUCTION  STORAGE  DEEP  SHALLOW

LOCATION: ELEVATION 1,096' WATERSHED BUTCHERS FORK OF SAND FORK  
 DISTRICT COURTHOUSE COUNTY LEWIS QUADRANGLE PETERSON 7.5'  
 SURFACE OWNER COASTAL FOREST RESOURCES CO. ACREAGE 65.5±  
 ROYALTY OWNER JOANNE F. BONVILLIAN ET AL LEASE ACREAGE 65.5±  
 PROPOSED WORK: LEASE NO.             
 DRILL  CONVERT  DRILL DEEPER  REDRILL  FRACTURE OR STIMULATE  PLUG OFF OLD FORMATION   
 PERFORATE NEW FORMATION  PLUG AND ABANDON  CLEAN OUT AND REPLUG  OTHER   
 PHYSICAL CHANGE IN WELL (SPECIFY)            TARGET FORMATION BENSON  
 ESTIMATED DEPTH 5,200'

WELL OPERATOR STALNAKER ENERGY CORP. DESIGNATED AGENT RON STALNAKER  
 ADDRESS P.O. BOX 178 ADDRESS P.O. BOX 178  
GLENNVILLE, WV 26351 GLENNVILLE, WV 26351 **09/13/2013**

COUNTY NAME PERMIT