

FILE NO: 43-12-FC-21
DRAWING NO: Winans 1216 N-11H Well Plat
SCALE: 1" = 2000'
MINIMUM DEGREE OF ACCURACY: Submeter
PROVEN SOURCE OF ELEVATION: CORS, Bridgeport, WV

STATE OF WEST VIRGINIA
DEPARTMENT OF ENVIRONMENTAL PROTECTION
OIL AND GAS DIVISION

DATE: January 24 2024
OPERATOR'S WELL NO. Winans 1216 N-11H
API WELL NO
47 - 041 - 05750
STATE COUNTY PERMIT

WELL TYPE: OIL GAS LIQUID INJECTION WASTE DISPOSAL
(IF GAS) PRODUCTION: STORAGE DEEP SHALLOW

LOCATION: ELEVATION: 1,394' WATERSHED: Fink Creek
DISTRICT: Freemans Creek
SURFACE OWNER: Stephen B. Winans
ROYALTY OWNER: Elaina D. Yanceris, et al, et al LEASE NO: ACREAGE: 123
PROPOSED WORK: DRILL CONVERT DRILL DEEPER FRACTURE OR STIMULATE PLUG OFF OLD FORMATION
 PERFORATE NEW FORMATION OTHER PHYSICAL CHANGE IN WELL (SPECIFY) Bottom Hole MOD 7,175' TVD
 PLUG AND ABANDON CLEAN OUT AND REPLUG TARGET FORMATION: Marcellus Shale ESTIMATED DEPTH: 31,398' MD

Top: Camden
Bottom: Big Isaac
QUADRANGLE: 4705/2024
COUNTY: Wayne
ACREAGE: 45.00

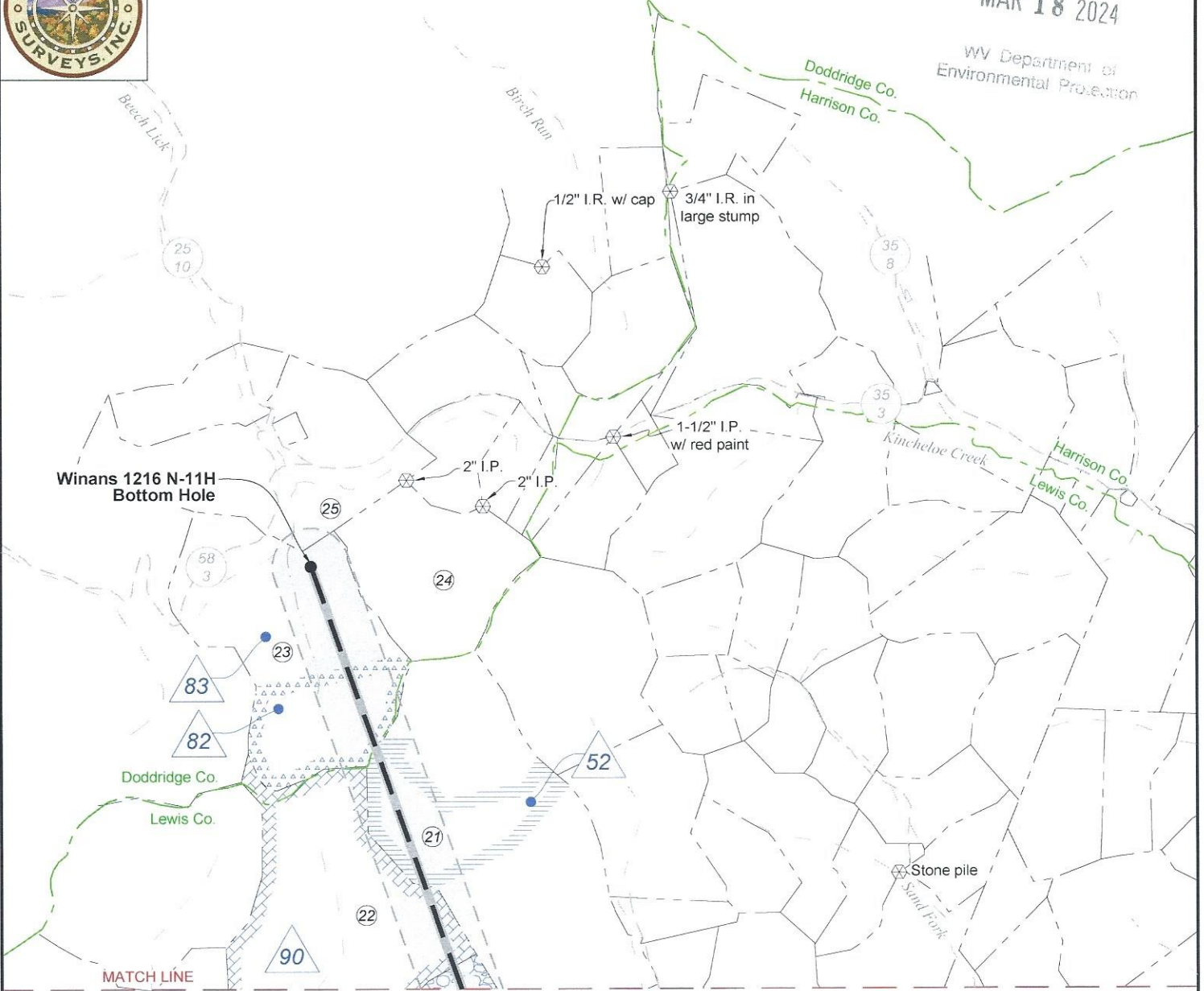
WELL OPERATOR: HG Energy II Appalachia, LLC DESIGNATED AGENT: Diane C. White
ADDRESS: 5260 Dupont Road ADDRESS: 5260 Dupont Road
Parkersburg, WV 26101 Parkersburg, WV 26101



RECEIVED
Office of Oil and Gas

MAR 18 2024

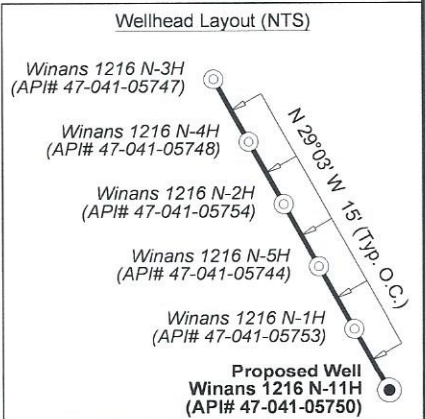

WV Department of
Environmental Protection



MATCH LINE
Page 1

Notes: Well No. Winans 1216 N-11H
UTM NAD 1983 (USSF)
Top Hole Coordinates
N: 14,202,074.47'
E: 1,762,575.32'
Landing Point Coordinates
N: 14,201,341.08'
E: 1,759,035.61'
Bottom Hole Coordinates
N: 14,222,089.50'
E: 1,751,714.75'

Notes: Well No. Winans 1216 N-11H
West Virginia Coordinate System of 1927, North Zone
based upon Differential GPS Measurements.
Top Hole coordinates Bottom Hole coordinates
Latitude: 39°06'26.89" Latitude: 39°09'45.28"
Longitude: 80°34'10.33" Longitude: 80°36'27.05"
UTM Zone 17, NAD 1983
Top Hole Coordinates Bottom Hole Coordinates
N: 4,328,800.956m N: 4,334,901.549m
E: 537,234.032m E: 533,923.724m
Plat orientation and corner and well references are based upon the grid north meridian. Well location references are based upon the magnetic meridian.



FILE NO: 43-12-FC-21
DRAWING NO: Winans 1216 N-11H Well Plat
SCALE: 1" = 2000'
MINIMUM DEGREE OF ACCURACY: Submeter
PROVEN SOURCE OF ELEVATION: CORS, Bridgeport, WV

STATE OF WEST VIRGINIA
DEPARTMENT OF ENVIRONMENTAL PROTECTION
OIL AND GAS DIVISION

DATE: January 24 2024
OPERATOR'S WELL NO. Winans 1216 N-11H
API WELL NO
47 - 041 - 05750
STATE COUNTY PERMIT

WELL TYPE: OIL GAS LIQUID INJECTION WASTE DISPOSAL
(IF GAS) PRODUCTION: STORAGE DEEP SHALLOW










LOCATION: ELEVATION: 1,394' WATERSHED: Fink Creek
DISTRICT: Freemans Creek
SURFACE OWNER: Stephen B. Winans
ROYALTY OWNER: Elaina D. Yanceris, et al, et al LEASE NO: ACREAGE: 123
PROPOSED WORK: DRILL CONVERT DRILL DEEPER FRACTURE OR STIMULATE PLUG OFF OLD FORMATION
 PERFORATE NEW FORMATION OTHER PHYSICAL CHANGE IN WELL (SPECIFY) Bottom Hole MOD 7,175' TVD
 PLUG AND ABANDON CLEAN OUT AND REPLUG TARGET FORMATION: Marcellus Shale ESTIMATED DEPTH: 31,398' MD

WELL OPERATOR: HG Energy II Appalachia, LLC DESIGNATED AGENT: Diane C. White
ADDRESS: 5260 Dupont Road ADDRESS: 5260 Dupont Road
Parkersburg, WV 26101 Parkersburg, WV 26101

04/05/2024



Legend

-  Proposed gas well
-  Well Reference, as noted
-  Monument, as noted
-  Existing Well, as noted
-  Existing Plugged Well, as noted
-  Digitized Well, as noted
-  Creek or Drain
-  Existing Road
-  Surface boundary (approx.)

RECEIVED
Office of Oil and Gas

MAR 18 2024

WV Department of
Environmental Protection

ID	Lease
34	J.P. Hull
35	W.J. Woofler, et ux
41	Frances E. Straley, et al
43	Charles E. Gum
52	Delphia Garrett, et vir, et al
61	William & Mary Winans
65	A.H. Kemper, et ux
66	Jemima K. Cumpston, et vir
67	Charles E. Gum
71	Henry Snyder, et ux
82	Edward J. Foley, Jr., et ux
83	Carl M. Smith, et al
86	P.L. Hull, et ux
88	T.J. Fahey, et ux, et al
89	T.J. Fahey, et ux
90	Edward Foley, Sr., et ux

Lewis Co. (Freemans Creek Dist.)				
No.	TM / Par	Owner	Bk / Pg	Ac.
1	4C / 21	Stephen B. Winans	630 / 50	45.00
2	4C / 31	Gerald P. Hull	W18 / 661	199.25
3	4D / 45	Stephen B. Winans	733 / 528	13.00
4	4D / 70	Robert & Brenda McKinley	777 / 639	23.50
5	4D / 68	Robert & Brenda McKinley	777 / 635	29.75
6	4C / 8	Donna J. Goldsmith	577 / 690	32.60
7	4C / 8.1	Donna J. Goldsmith	781 / 161	21.39
8	4C / 18	Robert & Brenda McKinley	777 / 635	52.80
9	4C / 9	Betty Arbogast, et al	777 / 255	84.00
10	4C / 10	Ricky Barnes, et al	598 / 747	294.98
11	4C / 14	Roy A. & Kimberly J. Fisher	467 / 259	106.00
12	4C / 13	Shirley Taylor, et al	FID / - -	79.04
13	4C / 12	Randell L. White, et al	547 / 426	118.00
14	4C / 35	Nancy N. & Thomas M. Salvetti	783 / 902	124.88
15	4B / 5	Maryella D. Hitt Trust	674 / 383	67.25
16	4B / 3	John T. Fahey, et al	781 / 752	34.75
17	4B / 6	Jacob & Laura K. Johnson	622 / 33	240.15
18	4B / 2	John T. Fahey, et al	781 / 752	109.50
19	4B / 7	James J. Hitt Trust	674 / 379	96.23
20	4B / 1	John T. Fahey, et al	781 / 752	60.00
21	4A / 10	David N. Hitt	723 / 640	225.00
22	3A / 2	State of WV, Bureau of Commerce, DNR, Public Land Corp	531 / 663	148.75
Doddridge Co. (Greenbrier Dist.)				
No.	TM / Par	Owner	Bk / Pg	Ac.
23	17 / 5	Wayne A. Gorby	436 / 333	158.46
24	17 / 13	Wayne A. Gorby	436 / 333	84.04
25	17 / 8	Deborah J. Edwards	226 / 352	157.15

FILE NO: 43-12-FC-21
DRAWING NO: Winans 1216 N-11H Well Plat
SCALE: 1" = 2000'
MINIMUM DEGREE OF ACCURACY:
Submeter
PROVEN SOURCE OF ELEVATION:
CORS, Bridgeport, WV

STATE OF WEST VIRGINIA
DEPARTMENT OF ENVIRONMENTAL PROTECTION
OIL AND GAS DIVISION

DATE: January 24 2024
OPERATOR'S WELL NO. Winans 1216 N-11H
API WELL NO
47 - 041 - 05750
STATE COUNTY PERMIT

WELL TYPE: OIL GAS LIQUID INJECTION WASTE DISPOSAL
(IF GAS) PRODUCTION: STORAGE DEEP SHALLOW

LOCATION: ELEVATION: 1,394' WATERSHED: Fink Creek

Top: Camden
Bottom: Big Isaac
QUADRANGLE:

DISTRICT: Freemans Creek

COUNTY: Lewis
ACREAGE: 45.00

SURFACE OWNER: Stephen B. Winans

ROYALTY OWNER: Elaina D. Yanceris, et al, et al

LEASE NO: _____ ACREAGE: 123

PROPOSED WORK: DRILL CONVERT DRILL DEEPER FRACTURE OR STIMULATE PLUG OFF OLD FORMATION
 PERFORATE NEW FORMATION OTHER PHYSICAL CHANGE IN WELL (SPECIFY) Bottom Hole MOD 7,175' TVD

PLUG AND ABANDON CLEAN OUT AND REPLUG TARGET FORMATION: Marcellus Shale ESTIMATED DEPTH: 31,398' MD

WELL OPERATOR: HG Energy II Appalachia, LLC

DESIGNATED AGENT: Diane C. White

ADDRESS: 5260 Dupont Road
Parkersburg, WV 26101

ADDRESS: 5260 Dupont Road
Parkersburg, WV 26101