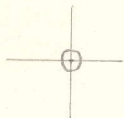


LATITUDE 38° 55' 00"



LONGITUDE 88° 22' 30"

T5 OGIS topo location

7.5' loc 0.85S 15' loc \_\_\_\_\_  
                  2.02W (calc.) \_\_\_\_\_

Company \_\_\_\_\_

Farm \_\_\_\_\_

Quad PETERSON 7 1/2'

County LEWIS

District COLLINS SETTLEMENT

WELL LOCATION MAP

File No. 041-605A





AFFIDAVIT OF PLUGGING AND FILLING WELL

AFFIDAVIT SHOULD BE MADE IN TRIPPLICATE. ONE COPY MAILED TO THE DEPARTMENT, ONE COPY TO BE RETAINED BY WELL OPERATOR AND THE THIRD COPY (AND EXTRA COPIES IF REQUIRED) SHOULD BE MAILED TO EACH COAL OPERATOR AT THEIR RESPECTIVE ADDRESSES.

No coal operations.

Hope Natural Gas Company.

COAL OPERATOR OR OWNER

NAME OF WELL OPERATOR

ADDRESS

445 West Main St., Clarksburg, W. Va.  
COMPLETE ADDRESS

COAL OPERATOR OR OWNER

WELL AND LOCATION

Mrs. Bridget Feeney

Collins Settlement,

RD#1

ADDRESS

Lewis

Orlando, W. Va.

LEASE OR PROPERTY OWNER

ADDRESS

Well No. 5038

P.F. Feeney

STATE INSPECTOR SUPERVISING PLUGGING

Harry V. Mage

AFFIDAVIT

STATE OF WEST VIRGINIA,

County of Lewis

SS:


Charles R. Taylor

and

John R. McVey

being first duly sworn according to law depose and say that they are experienced in the work of plugging and filling oil and gas wells and were employed by Hope Natural Gas Company well operator, and participated in the work of plugging and filling the above well, that said work was commenced on the 3th day of April, 1952, and that the well was plugged and filled in the following manner:

BAND OR ZONE RECORD FORMATION	FILLING MATERIAL			PLUGS USED SIZE & KIND	CASING CDS PULLED
	CONTENT	FROM	TO		
Gas 2323	Aquagel	2350	2301	Cement 2301	None
	Aquagel	2301	2000	Cement 2000	10-3/4"
					None
					8-3/4"
					None
	LOWER HOLE ONLY ANALYZED.				None
					2-3/4"
					2374
COAL BEANS					
(NAME)	DESCRIPTION OF MONUMENT				
(NAME)					
(NAME)					
(NAME)					



and that the work of plugging and filling said well was completed on the 16th, April, 1952.

And further deponents saith not.

*Charles R. Taylor*  
*John R. McVey*

*Lewis*





STATE OF WEST VIRGINIA  
DEPARTMENT OF MINES  
OIL AND GAS DIVISION

688

WELL RECORD


Permit No. LEW-605-A Oil or Gas Well (KIND)

Company Hope Natural Gas Company.  
Address 445 West Main St. Clarksburg, W. Va.  
Farm P.F. Feeney Acres 124  
Location (waters) \_\_\_\_\_  
Well No. 5038 Elev. 1082  
District Collins Settlement County Lewis  
The surface of tract is owned in fee by \_\_\_\_\_  
Address \_\_\_\_\_  
Mineral rights are owned by \_\_\_\_\_  
Address \_\_\_\_\_  
Drilling commenced November 2, 1917  
Drilling completed January 14, 1918  
Date Shot \_\_\_\_\_ From \_\_\_\_\_ To \_\_\_\_\_  
With \_\_\_\_\_  
Open Flow /10ths Water in \_\_\_\_\_ Inch  
/10ths Merc. in \_\_\_\_\_ Inch  
Volume \_\_\_\_\_ Cu. Ft.  
Rock Pressure \_\_\_\_\_ lbs. \_\_\_\_\_ hrs.  
Oil \_\_\_\_\_ bbls., 1st 24 hrs.  
Fresh water none recorded feet \_\_\_\_\_ feet  
Salt water none recorded feet \_\_\_\_\_ feet

Casing and Tubing	Used in Drilling	Left in Well	Packers
Size			Kind of Packer
16			
13			
10	138	138	Size of
8 1/4	825	825	
6 3/8	1786	1786	Depth set
5 3/16			
3			Perf. top
2	2350	2350	Perf. bottom
Liners Used			Perf. top
			Perf. bottom

NOT  
CASING CEMENTED \_\_\_\_\_ SIZE \_\_\_\_\_ No. Ft. \_\_\_\_\_ Date \_\_\_\_\_  
COAL WAS ENCOUNTERED AT 467 FEET 24 INCHES  
\_\_\_\_\_ FEET \_\_\_\_\_ INCHES FEET \_\_\_\_\_ INCHES  
\_\_\_\_\_ FEET \_\_\_\_\_ INCHES FEET \_\_\_\_\_ INCHES

Formation	Color	Hard or Soft	Top	Bottom	Oil, Gas or Water	Depth Found	Remarks
Pittsburg	Coal	(2)	467	469			
Little Dunkard			486	538			
Big Dunkard			577	622			
Gas sand			680	750			
First Salt			775	1098			
Second Salt			1350	1480			
Third Salt			1485	1650			
Little Lime			1685	1705			
Pencil cave			1705	1720			
Big Lime			1720	1780			
Big Injun			1780	1952	gas	1809	
Gantz			2045	2055			
Thirty foot			2233	2241			
Gordon			2321	2369	gas	2323	
Drilled to 5th			2531	2533			
Filled back to				2350			



(Over)

JUL 9 1952



