

02/10/2023

SURVEY NOTES

TIES TO WELLS AND CORNERS ARE BASED ON GRID NORTH FOR THE WV STATE PLANE COORDINATE SYSTEM SOUTH ZONE NAD '83.

SURFACE OWNER AND ADJOINER INFO OBTAINED FROM THE LINCOLN CO. ASSESSORS AND COUNTY CLERKS OFFICES JANUARY 2023.

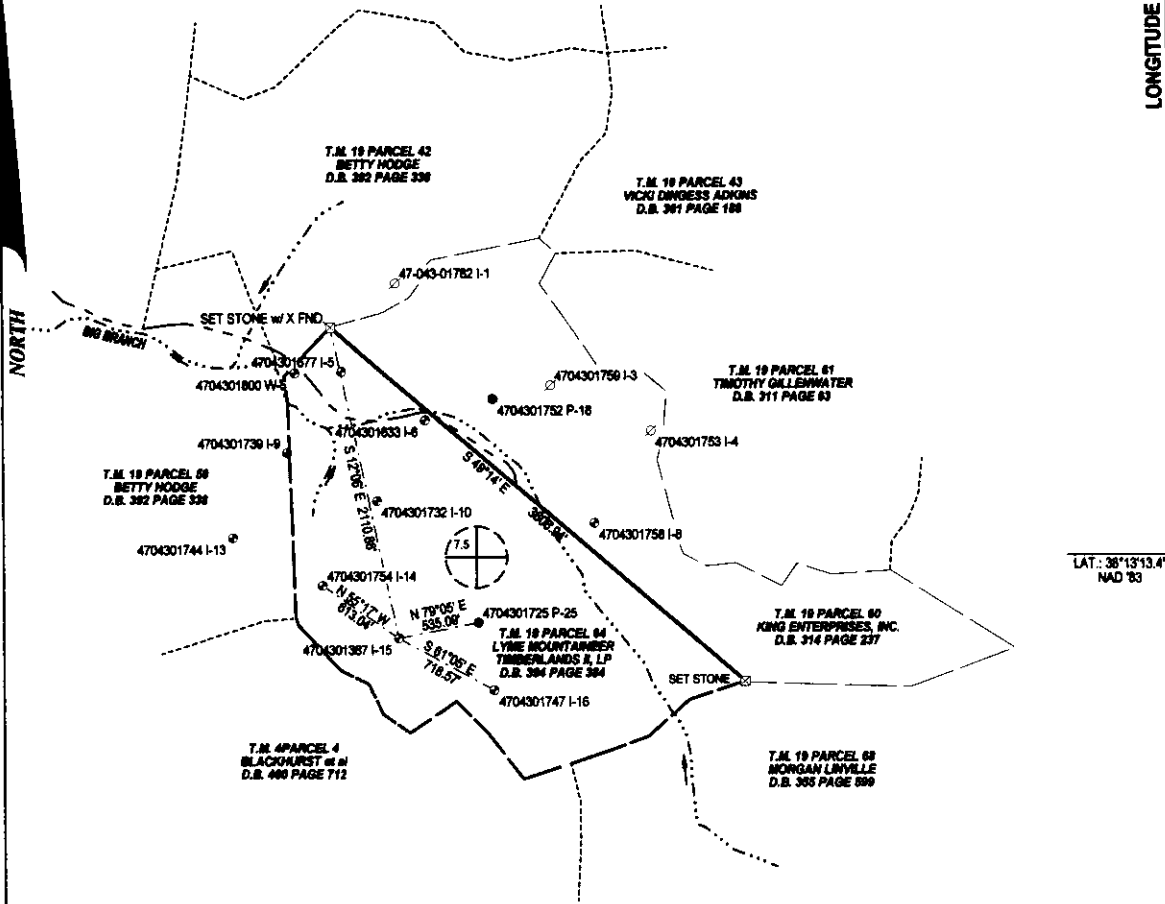
WELL LAT/LONG ESTABLISHED BY DGPS (SURVEY GRADE).

LATITUDE 38° 15' 00"

OPERATOR WELL I-15 1-W
STATE PLANE COORDINATES
NAD '83
445,905.0 N 1,684,077.6 E
UTM '83 ZONE 17
413333.46 E 4230731.34 N

LONG: 81° 57' 30"
NAD '83

LONGITUDE 81° 57' 30"
10686 FEET



FILE NO. 4704301387 I-15 W-1
 DRAWING NO. 2

SCALE 1"=1000'
 MINIMUM DEGREE OF ACCURACY 1:200

PROVEN SOURCE OF ELEVATION TRIMBLE GPS

I THE UNDERSIGNED, HEREBY CERTIFY THAT THIS PLAT IS CORRECT TO THE BEST OF MY KNOWLEDGE AND BELIEF AND SHOWS ALL THE INFORMATION REQUIRED BY LAW AND THE REGULATIONS ISSUED AND PRESCRIBED BY THE OFFICE OF OIL AND GAS, DEPARTMENT OF ENVIRONMENTAL PROTECTION.

(SIGNED) Duane K. Bowers
 R.P.E. P.S. 1995



STATE OF WEST VIRGINIA
 DIVISION OF ENVIRONMENTAL PROTECTION
 OFFICE OF OIL AND GAS

DATE JANUARY 30, 2023

OPERATOR'S WELL NO. I-15 1-W
 API WELL NO. 47-043-01387

WELL TYPE: OIL GAS LIQUID INJECTION WASTE DISPOSAL
 (#"GAS") PRODUCTION STORAGE DEEP SHALLOW

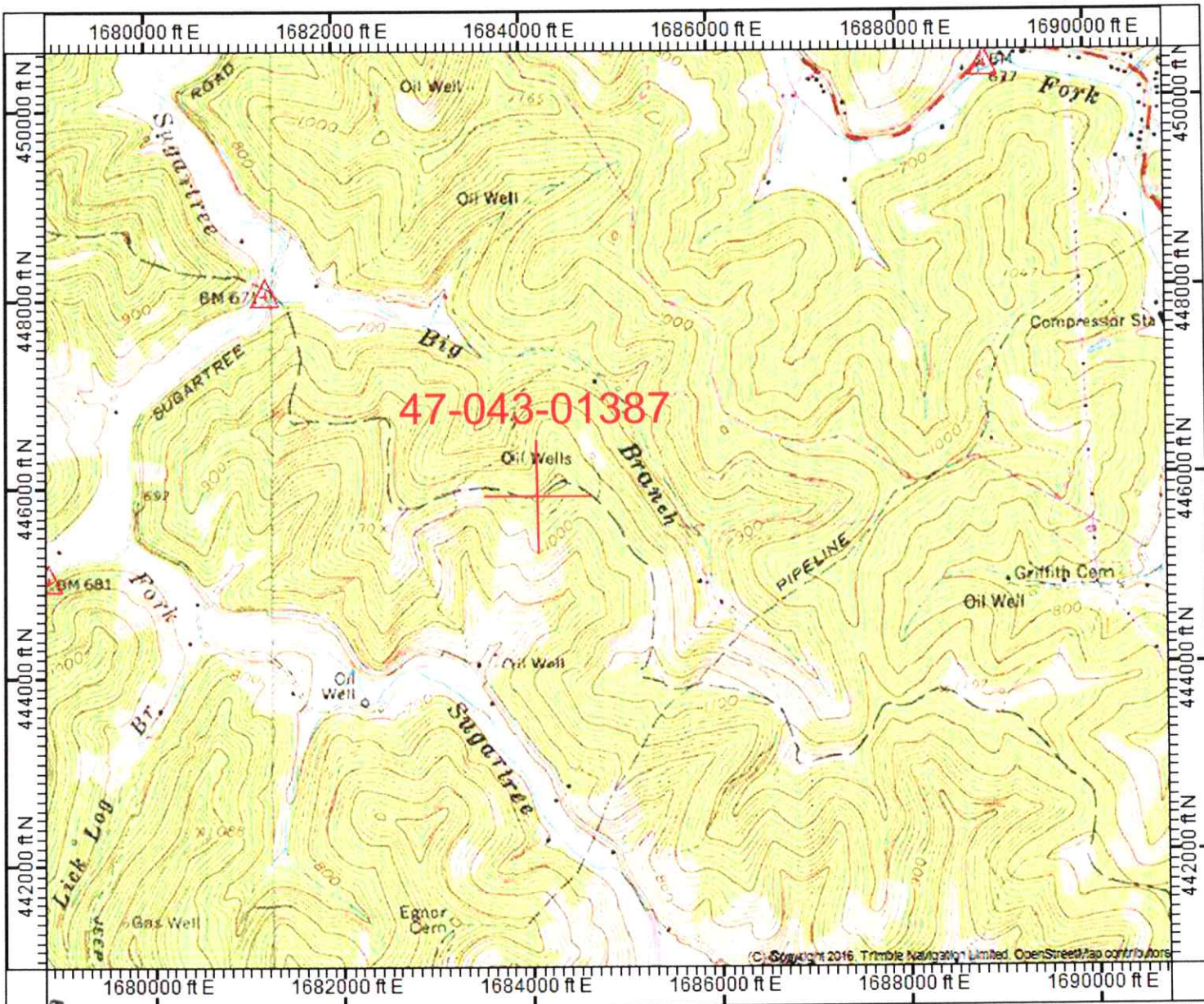
LOCATION: ELEVATION 1104.8' WATER SHED BIG BRANCH OF SUGARTREE FORK
 DISTRICT DUVAL DISTRICT COUNTY LINCOLN COUNTY
 QUADRANGLE GRIFFITHSVILLE WV 7.5

SURFACE OWNER LYME MOUNTAINEER TIMBERLANDS II LP ACREAGE 100 ACRES
 OIL & GAS ROYALTY OWNER PENNZOIL COMPANY ACREAGE 100 ACRES
 LEASE NUMBER _____

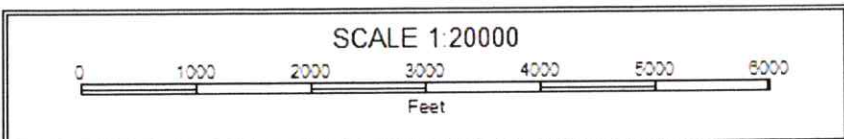
PROPOSED WELL WORK: DRILL CONVERT DRILL DEEPER REDRILL FRACTURE OR STIMULATE
 PLUG OFF OLD FORMATION PERFORATE NEW FORMATION OTHER PHYSICAL CHANGE IN WELL (SPECIFY) _____
 PLUG & ABANDON CLEAN OUT AND REPLUG

TARGET FORMATION BEREA SAND ESTIMATED DEPTH 2623'
 WELL OPERATOR UNKNOWN DEP PAID PLUGGING DESIGNATED AGENT JASON HARMON
 ADDRESS 601 57th STREET SE ADDRESS 601 57th STREET SE
CHARLESTON WV 25304 CHARLESTON WV 25304

COUNTY NAME PERMIT



47-043-01387



RECEIVED
 Office of Oil and Gas
 WV Department of
 Environmental Protection
 FEB 02 2023

4704301387