

4704301747

8495 FEET

LATITUDE 39° 15' 00"

SURVEY NOTES

TIES TO WELLS AND CORNERS ARE BASED ON THE SURVEY FOR THE WVA STATE PLANE COORDINATE SYSTEM SOUTH ZONE NAD 83.

SURFACE OWNER AND ADJOINER INFO OBTAINED FROM THE LINCOLN CO. RECORDS AND COUNTY CLERKS OFFICES JANUARY 2023.

WELL LAT./LONG. ESTABLISHED BY DGPS (SURVEY GRADE).

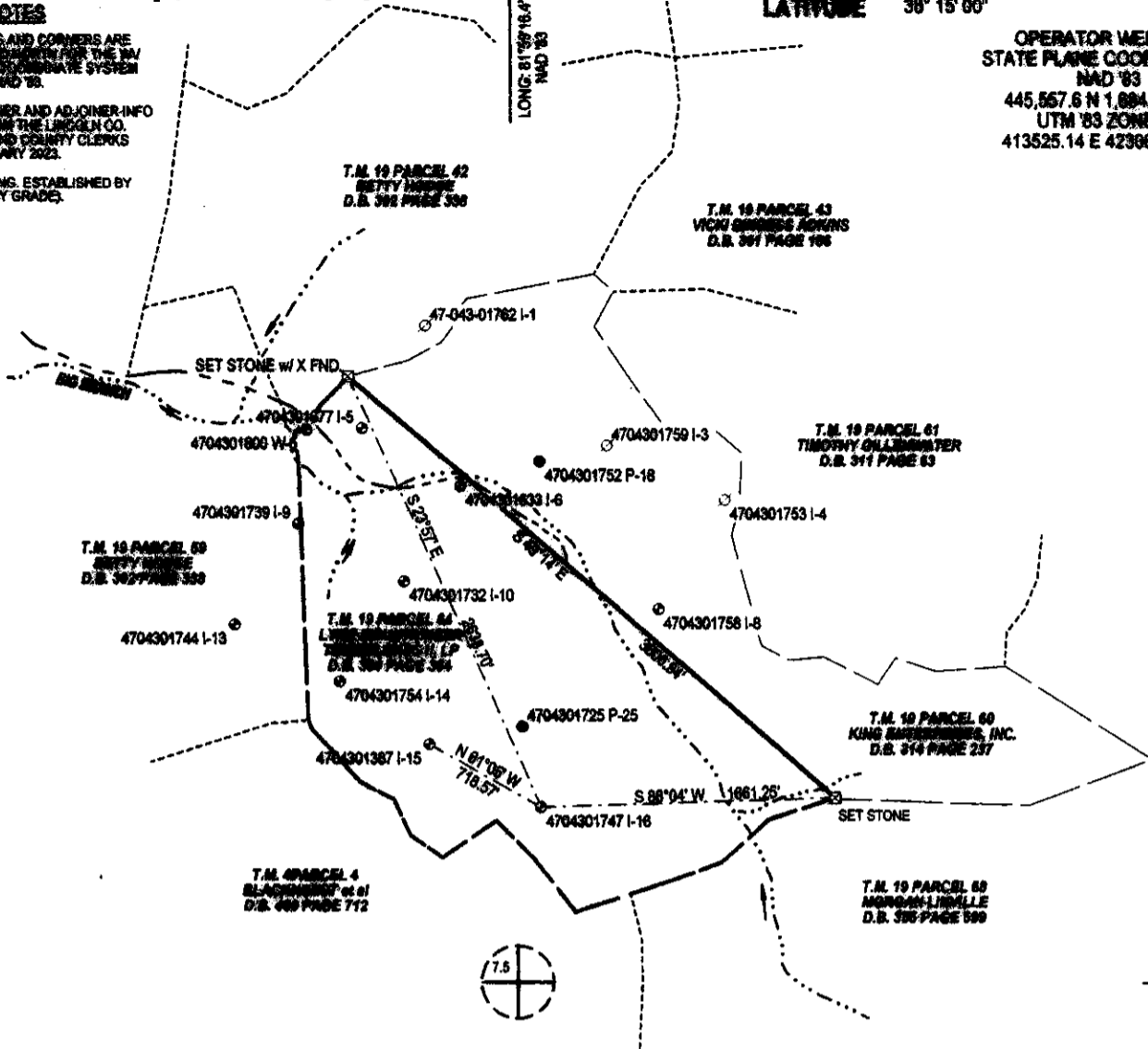
OPERATOR WELL I-16
STATE PLANE COORDINATES
NAD 83
445,557.6 N 1,694,706.6 E
UTM '83 ZONE 17
413525.14 E 4230625.49 N

LONG: 81° 09' 16.4" NAD 83

LONGITUDE 81° 57' 30"

11900 FEET

NORTH




LAT.: 39° 13' 10.0" NAD 83

(+) DENOTES LOCATION OF WELL ON UNITED STATES TOPOGRAPHIC MAPS

FILE NO. 4704301747 I-16
DRAWING NO. 2
SCALE 1"=1000'
HORIZONTAL ACCURACY OF 1:200
PROVEN SOURCE OF ELEVATION TRIMBLE GPS

I THE UNDERSIGNED, HEREBY CERTIFY THAT THIS PLAT IS CORRECT TO THE BEST OF MY KNOWLEDGE AND BELIEF AND SHOWS ALL THE INFORMATION REQUIRED BY LAW AND THE REGULATIONS ISSUED AND PROMULGATED BY THE OFFICE OF OIL AND GAS, DEPARTMENT OF ENVIRONMENTAL PROTECTION.



(SIGNED) _____
R.P.E. P.S. 1995

STATE OF WEST VIRGINIA
DIVISION OF ENVIRONMENTAL PROTECTION
OFFICE OF OIL AND GAS



DATE JANUARY 30, 2023

OPERATOR'S WELL NO. I-16
API WELL NO. _____

WELL TYPE: OIL GAS LIQUID INJECTION WASTE DISPOSAL
(IF "GAS") PRODUCTION STORAGE DEEP SHALLOW

47-043-01747
STATE COUNTY PERMIT NO.

LOCATION: ELEVATION 1634.4' WATER SHED BIG BRANCH OF SUGARTREE FORK

DISTRICT _____ BASAL DISTRICT COUNTY LINCOLN COUNTY

QUADRANGLE GRIFFINVILLE 7.5

SURFACE OWNER LYNE MOUNTAIN TRIMBLE LANDS II LP ACREAGE 100 ACRES

OIL & GAS ROYALTY OWNER SAME ACREAGE 100 ACRES

PROPOSED WELL WORK: DRILL CONVERT DRILL DEEPER REDRILL FRACTURE OR STIMULATE
PLUS OFF OLD FORMATION PERFORATE NEW FORMATION OTHER PHYSICAL CHANGE IN WELL (SPECIFY) _____

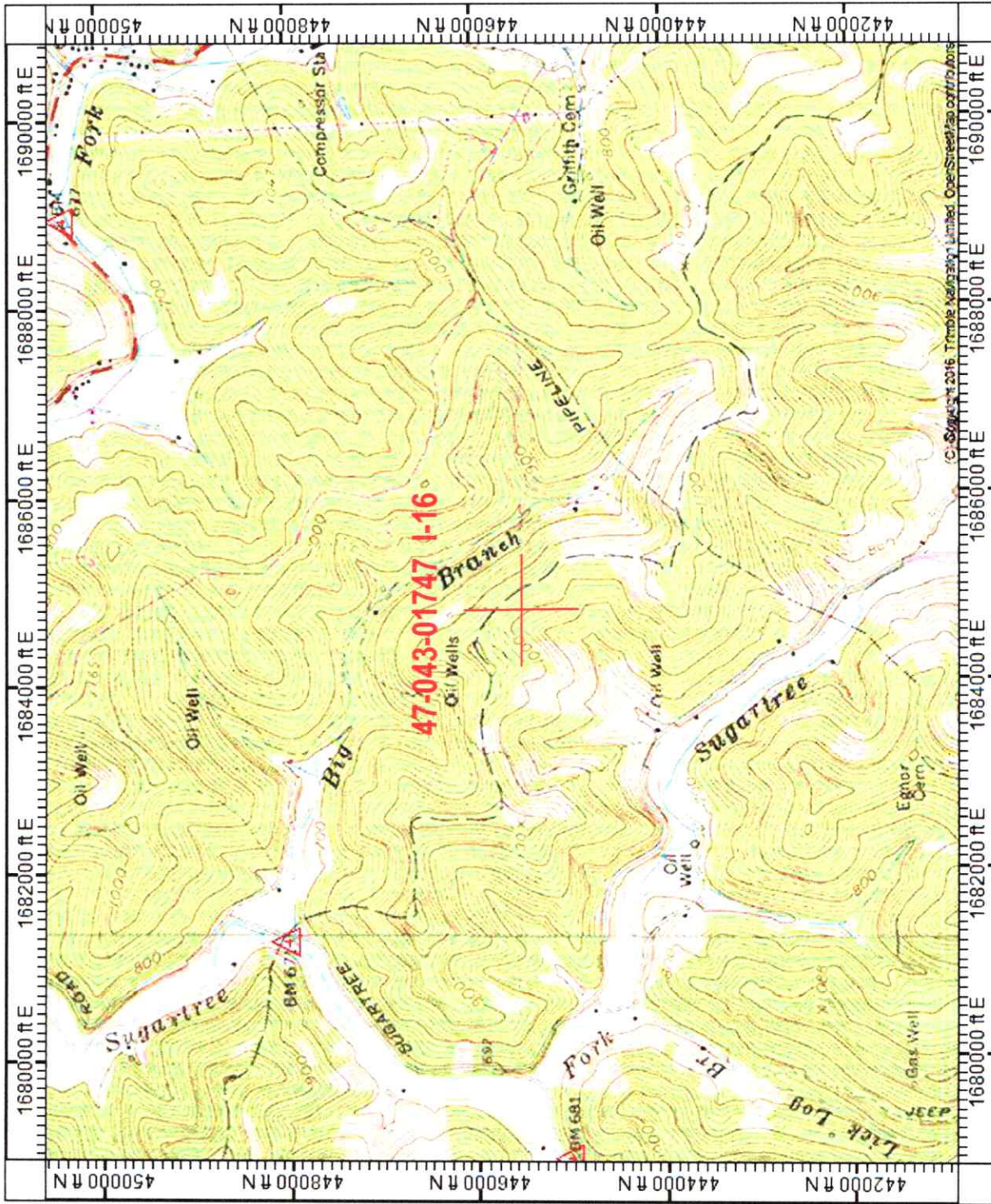
PLUS & ABANDON CLEAN OUT AND REPLUG
TARGET FORMATION BEREA SAND ESTIMATED DEPTH 2592'

WELL OPERATOR UNDERGROUND PND PLUGGING DESIGNATED AGENT JASON HARMON

ADDRESS 601 5TH STREET SE CHARLESTON WV 25304 ADDRESS 601 5TH STREET SE CHARLESTON WV 25304

COUNTY NAME PERMIT

4704301747



RECEIVED
Office of Oil and Gas
FEB 07 2023
WV Department of
Environmental Protection

02/17/2023