



west virginia department of environmental protection

Office of Oil and Gas
601 57th Street, S.E.
Charleston, WV 25304
(304) 926-0450
fax: (304) 926-0452

Harold D. Ward, Cabinet Secretary
www.dep.wv.gov

Thursday, December 29, 2022
WELL WORK PLUGGING PERMIT
Vertical Plugging

UNKNOWN - DEP PAID PLUGGING CONTRACT
601 57TH STREET

CHARLESTON, WV 25304

Re: Permit approval for I-4
47-043-01753-00-00

This well work permit is evidence of permission granted to perform the specified well work at the location described on the attached pages and located on the attached plat, subject to the provisions of Chapter 22 of the West Virginia Code of 1931, as amended, and all rules and regulations promulgated thereunder, and to any additional specific conditions and provisions outlined in the pages attached hereto. Notification shall be given by the operator to the Oil and Gas Inspector at least 24 hours prior to the construction of roads, locations, and/or pits for any permitted work. In addition, the well operator shall notify the same inspector 24 hours before any actual well work is commenced and prior to running and cementing casing. Spills or emergency discharges must be promptly reported by the operator to 1-800-642-3074 and to the Oil and Gas Inspector.

Upon completion of the plugging well work, the above named operator will reclaim the site according to the provisions of WV Code 22-6-30. Please be advised that form WR-38, Affidavit of Plugging and Filling Well, is to be submitted to this office within 90 days of completion of permitted well work, as should form WR-34 Discharge Monitoring Report within 30 days of discharge of pits, if applicable. Failure to abide by all statutory and regulatory provisions governing all duties and operations hereunder may result in suspension or revocation of this permit and, in addition, may result in civil and/or criminal penalties being imposed upon the operators.

Per 35 CSR 4-5.2.g this permit will expire in two (2) years from the issue date unless permitted well work is commenced. If there are any questions, please feel free to contact me at (304) 926- 0450.

James A. Martin
Chief

Operator's Well Number: I-4
Farm Name: MAY, C. W.
U.S. WELL NUMBER: 47-043-01753-00-00
Vertical Plugging
Date Issued: 12/29/2022

PERMIT CONDITIONS 47 0 4 3 0 1 7 5 3

West Virginia Code § 22-6-11 allows the Office of Oil and Gas to place specific conditions upon this permit. Permit conditions have the same effect as law. Failure to adhere to the specified permit conditions may result in enforcement action.

CONDITIONS

1. All pits must be lined with a minimum of 20 mil thickness synthetic liner.
2. In the event of an accident or explosion causing loss of life or serious personal injury in or about the well or while working on the well, the well operator or its contractor shall give notice, stating the particulars of the accident or explosion, to the oil and gas inspector and the Chief within twenty-four (24) hours.
3. Well work activities shall not constitute a hazard to the safety of persons.

4704301753

**WPS Environmental LLC
934 Little Coal River Road
Alum Creek, WV 25003
(304) 756-3171**

December 12, 2022

Department of Environmental Protection
Office of Oil and Gas
ATTN: Jason Harmon
601 57th Street SE
Charleston, WV 25304

RE: Well Number: I-4
Assigned Number: 47-043--01753
Contract Number: DEP2300000133-1
Region: V

Dear Mr. Harmon,

bindn

Attached are the documents for submittal of the plugging permit application for the above referenced well located in Walton District of ~~Roane~~ County. This is an abandoned well that WPS Environmental has chosen to plug under the above referenced contract under the state run Federal Plugging Program. Michael Lewis at phone number (304) 382-5804 and email mikelewis25@aol.com will be the primary contact for any questions pertaining to this permit application. Please contact me with any questions you may have. Thank You!

Sincerely:



Michael W. Lewis, Consultant
Michael W. Lewis LLC

RECEIVED
Office of Oil and Gas
DEC 13 2022
WV Department of
Environmental Protection

12/30/2022

WW-4B
Rev. 2/01

1) Date 12/06, 2022
2) Operator's
Well No. I-4
3) API Well No. 47-003 - 01753

STATE OF WEST VIRGINIA
DEPARTMENT OF ENVIRONMENTAL PROTECTION
OFFICE OF OIL AND GAS

APPLICATION FOR A PERMIT TO PLUG AND ABANDON


- 4) Well Type: Oil ___ / Gas X / Liquid injection ___ / Waste disposal ___ /
(If "Gas, Production X or Underground storage ___) Deep ___ / Shallow ___
- 5) Location: Elevation 1023.11 Ft. Watershed Big Branch
District Duvall County Lincoln Quadrangle Griffithville
- 6) Well Operator Unknown/DEP Paid Plugging 7) Designated Agent Jason Harmon
Address 501 57th Street SE Address 601 57th Street SE
Charleston, WV 25304 Charleston, WV 25304
- 8) Oil and Gas Inspector to be notified 9) Plugging Contractor
Name Brian Warden Name WPS Environmental LLC
Address 49 Elk Creek Road Address 934 Little Coal River Road
Delbarton, WV 25670 Alum Creek, WV 25003

- 10) Work Order: The work order for the manner of plugging this well is as follows:
Well plugging work order on next page

RECEIVED
Office of Oil and Gas
DEC 13 2022
WV Department of
Environmental Protection

Notification must be given to the district oil and gas inspector 24 hours before permitted work can commence.

Work order approved by inspector



Date

12/12/22

12/30/2022

Proposed Work Plan

047-043-01753

1. Notify State Inspector within 24 hours of plugging commencement.
2. Install 24-inch cellar around existing well head.
3. Move in and rig up to existing 4-1/2" casing. Unhook any injection lines and cap off below surface.
4. Check total depth (TD) @ approximately 2,573'. If estimated depth cannot be reached, contact state inspector.
5. TIH to estimated TD @ 2,595' (or approved depth) with tubing, spot 6% gel and pump bottom hole cement plug from approximately 2,550' to 2,450'. Wait on cement (WOC), and tag top of cement plug. Add cement if needed.
6. Determine free point on 4-1/2" casing and cut at free point and pull. Estimated TOC at approximately 1,000'.
7. TIH with tubing and spot gel from 2,450' to 1,000'. Pump 100' cement plug from ~~1,000'~~ to 900'. WOC, tag top of plug, and add cement if needed. *1023 OK*
8. TIH with tubing and spot gel from 900' to 415'. Pump cement from 415' to 315'. WOC, tag top of plug, and add cement if needed.
9. TIH with tubing and spot gel from 315' to 100'. Pump cement from 100' to surface. Add cement if needed to top off.
10. Rig down and set monument. Reclaim site.



12/12/22

RECEIVED
Office of Oil and Gas

DEC 13 2022

WV Department of
Environmental Protection

12/30/2022



RECEIVED

DEC 21 1977

STATE OF WEST VIRGINIA
DEPARTMENT OF MINES

OIL & GAS DIVISION
DEPT. OF MINES

Oil and Gas Division

WELL RECORD

Quadrangle Griffithsville

Permit No. Lin-1753
47-043

Rotary Oil _____
Cable _____ Gas _____
Recycling _____ Comb. _____
Water Flood Storage _____
Disposal _____ (Kind)

Company Guyan Oil Co., Inc.
Address 222 5th Ave., Huntington, WV.
Farm C. W. May Acres 108
Location (waters) Big Branch of Mud River
Well No. I-4 Elev. 1023.11
District Duval County Lincoln
The surface of tract is owned in fee by Frank Wooley-Ben Wooley
Address 107 Setzer Dr. B'Ville WV.
Mineral rights are owned by Same
Drilling commenced 2-14-77
Drilling Completed 2-21-77
Initial open flow _____ cu. ft. _____ bbls.
Final production _____ cu. ft. per day _____ bbls.
Well open _____ hrs. before test _____ RP.

Casing and Tubing	Used in Drilling	Left in Well	Cement fill up Cu. ft. (Sks.)
Size 20-16			
Cond. 13-10"			
9 5/8	365	365	
8 5/8			
7			
5 1/2			
4 1/2	2573	2573	
3			
2			
Liners Used			

Cemented to Surface
Cemented with 125 Sacks

Well treatment details: Attach copy of cementing record.
6-13-77 Perforations from 2498-2516' with 18 holes or 1 shot per foot.
Halliburton fractured the Berea. Breakdown pressure was 2100'.
Treating pressure, 2100# at 192 bbls. per minute. 296 bbls. of salt water was used and 6000# of 20/40 sand plus additives.

Coal was encountered at _____ Feet _____ Inches
Fresh water _____ Feet _____ Salt Water _____ Feet
Producing Sand Berea Sand Depth 2498-2518'

Formation	Color	Hard or Soft	Top Feet	Bottom Feet	Oil, Gas or Water	Remarks
Clay			0	20		
Shale and Sand			20	300		
Sand			300	765		
Shale			765	770		
Sand and Shale			770	1050		
Sand			1050	1195		
Shale			1195	1394		
Salt Sand			1394	1745		
L. Lime			1745	1785		
Shale			1785	1815		
Big Lime			1815	2010		
Injun			2010	2030		
Shale			2030	2495		
Berea Sand			2495	2518		
Shale			2518	2596		

Oil
Total Depth
2-23-77
Electric logs ran by Schlumberger on 2-23-77 these logs consisted of:
Compensated Formation
Density
Gamma Ray
Caliper
Dual Induction-Later log

RECEIVED
Office of Oil and Gas
DEC 13 2022
WV Department of Environmental Protection

* Indicates Electric Log tops in the remarks section.

4704301753

1) Date: December 6, 2022
2) Operator's Well Number
I-4
3) API Well No.: 47 - 043 - 01753

STATE OF WEST VIRGINIA
DEPARTMENT OF ENVIRONMENTAL PROTECTION, OFFICE OF OIL AND GAS
NOTICE OF APPLICATION TO PLUG AND ABANDON A WELL

4) Surface Owner(s) to be served:	5) (a) Coal Operator
(a) Name <u>King Enterprises Inc.</u>	Name <u>N/A</u>
Address <u>P. O. Box 555</u>	Address _____
<u>Hamlin, WV 25523</u>	_____
(b) Name _____	(b) Coal Owner(s) with Declaration
Address _____	Name <u>N/A</u>
_____	Address _____
(c) Name _____	Name _____
Address _____	Address _____
_____	_____
6) Inspector <u>Brian Warden</u>	(c) Coal Lessee with Declaration
Address <u>49 Elk Creek Road</u>	Name <u>N/A</u>
<u>Delbarton, WV 25670</u>	Address _____
Telephone <u>(304) 205-3229</u>	_____

TO THE PERSONS NAMED ABOVE: You should have received this Form and the following documents:

- (1) The application to Plug and Abandon a Well on Form WW-4B, which sets out the parties involved in the work and describes the well its and the plugging work order; and
- (2) The plat (surveyor's map) showing the well location on Form WW-6.

The reason you received these documents is that you have rights regarding the application which are summarized in the instructions on the reverses side. However, you are not required to take any action at all.

Take notice that under Chapter 22-6 of the West Virginia Code, the undersigned well operator proposes to file or has filed this Notice and Application and accompanying documents for a permit to plug and abandon a well with the Chief of the Office of Oil and Gas, West Virginia Department of Environmental Protection, with respect to the well at the location described on the attached Application and depicted on the attached Form WW-6. Copies of this Notice, the Application, and the plat have been mailed by registered or certified mail or delivered by hand to the person(s) named above (or by publication in certain circumstances) on or before the day of mailing or delivery to the Chief.

Well Operator Unknown/DEP Plugging Contract


By: Jason Hammer

Its: _____

Address 601 57th Street SE

Charleston, WV 25304

Telephone _____



Subscribed and sworn before me this 13th day of December 2022

Rena Dawn Whitlock Notary Public

My Commission Expires April 6, 2027

RECEIVED
Office of Oil and Gas
DEC 13 2022
WV Department of
Environmental Protection

Oil and Gas Privacy Notice

The Office of Oil and Gas processes your personal information, such as name, address and phone number, as a part of our regulatory duties. Your personal information may be disclosed to other State agencies or third parties in the normal course of business or as needed to comply with statutory or regulatory requirements, including Freedom of Information Act requests. Our office will appropriately secure your personal information. If you have any questions about our use of your personal information, please contact DEP's Chief Privacy Officer at depprivacyofficer@wv.gov.

12/30/2022

SURFACE OWNER WAIVER

47 0 4 3 0 1 7 5 3

Operator's Well
Number

1-1

INSTRUCTIONS TO SURFACE OWNERS NAMED ON PAGE WW4-A

The well operator named on page WW-4A is applying for a permit from the State to plug and abandon a well. (Note: If the surface tract is owned by more than three persons, then these materials were served on you because your name appeared on the Sheriff's tax ticket on the land or because you actually occupy the surface tract. In either case, you may be the only owner who will actually receive these materials.) See Chapter 22 of the West Virginia Code. Well work permits are valid for 24 months. If you do not own any interest in the surface tract, please forward these materials to the true owner immediately if you know who it is. Also, please notify the well operator and the Office of Oil and Gas.

**NOTE: YOU ARE NOT REQUIRED TO FILE ANY COMMENT.
WHERE TO FILE COMMENTS AND OBTAIN ADDITIONAL INFORMATION:**

Chief, Office of Oil and Gas
Department of Environmental Protection
601 57th St. SE
Charleston, WV 25304
(304) 926-0450

Time Limits and methods for filing comments. The law requires these materials to be served on or before the date the operator files his Application. You have **FIVE (5) DAYS** after the filing date to file your comments. Comments must be filed in person or received in the mail by the Chief's office by the time stated above. You may call the Chief's office to be sure of the date. Check with your postmaster to ensure adequate delivery time or to arrange special expedited handling. If you have been contacted by the well operator and you have signed a "voluntary statement of no objection" to the planned work described in these materials, then the permit may be issued at any time.

Comments must be in writing. Your comments must include your name, address and telephone number, the well operator's name and well number and the approximate location of the proposed well site including district and county from the application. You may add other documents, such as sketches, maps or photographs to support your comments.

The Chief has the power to deny or condition a well work permit based on comments on the following grounds:

- 1) The proposed well work will constitute a hazard to the safety of persons.
- 2) The soil erosion and sediment control plan is not adequate or effective;
- 3) Damage would occur to publicly owned lands or resources;
- 4) The proposed well work fails to protect fresh water sources or supplies;
- 5) The applicant has committed a substantial violation of a previous permit or a substantial violation of one or more of the rules promulgated under Chapter 22, and has failed to abate or seek review of the violation..."

If you want a copy of the permit as it is issued or a copy of the order denying the permit, you should request a copy from the Chief.

VOLUNTARY STATEMENT OF NO OBJECTION

I hereby state that I have read the instructions to surface owners and that I have received copies of a Notice and Application For A Permit To Plug And Abandon on Forms WW-4A and WW-4B, and a survey plat.

I further state that I have no objection to the planned work described in these materials, and I have no objection to a permit being issued on those materials.

FOR EXECUTION BY A NATURAL PERSON
ETC.

FOR EXECUTION BY A CORPORATION,

Signature

Date

Name
By
Its

King Enterprises, Inc.
Counsel - David G. [unclear]
Attorney at Law

Signature

Date

12/30/2022

WW-4B

API No. 47-043-01753
Farm Name _____
Well No. 1-4

**INSTRUCTIONS TO COAL OPERATORS
OWNERS AND LESSEE**

The well operator named on the obverse side of WW-4 (B) is about to abandon the well described in the enclosed materials and will commence the work of plugging and abandoning said well on the date the inspector is notified. Which date shall not be less than five days after the day on which this notice and application so mailed is received, or in due course should be received by the Department of Environmental Protection Office of Oil & Gas.

This notice and application is given to you in order that your respective representatives may be present at the plugging and filling of said well. You are further notified that whether you are represented or not the operator will proceed to plug and fill said well in the manner required by Section 24, Article 6, Chapter 22 of the Code and given in detail on obverse side of this application.

NOTE: If you wish this well to be plugged according to 22-6-24(d) then as per Regulation 35CSR4-13.9 you must complete and return to this office on form OB-16 "Request by Coal Operator, Owner, or Lessee for plugging" prior to the issuance of this plugging permit.

WAIVER

The undersigned coal operator _____ / owner _____ / lessee _____ / of the coal under this well location has examined this proposed plugging work order. The undersigned has no objection to the work proposed to be done at this location, provided, the well operator has complied with all applicable requirements of the West Virginia Code and the governing regulations.

Date: 12/6/2022

No coal owner, lease or operator

By: _____

Its _____

RECEIVED
Office of Oil and Gas

DEC 13 2022

WV Department of
Environmental Protection

12/30/2022

4704301753

WW-9
(5/16)

API Number 47 - 043 - 01753
Operator's Well No. _____

STATE OF WEST VIRGINIA
DEPARTMENT OF ENVIRONMENTAL PROTECTION
OFFICE OF OIL AND GAS
FLUIDS/ CUTTINGS DISPOSAL & RECLAMATION PLAN

Operator Name UnKnown/DEP Paid Plugging OP Code _____

Watershed (HUC 10) Mud River Quadrangle Hamlin

Do you anticipate using more than 5,000 bbls of water to complete the proposed well work? Yes No

Will a pit be used? Yes No

If so, please describe anticipated pit waste: _____

Will a synthetic liner be used in the pit? Yes No If so, what ml.? _____

Proposed Disposal Method For Treated Pit Wastes:

- Land Application (if selected provide a completed form WW-9-GPP)
- Underground Injection (UIC Permit Number _____)
- Reuse (at API Number _____)
- Off Site Disposal (Supply form WW-9 for disposal location)
- Other (Explain _____)

Will closed loop system be used? If so, describe: N/A

Drilling medium anticipated for this well (vertical and horizontal)? Air, freshwater, oil based, etc. N/A

-If oil based, what type? Synthetic, petroleum, etc. N/A

Additives to be used in drilling medium? N/A

Drill cuttings disposal method? Leave in pit, landfill, removed offsite, etc. N/A

-If left in pit and plan to solidify what medium will be used? (cement, lime, sawdust) N/A


-Landfill or offsite name/permit number? N/A

Permittee shall provide written notice to the Office of Oil and Gas of any load of drill cuttings or associated waste rejected at any West Virginia solid waste facility. The notice shall be provided within 24 hours of rejection and the permittee shall also disclose where it was properly disposed.

I certify that I understand and agree to the terms and conditions of the GENERAL WATER POLLUTION PERMIT issued on April 1, 2016, by the Office of Oil and Gas of the West Virginia Department of Environmental Protection. I understand that the provisions of the permit are enforceable by law. Violations of any term or condition of the general permit and/or other applicable law or regulation can lead to enforcement action.

I certify under penalty of law that I have personally examined and am familiar with the information submitted on this application form and all attachments thereto and that, based on my inquiry of those individuals immediately responsible for obtaining the information, I believe that the information is true, accurate, and complete. I am aware that there are significant penalties for submitting false information, including the possibility of fine or imprisonment.

Company Official Signature Jason Harmon
Company Official (Typed Name) Jason Harmon
Company Official Title Deputy Chief



Subscribed and sworn before me this 13th day of December, 20 22

Renae Dawn Whitlock Notary Public

My commission expires April 6, 2023

RECEIVED
Office of Oil and Gas
DEC 13 2022
WV Department of
Environmental Protection
12/30/2022

Operator's Well No. _____

Proposed Revegetation Treatment: Acres Disturbed .5 Acres Prevegetation pH unknown

Lime 2-3 Tons/acre or to correct to pH 6.0

Fertilizer type 10-10-20

Fertilizer amount 400 lbs/acre

Mulch 2 Tons/acre

Seed Mixtures

Temporary		Permanent	
Seed Type	lbs/acre	Seed Type	lbs/acre
N/A		Fescue	40
		Ladino Clover	5
		Contractor Mix	20

Attach:

Maps(s) of road, location, pit and proposed area for land application (unless engineered plans including this info have been provided). If water from the pit will be land applied, provide water volume, include dimensions (L, W, D) of the pit, and dimensions (L, W), and area in acres, of the land application area.

Photocopied section of involved 7.5' topographic sheet.

Plan Approved by: _____

Comments: Yes To DDT No Prohibits

Title: J. P. [Signature]

Date: 12/12/22

Field Reviewed? Yes No

RECEIVED
Office of Oil and Gas
DEC 13 2022
WV Department of
Environmental Protection
12/30/2022

47 04 30 17 53

Hunt Map
Layers

GO KING
ENTERPRISES,
INC

800ft

GO KING
ENTERPRISES,
INC

I-4
47-043-01753

RECEIVED
Office of Oil and Gas

DEC 13 2022

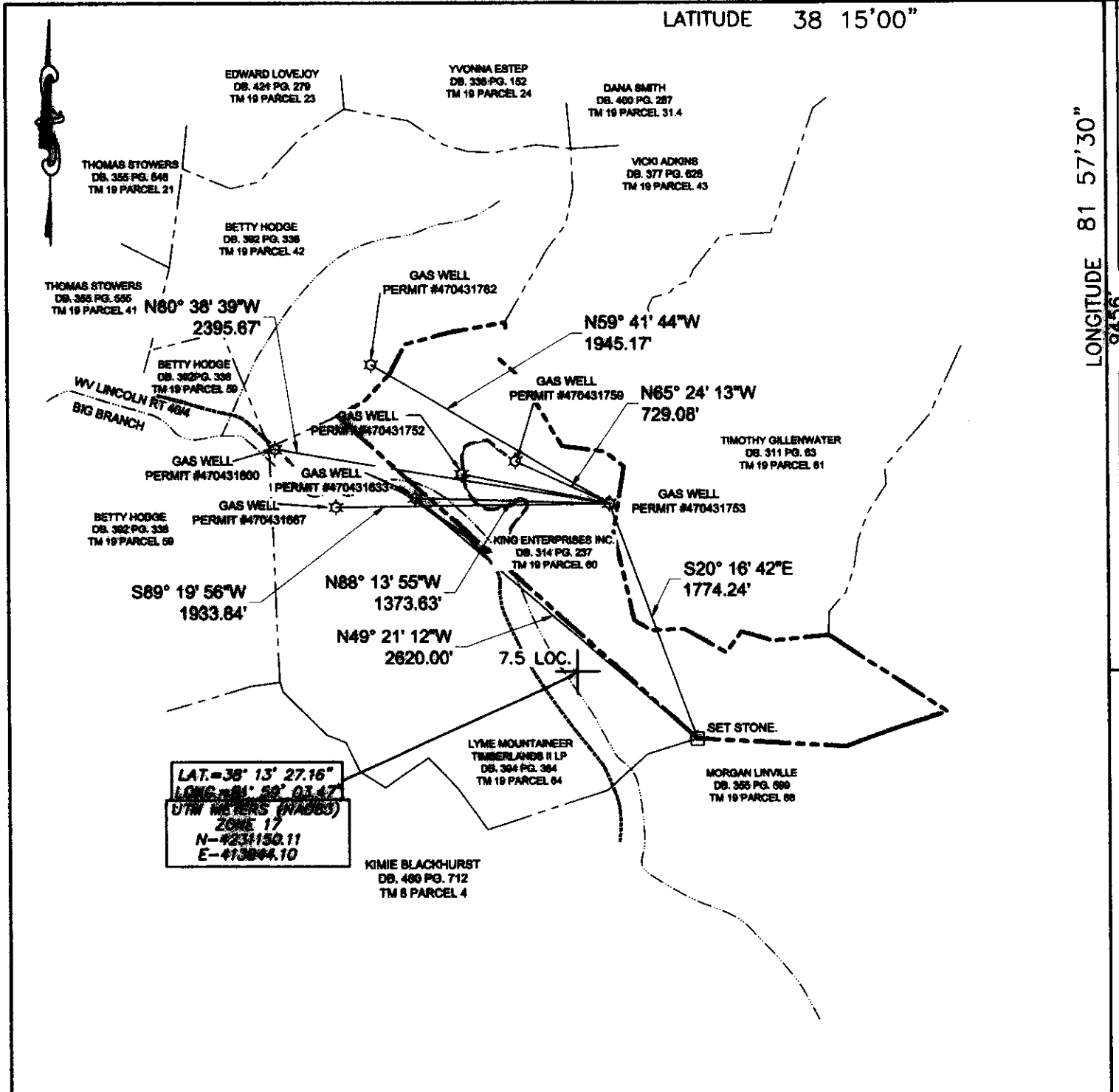
WV Department of
Environmental Protection

2/30/2022

4704301753

LATITUDE 38 15'00"

LONGITUDE 81 57'30"




(+) DENOTES LOCATION OF WELL ON UNITED STATES TOPOGRAPHIC MAPS

FILE No 2022-43-1753
 DRAWING No. 2022-43-1753
 SCALE 1"=1000'
 MINIMUM DEGREE OF ACCURACY 1:200
 PROVEN SOURCE OF ELEVATION TOPCON HIPER II
 GPS UNIT

I THE UNDERSIGNED, HEREBY CERTIFY THAT THIS PLAT IS CORRECT TO THE BEST OF MY KNOWLEDGE AND BELIEF AND SHOWS ALL THE INFORMATION REQUIRED BY LAW AND THE REGULATIONS ISSUED AND PRESCRIBED BY THE DIVISION OF ENVIRONMENTAL PROTECTION.

(SIGNED) [Signature]
 MARK C. SHAMBLIN PS #827



PLACE SEAL HERE

STATE OF WEST VIRGINIA
 DIVISION OF ENVIRONMENTAL PROTECTION
 OFFICE OF OIL AND GAS
 NITRO, WV



DATE DECEMBER 12 20 22
 OPERATOR'S WELL No. 1-4
 API WELL No.

WELL TYPE: OIL GAS LIQUID INJECTION WASTE DISPOSAL STATE 47 COUNTY 043 PERMIT 01753
 (IF "GAS") PRODUCTION STORAGE DEEP SHALLOW
 LOCATION: ELEVATION 994.3' WATER SHED BIG BRANCH OF SUGARTREE FORK
 DISTRICT DUVAL COUNTY LINCOLN
 QUADRANGLE GRIFFITHSVILLE, WV 7.5'

SURFACE OWNER KING ENTERPRISES INC. ACREAGE 108
 OIL & GAS ROYALTY OWNER PENNZOIL COMPANY LEASE ACREAGE 108

PROPOSED WORK: DRILL CONVERT DRILL DEEPER REDRILL FRACTURE OR STIMULATE PLUG OFF OLD FORMATION PERFORATE NEW FORMATION OTHER PHYSICAL CHANGE IN WELL (SPECIFY) _____
 LEASE No. _____ 12/30/2022

PLUG AND ABANDON CLEAN OUT AND REPLUG
 TARGET FORMATION BEREA ESTIMATED DEPTH 2573'
 WELL OPERATOR UNKNOWN/DEP PAID PLUGGING DESIGNATED AGENT JASON HARMON
 ADDRESS 601 57TH STREET ADDRESS 601 57TH STREET
CHARLESTON, WV 25304 CHARLESTON, WV 25304

FORM IV-6 (8-78)



Kennedy, James P <james.p.kennedy@wv.gov>

plugging permit issued 4704301753

1 message

Kennedy, James P <james.p.kennedy@wv.gov>

Thu, Dec 29, 2022 at 11:29 AM

To: miklewis25@aol.com, Henry J Harmon <henry.j.harmon@wv.gov>, Brian Warden <brian.warden@wv.gov>, guybrowning@lincolncountywv.org


To whom it may concern, a plugging permit has been issued for 4704301753.

James Kennedy

WVDEP OOG

2 attachments

 **4704301753.pdf**
1575K

 **IR-8 4704301753.pdf**
120K

12/30/2022