



---

west virginia department of environmental protection

---

Office of Oil and Gas  
601 57<sup>th</sup> Street, S.E.  
Charleston, WV 25304  
(304) 926-0450  
fax: (304) 926-0452

Harold D. Ward, Cabinet Secretary  
[www.dep.wv.gov](http://www.dep.wv.gov)

Tuesday, January 10, 2023  
WELL WORK PLUGGING PERMIT  
Vertical Plugging

DIVERSIFIED PRODUCTION LLC  
101 MCQUISTON DRIVE

JACKSON CENTER, PA 16133

Re: Permit approval for 2304  
47-043-01952-00-00

This well work permit is evidence of permission granted to perform the specified well work at the location described on the attached pages and located on the attached plat, subject to the provisions of Chapter 22 of the West Virginia Code of 1931, as amended, and all rules and regulations promulgated thereunder, and to any additional specific conditions and provisions outlined in the pages attached hereto. Notification shall be given by the operator to the Oil and Gas Inspector at least 24 hours prior to the construction of roads, locations, and/or pits for any permitted work. In addition, the well operator shall notify the same inspector 24 hours before any actual well work is commenced and prior to running and cementing casing. Spills or emergency discharges must be promptly reported by the operator to 1-800-642-3074 and to the Oil and Gas Inspector.

Upon completion of the plugging well work, the above named operator will reclaim the site according to the provisions of WV Code 22-6-30. Please be advised that form WR-38, Affidavit of Plugging and Filling Well, is to be submitted to this office within 90 days of completion of permitted well work, as should form WR-34 Discharge Monitoring Report within 30 days of discharge of pits, if applicable. Failure to abide by all statutory and regulatory provisions governing all duties and operations hereunder may result in suspension or revocation of this permit and, in addition, may result in civil and/or criminal penalties being imposed upon the operators.

Per 35 CSR 4-5.2.g this permit will expire in two (2) years from the issue date unless permitted well work is commenced. If there are any questions, please feel free to contact me at (304) 926- 0450.

James A. Martin  
Chief

Operator's Well Number: 2304  
Farm Name: CARPER, H. & N.  
U.S. WELL NUMBER: 47-043-01952-00-00  
Vertical Plugging  
Date Issued: 1/10/2023

# PERMIT CONDITIONS 47 0 4 3 0 1 9 5 2

West Virginia Code § 22-6-11 allows the Office of Oil and Gas to place specific conditions upon this permit. Permit conditions have the same effect as law. Failure to adhere to the specified permit conditions may result in enforcement action.

## CONDITIONS

---

1. All pits must be lined with a minimum of 20 mil thickness synthetic liner.
2. In the event of an accident or explosion causing loss of life or serious personal injury in or about the well or while working on the well, the well operator or its contractor shall give notice, stating the particulars of the accident or explosion, to the oil and gas inspector and the Chief within twenty-four (24) hours.
3. Well work activities shall not constitute a hazard to the safety of persons.

1) Date November 30, 2022  
2) Operator's  
Well No. 802304  
3) API Well No. 47 043 01952

STATE OF WEST VIRGINIA  
DEPARTMENT OF ENVIRONMENTAL PROTECTION  
OFFICE OF OIL AND GAS

APPLICATION FOR A PERMIT TO PLUG AND ABANDON

4) Well Type: Oil \_\_\_ / Gas X / Liquid injection \_\_\_ / Waste disposal \_\_\_ /  
(If "Gas, Production X or Underground storage \_\_\_) Deep \_\_\_ / Shallow X

5) Location: Elevation 718.36 feet Watershed Parsner Creek of Mud River  
District Jefferson County Lincoln Quadrangle Hager

6) Well Operator Diversified Production, LLC 7) Designated Agent Charles Shafer  
Address 414 Summers Street Address 414 Summers Street  
Charleston, WV 25301 Charleston, WV 25301

8) Oil and Gas Inspector to be notified 9) Plugging Contractor  
Name Terry Urban Name R & J Well Services  
Address P.O. Box 1207 Address P.O. Box 40  
Clendenin, WV 25045 Hueysville, KY 41640-0040

10) Work Order: The work order for the manner of plugging this well is as follows:

See Attached

RECEIVED  
Office of Oil and Gas  
DEC 05 2022  
WV Department of  
Environmental Protection

Notification must be given to the district oil and gas inspector 24 hours before permitted work can commence.

Work order approved by inspector *Brin White* Date 12/8/2022

4704301952

## Plugging Prognosis

API #: 4704301952

West Virginia, Lincoln Co.

Lat/Long: 38.18061, -82.04061

Nearest ER: CAMC Memorial Hospital 3200 MacCorkle Ave SE, Charleston, WV 25304

**Used offset data from well file for 4704300022 and production formation info and TD from well records.**

### Casing Schedule:

10" @ 21'

6-5/8" @ ~1653' (no cement or packer information)

3" @ ~2160' (3"x6-5/8" Heater tbg packer)

TD @ 2160'

Completion: Berea 2113'-2140'

Fresh Water: None listed

Salt Water: None listed

Gas Shows: None listed

Oil Shows: None listed

Coal: No coal encountered on offset

Elevation: 718' from data recorded for new map

RECEIVED  
Office of Oil and Gas  
DEC 05 2022  
WV Department of  
Environmental Protection

1. Notify Inspector Terry Urban @ 304-549-5915, 48 hrs prior to commencing operations.
2. Check and record pressures on csg/tbg.
3. Release packer, pull tbg and lay down tbg.
4. Check TD w/ wireline and locate bottom of 6-5/8" csg and TOC behind 6-5/8" csg.
5. Run in to depth @ 2140'. Kill well as needed with 6% bentonite gel and fill rat hole. Pump at least 10 bbls gel. Pump 200' C1A/Class L cement plug from **2140' to 1940' (Completion zone and gas bearing formation plug)**. Tag TOC. Top off as needed.
6. TOO H w/ tbg to 1940'. Pump 6% bentonite gel from 1940' to the 6-5/8" csg.
7. Release 6-5/8" packer, pull casing and lay down.
8. If packer won't release, Free point 6-5/8" csg. Cut and TOO H.
  - a. TIH w/ tbg to 50' below casing shoe. Pump 100' C1A/Class L cement plug across casing shoe (**6-5/8" casing shoe plug**).
  - b. Set 100' C1A/Class L cement plug across csg cut. 50' in/out of cut. **Do not omit any plugs listed below. Perforate as needed.**
9. Insure 6% bentonite gel is pumped between previous plug and 718'<sup>718'</sup>
10. TOO H w/ tbg to 718'. Pump 150' C1A/Class L cement plug from ~~718'~~<sup>718'</sup> to **618' (elevation plug)**.
11. TOO H w/ tbg to 618'. Pump 6% bentonite gel from 618' to 100'.
12. TOO H w/ tbg to 100'. Pump 100' C1A/Class L cement plug from **100' to Surface (surface plug)**.
13. Reclaim location and well road to WV DEP specifications and erect P&A well monument.

01/13/2023



4704301952

Well 802304

47-043-01952

WEST VIRGINIA DEPARTMENT OF MINES

Oil and Gas Section

PRELIMINARY DATA SHEET NO. 1

File No. SPN-22 Well No. 1

Federal Gas Corporation Company of Hamlin W.Va.

on the Luisa J. Tudor Farm

containing 184 1/2 acres. Location Jefferson Dist.

District, in Lincoln County, West Virginia.

The surface of the above tract is owned in fee by Louisa J. Tudor

of Bernie W.Va. address, and the mineral rights are owned by

Same of

The oil and gas privileges are held under lease by the above named company, and this well is drilled under permit No. Not Numbered

issued by the West Virginia Department of Mines, Oil and Gas Section Feb. 10th 1930 1930

Elevation of surface at top of well, 976 Feet

The number of feet of the different sized casings used in the well.

21 feet 10" size. Wood conductor.

1653 feet 6 5/8" size, esg. feet size esg.

236 1/2 feet 2" size, esg. feet size esg.

feet size, esg. feet size esg.

Steel Shoe on 6 5/8" packer of size, set at 1653

Heater Packer on tubeings packer of size, set at 20'1

in casing perforated at feet to feet.

in casing perforated at feet to feet.

Coal was encountered at No Coal encountered feet; thickness inches, and at

feet; thickness inches; and at feet; thickness inches.


Liners were used as follows: (Give details)

July 30th 1930 Date.

Approved Federal Gas Corp. Owner.

By: B. F. Adkins (Title)

RECEIVED  
Office of Oil and Gas  
DEC 05 2022  
WV Department of  
Environmental Protection



21  
236 1/2

01/13/2023

4704301952

Federal Gas Corp. Company

COMPLETION DATA SHEET

Hamlin W. Va. Address

NO. 2

L-1N-22

FORMATION RECORD

Name	Color	Character	Oil, Gas or Water	Top	Bottom	Thickness	Total Depth	Remarks
Soil	Dirt	Soft		00	17	17	17	
Snd Slate	Dark	Soft		17	920	903	920	
Salt sand	Light	Hard	Salt Water	920	1340	420	1340	
Slate	Dark	Soft		1340	1395	55	1395	
Sand	Light	Hard		1395	1420	25	1420	
shale	Dark	Soft		1420	1540	120	1540	
Red Rock	Red	Soft		1540	1556	126	1556	
Slate	Dark	Soft		1556	1584	28	1584	
Little Lime	White	Hard		1584	1610	26	1610	
pencil Cave		Soft		1610	1637	27	1637	
Big Lime	White	Hard		1637	1814	177	1814	Gas 100.000
Injun Sand	Light	Hard		1814	1849	25	1849	
Slate	Dark	Soft		1849	1955	106	1955	
Big Shell	Dark	Very Hard		1955	2022	67	2022	
Slate	Dark	Soft		2022	2300	278	2300	
Brown Shale	Dark	Soft		2300	2315	15	2315	
Berea Sand	Light	Hard		2315	2340	25	2340	Gas 200.000
Slate	Dark	Hard		2340	2365	25	2365	

RECEIVED  
Office of Oil and Gas  
DEC 05 2022  
WV Department of  
Environmental Protection

Well was ~~not~~ shot at 2313 feet; well was shot at \_\_\_\_\_ feet.

Salt ~~Fresh~~ water at 920 feet; salt fresh water at \_\_\_\_\_ feet.

Well was dry producing hole.

July 30 1930

Date

Approved Federal Gas Corp.

Owner

NOTE: All bottom formations must be noted as indicated above and all key-rocks and oil and gas sands must be recorded under their proper geological names in the district as well as any local names commonly used in the district for such strata.

01/13/2023

AFFIDAVIT IN TRIPPLICATE TO TIME AND MANNER OF PLUGGING AND FILLING WELL

(REQUIRED BY SECTION 9, CHAPTER 88, ACTS 1929)

WEST VIRGINIA DEPARTMENT OF MINES OIL AND GAS SECTION

Horse Greel land and minin: co. COAL OPERATOR OWNER

Charleston W.Va. ADDRESS

COAL OPERATOR

ADDRESS

COAL OPERATOR

ADDRESS

A.F.Black and W.L.Wilkerson NAME OF WELL OPERATOR

Hamlin, W.Va. COMPLETE ADDRESS

February 14th 19 31 WELL AND LOCATION

Jefferson District

Lincoln County

Well No. 1

Left Hand Fork Bab.Church Farm

AFFIDAVIT TO BE MADE IN TRIPPLICATE, ONE COPY TO BE MAILED BY REGISTERED MAIL TO THE DEPARTMENT, ONE COPY TO BE RETAINED BY THE WELL OPERATOR AND THE THIRD COPY (AND EXTRA COPIES IF REQUIRED) TO BE MAILED TO EACH COAL OPERATOR ABOVE NAMED AT THEIR RESPECTIVE ADDRESSES.

AFFIDAVIT

STATE OF WEST VIRGINIA,

County of Lincoln

89:

A.H.Yeager and Author Sowards being first duly sworn according to law depose and say that they are experienced in the work of plugging

and filling oil and gas wells and were employed by A.F.Black and W.L.Wilkerson, well operator, and participated in the work of plugging and filling the above well, that said work was commenced on the

12 day of February, 1931, and that the well was plugged and filled in the following manner:

Manner in which sand was plugged:

Big. Lime.

Well was drilled in big lime 78' and we filled this up from the top of the hole to 35' above the top of the Big lime and then we put the cement plug on top of the clay.

Maxon sand was plugged in the above manner starting with bridge 30' below and filled through sand and 20' above same with clay Mud and then put the cement plug in on top of clay.

Salt sand was plugged as above beginning 30' below bottom of same and filled through same and 20 foot above same then put the cement plug on top of the clay.

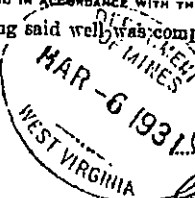
Manner in which coal was plugged.

the coal was not plugged the hole is open through the coal and the 10" Conductor was left in well

Description of monument: no Monument set at well yet.

(THE ABOVE DESCRIPTIONS MUST BE IN DETAIL AND IN ACCORDANCE WITH THE PROVISIONS OF SECTION 10, OIL AND GAS ACT OF 1929.) and that the work of plugging and filling said well was completed on the 14th day of Feb. 1931

And further deponents saith not.



A.H. Yeager, Author Sowards

Sworn to and subscribed before me this 19th day of February, 1931

A.P. Adams Notary Public

My Commission expires: September 19th 1938

Lin - 2.2

RECEIVED Office of Oil and Gas DEC 05 2022 WV Department of Environment and Conservation

1.0 API well number: (If not available, leave blank. 14 digits.)	47-043-2-0022-0000			
2.0 Type of determination being sought: (Use the codes found on the front of this form.)	108 Section of NGPA	N/A Category Code		
3.0 Depth of the deepest completion location: (Only needed if sections 103 or 107 in 2.0 above.)	N/A feet			
4.0 Name, address and code number of applicant: (35 letters per line maximum. If code number not available, leave blank.)	Federal Gas Corporation Name P.O. Box 555		006251 Seller Code	
	Street Hamlin	State WV	Zip Code 25523	
5.0 Location of this well: (Complete (a) or (b).) (a) For onshore wells (35 letters maximum for field name.)	Jefferson Field Name Lincoln		WV State	
(b) For DCS wells:	N/A Area Name		N/A Block Number	
	Date of Lease: Mo. Day Yr. N/A		N/A DCS Lease Number	
(c) Name and identification number of this well: (35 letters and digits maximum.)	Louisa J. Tudor			
(d) If code 4 or 5 in 2.0 above, name of the reservoir: (35 letters maximum.)	N/A			
6.0 (a) Name and code number of the purchaser: (35 letters and digits maximum. If code number not available, leave blank.)	Columbia Gas Trans. Corp. Name		004030 Buyer Code	
(b) Date of the contract:	11-27-29 Mo. Day Yr.			
(c) Estimated annual production:	1,600 MMcf.			
	(a) Base Price (\$/MMBTU)	(b) Tax	(c) All Other Prices (Indicate (+) or (-).)	(d) Total of (a), (b) and (c)
7.0 Contract price: (As of filing date. Complete to 3 decimal places.)	0.659	---	---	0.659
8.0 Maximum lawful rate: (As of filing date. Complete to 3 decimal places.)	2.264	0.154	---	2.418
9.0 Person responsible for this application:	R. H. Adkins Name Treasurer Title			
Agency Use Only Date Received by Juris. Agency MAR 3 1979 Date Received by FERC	Signature 03/30/79 Date Application is Completed		(304) 824-5134 Phone Number	

FT7900800/2

RECEIVED  
Office of Oil and Gas  
DEC 05 2022  
WV Department of  
Environmental Protection



4704301952

FORM IV-56WC  
[12-78]

STATE OF WEST VIRGINIA  
DEPARTMENT OF MINES, OIL AND GAS DIVISION

Date March 30 19 79  
Operator's Well No. One  
API Well No. 043 . 0022  
State WV County Jefferson Permit

WELL CLASSIFICATION FORM

STRIPPER GAS WELL

MGPA Section 108

DESIGNATED AGENT R. H. Adkins  
ADDRESS P.O. Box 555  
Hamlin, WV 25523

WELL OPERATOR R. H. Adkins  
ADDRESS P.O. Box 555  
Hamlin, WV 25523

LOCATION: Elevation 976'  
Watershed Riches Branch  
Dist. Jefferson County Lincoln Quad Midkiff  
Gas Purchase Contract No. 000922  
Meter Chart Code 800789  
Date of Contract 11/27/29

GAS PURCHASER Columbia Gas Trans. Corp  
ADDRESS P.O. Box 1273  
Charleston, WV 25325

Provide a complete inventory of the lease and production equipment used for the well for the previous 24 months or, if less than 24 months, the period the well has been in production. Include a complete list of equipment or processes used in connection with recognized enhanced recovery techniques during completion or production. (Attach separate sheets, if necessary.)

Standard well head

RECEIVED  
Office of Oil and Gas  
DEC 05 2022  
WV Department of  
Environmental Protection

List all records reasonably available to you which contain information relevant to a determination of eligibility (including production records, R&D Tax Records and royalty payment records), and indicate the location of such records:

The production records, meter charts, tax records, and royalty payment records which were reasonably available to me are located at the R. H. Adkins office, 310 Court Street, Hamlin, West Virginia.

There are also production records and meter charts located at the office of Columbia Gas Transmission Corp., P.O. Box 1273, Charleston, West Virginia 25325 covering same.

01/13/2023

4704301952

Describe the search made of any records listed above:

See statement above.

Are you aware of any other information which would tend to be inconsistent with the information specified above? Yes \_\_\_ No X. If yes, indicate the type and source of the information.

RECEIVED  
Office of Oil and Gas  
DEC 05 2022  
WV Department of  
Environmental Protection

AFFIDAVIT

I, R. H. Adkins, having been first sworn according to law, state that I have caused to be made a diligent search of those records hereinbefore indicated in the manner herein described, that the information contained in this document is true and accurate and that on the basis of the records and examinations hereinbefore described, and to the best of my information, knowledge and belief, the well for which this certification is sought qualifies as a stripper well.

R. H. Adkins  
R. H. Adkins, Treasurer

STATE OF WEST VIRGINIA,  
COUNTY OF Lincoln, TO WIT:

I, John Jay White, a Notary Public in and for the state and county aforesaid, do certify that R. H. Adkins, whose name is signed to the writing above, bearing date the 30 day of March, 19 79, has acknowledged the same before me, in my county aforesaid.

Given under my hand and official seal this 30 day of March, 1979.  
My term of office expires on the 2nd day of March, 1986.

John Jay White  
Notary Public  
Commissioner for the  
State of West Virginia

(NOTARIAL SEAL)

4704301952

WW-4A  
Revised 6-07

1) Date: November 30, 2022  
2) Operator's Well Number  
802304

3) API Well No.: 47 - 043 - 01952

STATE OF WEST VIRGINIA  
DEPARTMENT OF ENVIRONMENTAL PROTECTION, OFFICE OF OIL AND GAS  
NOTICE OF APPLICATION TO PLUG AND ABANDON A WELL


4) Surface Owner(s) to be served:	5) (a) Coal Operator:
(a) Name <u>Nello Cooper</u>	Name <u>None</u>
Address <u>1055 Sycamore Road</u>	Address _____
<u>Griffithsville, WV 25521</u>	_____
(b) Name _____	(b) Coal Owner(s) with Declaration
Address _____	Name <u>See Attached List</u>
_____	Address _____
(c) Name _____	Name _____
Address _____	Address _____
_____	_____
6) Inspector <u>Terry Urban</u>	(c) Coal Lessee with Declaration
Address <u>P.O. Box 1207</u>	Name <u>No Declaration</u>
<u>Clendenin, WV 25045</u>	Address _____
Telephone <u>304-549-5915</u>	_____

TO THE PERSONS NAMED ABOVE: You should have received this Form and the following documents **RECEIVED**  
Office of Oil and Gas

- (1) The application to Plug and Abandon a Well on Form WW-4B, which sets out the parties involved in the work and describes the well its and the plugging work order; and
- (2) The plat (surveyor's map) showing the well location on Form WW-6.

The reason you received these documents is that you have rights regarding the application which are summarized in the instrument. However, you are not required to take any action at all.

Take notice that under Chapter 22-6 of the West Virginia Code, the undersigned well operator proposes to file or has filed this Notice and Application and accompanying documents for a permit to plug and abandon a well with the Chief of the Office of Oil and Gas, West Virginia Department of Environmental Protection, with respect to the well at the location described on the attached Application and depicted on the attached Form WW-6. Copies of this Notice, the Application, and the plat have been mailed by registered or certified mail or delivered by hand to the person(s) named above (or by publication in certain circumstances) on or before the day of mailing or delivery to the Chief.



Well Operator: Diversified Production, LLC  
 By: Austin Suller *Austin Suller*  
 Its: Plugging Manager  
 Address: 414 Summers Street  
Charleston, WV 25301  
 Telephone: 304-419-2562

Subscribed and sworn before me this 30th day of November, 2022  
Phyllis A. Copley Notary Public

Oil and Gas Privacy Notice

The Office of Oil and Gas processes your personal information, such as name, address and phone number, as a part of our regulatory duties. Your personal information may be disclosed to other State agencies or third parties in the normal course of business or as needed to comply with statutory or regulatory requirements, including Freedom of Information Act requests. Our office will appropriately secure your personal information. If you have any questions about our use of your personal information, please contact DEP's Chief Privacy Officer at [depprivacyofficer@wv.gov](mailto:depprivacyofficer@wv.gov).

01/13/2023



4704301952

7022 1670 0001 8750 5764

U.S. Postal Service™  
**CERTIFIED MAIL® RECEIPT**  
 Domestic Mail Only

For delivery information, visit our website at [www.usps.com](http://www.usps.com)

**OFFICIAL USE**

Certified Mail Fee  
 \$

Extra Services & Fees (check box, add fee as appropriate)  
 Return Receipt (hardcopy) \$  
 Return Receipt (electronic) \$  
 Certified Mail Restricted Delivery \$  
 Adult Signature Required \$  
 Adult Signature Restricted Delivery \$

Postage  
 \$

Total  
 \$

Sent To  
 Street  
 City, State

Well 802304 47-043-01952  
 Floyd Simpson  
 845 Moores Mt. Road  
 Lewisberry, PA 17339

HAMLIN POST OFFICE  
 HAMLIN WV  
 NOV 30 2022  
 25523-1USPS

7022 1670 0001 8750 5771

U.S. Postal Service™  
**CERTIFIED MAIL® RECEIPT**  
 Domestic Mail Only

For delivery information, visit our website at [www.usps.com](http://www.usps.com)

**OFFICIAL USE**

Certified Mail Fee  
 \$

Extra Services & Fees (check box, add fee as appropriate)  
 Return Receipt (hardcopy) \$  
 Return Receipt (electronic) \$  
 Certified Mail Restricted Delivery \$  
 Adult Signature Required \$  
 Adult Signature Restricted Delivery \$

Postage  
 \$

Total  
 \$

Sent To  
 Street  
 City, State

Well 802304 47-043-01952  
 H3 LLC  
 1483 Johns Creek Road  
 Milton, WV 25541

HAMLIN POST OFFICE  
 HAMLIN WV  
 NOV 30 2022  
 25523-1USPS

7022 1670 0001 8750 5863

U.S. Postal Service™  
**CERTIFIED MAIL® RECEIPT**  
 Domestic Mail Only

For delivery information, visit our website at [www.usps.com](http://www.usps.com)

**OFFICIAL USE**

Certified Mail Fee  
 \$

Extra Services & Fees (check box, add fee as appropriate)  
 Return Receipt (hardcopy) \$  
 Return Receipt (electronic) \$  
 Certified Mail Restricted Delivery \$  
 Adult Signature Required \$  
 Adult Signature Restricted Delivery \$

Postage  
 \$

Total  
 \$

Sent To  
 Street  
 City, State

Well 802304 47-043-01952  
 Pocahontas Land Corporation  
 P.O. Box 1517  
 Bluefield, WV 24701

HAMLIN POST OFFICE  
 HAMLIN WV  
 NOV 30 2022  
 25523-1USPS

7022 1670 0001 8750 5788

U.S. Postal Service™  
**CERTIFIED MAIL® RECEIPT**  
 Domestic Mail Only

For delivery information, visit our website at [www.usps.com](http://www.usps.com)

**OFFICIAL USE**

Certified Mail Fee  
 \$

Extra Services & Fees (check box, add fee as appropriate)  
 Return Receipt (hardcopy) \$  
 Return Receipt (electronic) \$  
 Certified Mail Restricted Delivery \$  
 Adult Signature Required \$  
 Adult Signature Restricted Delivery \$

Postage  
 \$

Total  
 \$

Sent To  
 Street  
 City, State

Well 82304 47-043-01952  
 Nello Cooper  
 1055 Sycamore Road  
 Griffithsville, WV 25521

HAMLIN POST OFFICE  
 HAMLIN WV  
 NOV 30 2022  
 25523-1USPS

SENDER: COMPLETE THIS SECTION

- Complete items 1, 2, and 3.
- Print your name and address on the reverse so that we can return the card to you.
- Attach this card to the back of the mailpiece, or on the front if space permits.

1. Article Addressed to:

Well 802304 47-043-01952  
 Floyd Simpson  
 845 Moores Mt. Road  
 Lewisberry, PA 17339



9590 9402 7754 2152 1540 14

2. Article Number (Transfer from service label)

7022 1670 0001 8750 5764

COMPLETE THIS SECTION ON DELIVERY

A. Signature

*[Signature]*  Agent  Addressee

B. Received by (Printed Name)

F. SIMPSON

C. Date of Delivery

DEC 05 2022

D. Is delivery address different from item 1? If YES, enter delivery address below:

Yes  No

RECEIVED Office of Oil and Gas  
WV Department of Environmental Protection

3. Service Type

- Adult Signature
- Adult Signature Restricted Delivery
- Certified Mail®
- Certified Mail Restricted Delivery
- Collect on Delivery
- Collect on Delivery Restricted Delivery
- Insured Mail
- Insured Mail Restricted Delivery (over \$500)
- Priority Mail Express®
- Registered Mail™
- Registered Mail Restricted Delivery
- Signature Confirmation™
- Signature Confirmation Restricted Delivery

01/13/2023



4704301952

SENDER: COMPLETE THIS SECTION

- Complete items 1, 2, and 3.
- Print your name and address on the reverse so that we can return the card to you.
- Attach this card to the back of the mailpiece, or on the front if space permits.

1. Article Addressed to:

Well 802304 47-043-01952  
 Pocahontas Land Corporation  
 P.O. Box 1517  
 Bluefield, WV 24701



9590 9402 7754 2152 1538 33

2. Article Number (Transfer from service label)

7022 1670 0001 8750 5863

COMPLETE THIS SECTION ON DELIVERY

A. Signature

X *Bet Willis*

- Agent
- Addressee

B. Received by (Printed Name)

Bet Willis

C. Date of Delivery

D. Is delivery address different from item 1?  Yes  
 If YES, enter delivery address below:  No



3. Service Type

- Adult Signature
- Adult Signature Restricted Delivery
- Certified Mail®
- Certified Mail Restricted Delivery
- Collect on Delivery
- Collect on Delivery Restricted Delivery
- Insured Mail
- Insured Mail Restricted Delivery (over \$500)
- Priority Mail Express®
- Registered Mail™
- Registered Mail Restricted Delivery
- Signature Confirmation™
- Signature Confirmation Restricted Delivery

SENDER: COMPLETE THIS SECTION

- Complete items 1, 2, and 3.
- Print your name and address on the reverse so that we can return the card to you.
- Attach this card to the back of the mailpiece, or on the front if space permits.

1. Article Addressed to:

Well 82304 47-043-01952  
 Nello Cooper  
 1055 Sycamore Road  
 Griffithsville, WV 25521



9590 9402 7754 2152 1539 18

2. Article Number (Transfer from service label)

7022 1670 0001 8750 5788

COMPLETE THIS SECTION ON DELIVERY

A. Signature

X *Nello Cooper*

- Agent
- Addressee

B. Received by (Printed Name)

C. Date of Delivery

D. Is delivery address different from item 1?  Yes  
 If YES, enter delivery address below:  No

3. Service Type

- Adult Signature
- Adult Signature Restricted Delivery
- Certified Mail®
- Certified Mail Restricted Delivery
- Collect on Delivery
- Collect on Delivery Restricted Delivery
- Insured Mail
- Insured Mail Restricted Delivery (over \$500)
- Priority Mail Express®
- Registered Mail™
- Registered Mail Restricted Delivery
- Signature Confirmation™
- Signature Confirmation Restricted Delivery

SENDER: COMPLETE THIS SECTION

- Complete items 1, 2, and 3.
- Print your name and address on the reverse so that we can return the card to you.
- Attach this card to the back of the mailpiece, or on the front if space permits.

1. Article Addressed to:

Well 802304 47-043-01952  
 H3 LLC  
 1483 Johns Creek Road  
 Milton, WV 25541



9590 9402 7754 2152 1540 07

2. Article Number (Transfer from service label)

7022 1670 0001 8750 5771

COMPLETE THIS SECTION ON DELIVERY

A. Signature

X *Kelly W. Rice*

- Agent
- Addressee

B. Received by (Printed Name)

C. Date of Delivery

D. Is delivery address different from item 1?  Yes  
 If YES, enter delivery address below:  No

3. Service Type

- Adult Signature
- Adult Signature Restricted Delivery
- Certified Mail®
- Certified Mail Restricted Delivery
- Collect on Delivery
- Collect on Delivery Restricted Delivery
- Insured Mail
- Insured Mail Restricted Delivery (over \$500)
- Priority Mail Express®
- Registered Mail™
- Registered Mail Restricted Delivery
- Signature Confirmation™
- Signature Confirmation Restricted Delivery



47 0 4 3 0 1 9 5 2

COAL OWNERS

47-043-01952

Well 802304

Pocahontas Land Corporation - P. O. Box 1517, Bluefield, West Virginia 24701

H3 LLC - 1483 Johns Creek Road, Milton, West Virginia 25541

Floyd D. Simpson - 845 Moores Mt. Road, Lewisberry, Pennsylvania 17339

RECEIVED  
Office of Oil and Gas

DEC 05 2022

WV Department of  
Environmental Protection

01/13/2023

WW-9  
(5/16)

4704301952

API Number 47 - 043 - 01952

Operator's Well No. 802304

STATE OF WEST VIRGINIA  
DEPARTMENT OF ENVIRONMENTAL PROTECTION  
OFFICE OF OIL AND GAS  
FLUIDS/ CUTTINGS DISPOSAL & RECLAMATION PLAN

Operator Name Diversified Production, LLC OP Code 494524121

Watershed (HUC 10) Parsner Creek of Mud River Quadrangle Hager

Do you anticipate using more than 5,000 bbls of water to complete the proposed well work? Yes  No

Will a pit be used? Yes  No

If so, please describe anticipated pit waste: Produced fluid and cement returns

Will a synthetic liner be used in the pit? Yes  No  If so, what ml.? 20

Proposed Disposal Method For Treated Pit Wastes:

- Land Application (if selected provide a completed form WW-9-GPP)
- Underground Injection ( UIC Permit Number \_\_\_\_\_ )
- Reuse (at API Number \_\_\_\_\_ )
- Off Site Disposal (Supply form WW-9 for disposal location)
- Other (Explain All fluid recovered will be hauled to Pleasant View Tank Battery and disposed of properly)

Will closed loop system be used? If so, describe: N/A

Drilling medium anticipated for this well (vertical and horizontal)? Air, freshwater, oil based, etc. N/A

-If oil based, what type? Synthetic, petroleum, etc. N/A

Additives to be used in drilling medium? N/A

Drill cuttings disposal method? Leave in pit, landfill, removed offsite, etc. N/A

-If left in pit and plan to solidify what medium will be used? (cement, lime, sawdust) N/A

-Landfill or offsite name/permit number? N/A

RECEIVED  
Office of Oil and Gas

DEC 05 2022

WV Department of  
Environmental Protection

Permittee shall provide written notice to the Office of Oil and Gas of any load of drill cuttings or associated waste rejected at any West Virginia solid waste facility. The notice shall be provided within 24 hours of rejection and the permittee shall also disclose where it was properly disposed.


I certify that I understand and agree to the terms and conditions of the GENERAL WATER POLLUTION PERMIT issued on April 1, 2016, by the Office of Oil and Gas of the West Virginia Department of Environmental Protection. I understand that the provisions of the permit are enforceable by law. Violations of any term or condition of the general permit and/or other applicable law or regulation can lead to enforcement action.

I certify under penalty of law that I have personally examined and am familiar with the information submitted on this application form and all attachments thereto and that, based on my inquiry of those individuals immediately responsible for obtaining the information, I believe that the information is true, accurate, and complete. I am aware that there are significant penalties for submitting false information, including the possibility of fine or imprisonment.

Company Official Signature Austin Sutler

Company Official (Typed Name) Austin Sutler

Company Official Title Plugging Manager



Subscribed and sworn before me this 30th day of November, 2022

Phyllis A. Copley Notary Public

My commission expires September 16, 2023

01/13/2023

Proposed Revegetation Treatment: Acres Disturbed 1 +/- Prevegetation pH \_\_\_\_\_

Lime 3 Tons/acre or to correct to pH 6.5

Fertilizer type \_\_\_\_\_ 10-20-20 or equivalent

Fertilizer amount \_\_\_\_\_ lbs/acre

Mulch 2 Tons/acre

Seed Mixtures

Temporary		Permanent	
Seed Type	lbs/acre	Seed Type	lbs/acre
Red Fescue	40	Red Fescue	15
Alsike	5	Alsike Clover	5
Annual Rye	15		

Attach:

Maps(s) of road, location, pit and proposed area for land application (unless engineered plans including this info have been provided). If water from the pit will be land applied, provide water volume, include dimensions (L, W, D) of the pit, and dimensions (L, W), and area in acres, of the land application area.

Photocopied section of involved 7.5' topographic sheet.

Plan Approved by: Brian Walsh  
Comments: ENS Contract to DEP Registration

RECEIVED  
Office of Oil and Gas  
DEC 05 2022  
WV Department of  
Environmental Protection

Title: Proposals Date: 12/4/2022

Field Reviewed? ( ) Yes ( X ) No

47 043 01952

WW-7  
8-30-06



West Virginia Department of Environmental Protection  
Office of Oil and Gas  
**WELL LOCATION FORM: GPS**

API: 47-043-01952 WELL NO.: 802304

FARM NAME: H & N CARPER

RESPONSIBLE PARTY NAME: Diversified Production LLC

COUNTY: Lincoln DISTRICT: Jefferson

QUADRANGLE: Hager

SURFACE OWNER: Nello Cooper

ROYALTY OWNER: H3 LLC and etal

UTM GPS NORTHING: 4226383.22

UTM GPS EASTING: 408877.36 GPS ELEVATION: 718.36'

The Responsible Party named above has chosen to submit GPS coordinates in lieu of preparing a new well location plat for a plugging permit or assigned API number on the above well. The Office of Oil and Gas will not accept GPS coordinates that do not meet the following requirements:

1. Datum: NAD 1983, Zone: 17 North, Coordinate Units: meters, Altitude: height above mean sea level (MSL) – meters.

2. Accuracy to Datum – 3.05 meters

3. Data Collection Method:

Survey grade GPS  : Post Processed Differential

Real-Time Differential

Mapping Grade GPS  : Post Processed Differential

Real-Time Differential

4. **Letter size copy of the topography map showing the well location.**

I the undersigned, hereby certify this data is correct to the best of my knowledge and belief and shows all the information required by law and the regulations issued and prescribed by the Office of Oil and Gas.

*Austin Sauter*

Digitally signed by Austin Sauter  
Date: 2022.07.21 16:03:22  
-0400

Signature

Plugging Manager

Title

7/21/2022

Date

RECEIVED  
Office of Oil and Gas

DEC 05 2022

WV Department of  
Environmental Protection

01/13/2023





**DIVERSIFIED**  
energy

100 Diversified Way  
Pikeville KY, 41051

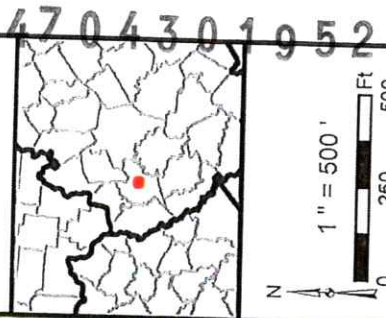
47-043-01952

Plugging Map

**Legend**

- Well
- Access Road
- ▨ Pits
- Pad
- Public Roads

→ I.P.#  
10' W  
20' L  
8' D  
285 bbl



Well No.: 47-043-01952  
UTM83-17, Meters  
North: 408877.36  
East: 4226383.22  
Elev.: 219.01 M  
Elev.: 718.36 Ft

BIG LAUREL RD

SYCAMORE RD

RECEIVED  
Office of Oil and Gas  
DEC 05 2022

WV Department of  
Environmental Protection

Copyright © 2013 National Geographic Society, Inc. Used

01/13/2023





**DIVERSIFIED**  
energy

47 0 4 3 0 1 9 5 2

To Whom it May Concern,

Attached is an amendment that has been submitted to Chief of the office of oil and gas of the West Virginia Department of Environmental Protection. The subject well is listed within the letter to the Chief.

Thank You.

RECEIVED  
Office of Oil and Gas  
DEC 05 2022  
WV Department of  
Environmental Protection

---

01/13/2023



11/30/2022

James Martin  
Office of Oil and Gas  
601 57<sup>th</sup> Street, SE  
Charleston, WV 25304  
(304)926-0450

Mr. Martin,

Due to our cement provider, LaFarge Holcem, discontinuing the manufacturing of Class A cement, DGOC will be utilizing Class L cement to plug the following well:

47-043-01952                      H & N Carper 1                      Well 802304

Attached is the approved variance order for use of Class L cement.

Sincerely,

Austin Sutler  
Asset Retirement Manager

RECEIVED  
Office of Oil and Gas  
DEC 05 2022  
WV Department of  
Environmental Protection



4704301952

west virginia department of environmental protection

Office of Oil and Gas  
601 57<sup>th</sup> Street, SE  
Charleston, WV 25304  
Phone (304) 926-0450

Harold D. Ward, Cabinet Secretary  
dep.wv.gov

**BEFORE THE OFFICE OF OIL AND GAS  
DEPARTMENT OF ENVIRONMENTAL PROTECTION  
STATE OF WEST VIRGINIA**

**IN THE MATTER OF A VARIANCE FROM )  
LEGISLATIVE RULE 35CSR4 )  
SECTION 14.1. AND LEGISLATIVE RULE )  
35CSR8 SECTION 20.1, )  
RELATING TO THE CEMENTING )  
OF OIL AND GAS WELLS )**

**ORDER NO. 2022-13**

RECEIVED  
Office of Oil and Gas

**DEC 05 2022**

WV Department of  
Environmental Protection

**REPORT OF THE OFFICE**

In response to industry requests, the West Virginia Department of Environmental Protection, Office of Oil and Gas has reviewed the proposed use of American Petroleum Institute (API) Class L cement to be used in place of API Class A cement for well plugging.

**FINDINGS OF FACT**

1. On July 28, 2022, Diversified Gas & Oil Co. (DGO) submitted a variance request from Legislative Rule 35CSR4 for the use of API Class L cement in place of API Class A cement, relating to the plugging of conventional wells.
2. Laboratory analysis submitted by DGO on July 28, 2022, indicates API Class L cement is comparable to API Class A cement and thereby satisfies the requirements of the West Virginia Code.
3. Contemporaneously, the Chief of the Office of Oil and Gas also chose to consider a variance to Legislative Rule 35CSR8 Section 20.1., for the use of API Class L cement in place of API Class A cement, relating to the plugging of horizontal wells.

Promoting a healthy environment.

01/13/2023

- 4. On August 18, 2022, the Office of Oil and Gas provided public notice of acceptance of public comments on the variance consideration. During the 20-day public comment period, no comments were received.

**CONCLUSIONS OF LAW**

Pursuant to Article 6 and Article 6A, Chapter 22 of the Code of West Virginia, the Office of Oil and Gas has jurisdiction over the subject matter, and the persons interested therein, and jurisdiction to promulgate the hereinafter prescribed Order.

Pursuant to Legislative Rule 35CSR4, Section 18 and Legislative Rule 35CSR8, Section 14, the Chief of the Office of Oil and Gas may grant a variance from any requirement of these rules.


**ORDER**

It is ordered that the Class L cement product approved and monogrammed by API is approved for use in place of API Class A cement for well plugging subject to the provisions of Legislative Rule 35CSR4 and Legislative Rule 35CSR8.

Dated this, the 13th day of September, 2022.

IN THE NAME OF THE STATE OF WEST VIRGINIA

OFFICE OF OIL AND GAS  
DEPARTMENT OF ENVIRONMENTAL PROTECTION  
OF THE STATE OF WEST VIRGINIA



James Martin, Chief  
Office of Oil and Gas

RECEIVED  
Office of Oil and Gas  
DEC 05 2022  
WV Department of  
Environmental Protection

Office RECEIVED  
DEC 05 2022  
WV L  
Environr



Kennedy, James P <james.p.kennedy@wv.gov>

---

## Plugging permits issued 4704301952 04302757 04302045

1 message

---

**Kennedy, James P** <james.p.kennedy@wv.gov>

Tue, Jan 10, 2023 at 10:31 AM

To: Austin Sutler <asutler@dgoc.com>, Phyllis Copley <pcopley@dgoc.com>, guybrowning@lincolncountywv.org, Brian Warden <brian.warden@wv.gov>


To whom it may concern plugging permits have been issued for 4704301952 04302757 04302045.


James Kennedy


WVDEP OOG


---


### 6 attachments


 **IR-8 4704302757.pdf**  
120K

 **IR-8 4704301952.pdf**  
120K

 **IR-8 4704302045.pdf**  
120K

 **4704302757.pdf**  
2383K

 **4704301952.pdf**  
2848K

 **4704302045.pdf**  
2247K

01/13/2023