


Well No.: 47-043-02371
 UTM83-17 Meters
 North: 4242763.34
 East: 401636.92
 Elev.: 186.45 M
 Elev.: 611.56 Ft



Diversified Gas & Oil
 Corporation
 100 Diversified Way
 Pikeville KY, 41051

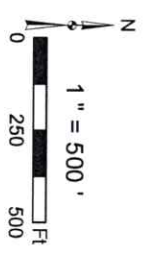
12/05/2025

47-043-02371

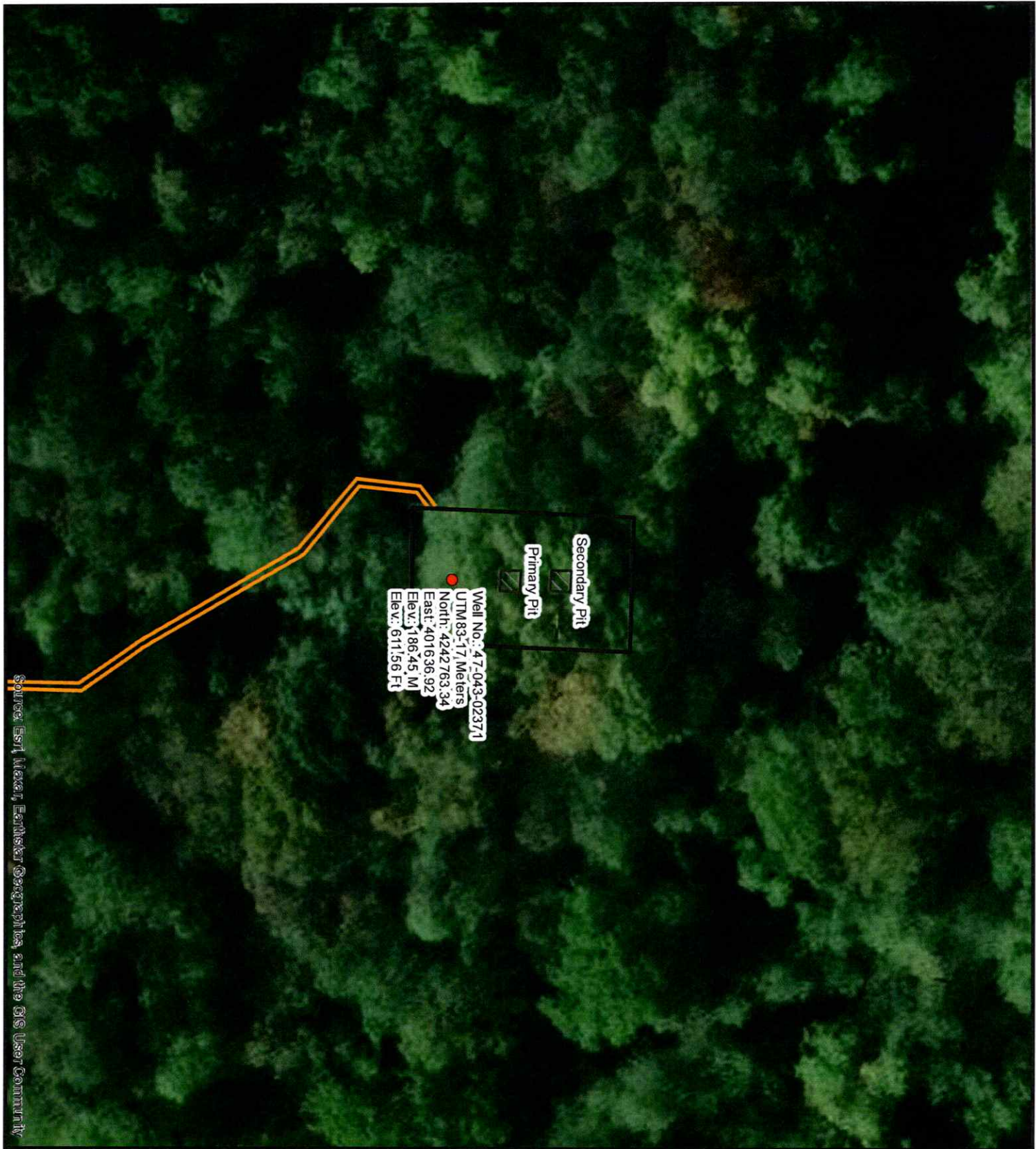
Well Plugging Map

Legend

- Well
- ▨ Pits
- Pad
- ▬ Access Road
- ▬ Public Roads



Copyright © 2013 National Geographic Society. Incubed



Source: Esri, DeLorme, Garmin, Earthstar Geographics, and the GIS User Community



Diversified Gas & Oil
 Corporation
 100 Diversified Way
 Pikeville KY, 41051

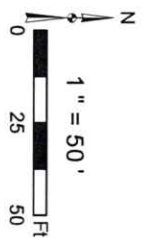
12/05/2025

47-043-02371

Well Plugging Map

Legend

- Well
- Pits
- Pad
- Access Road
- Public Roads



WW-7
8-30-06



West Virginia Department of Environmental Protection
Office of Oil and Gas
WELL LOCATION FORM: GPS

API: 4704302371 WELL NO.: REYNOLDS W W BR-36
FARM NAME: W.W. Reynolds, et al
RESPONSIBLE PARTY NAME: Diversified Production, LLC
COUNTY: Lincoln DISTRICT: Carroll
QUADRANGLE: West Hamlin 7.5'
SURFACE OWNER: Willowdean Reynolds
ROYALTY OWNER: Beverly H. Fiori, Agent
UTM GPS NORTHING: 4242763.34
UTM GPS EASTING: 401636.92 GPS ELEVATION: 611.56'

The Responsible Party named above has chosen to submit GPS coordinates in lieu of preparing a new well location plat for a plugging permit or assigned API number on the above well. The Office of Oil and Gas will not accept GPS coordinates that do not meet the following requirements:

1. Datum: NAD 1983, Zone: 17 North, Coordinate Units: meters, Altitude: height above mean sea level (MSL) – meters.
2. Accuracy to Datum – 3.05 meters
3. Data Collection Method:
Survey grade GPS ____ : Post Processed Differential ____
Real-Time Differential ____
Mapping Grade GPS X : Post Processed Differential X
Real-Time Differential ____

4. **Letter size copy of the topography map showing the well location.**
I the undersigned, hereby certify this data is correct to the best of my knowledge and belief and shows all the information required by law and the regulations issued and prescribed by the Office of Oil and Gas.

Signature

Nick Bumgardner - Permitting Supervisor
Title

10/8/2025
Date

RECEIVED
Office of Oil and Gas
NOV 13 2025
WV Department of
Environmental Protection

12/05/2025