



---

**west virginia** department of environmental protection

---

Office of Oil and Gas  
601 57th Street SE  
Charleston, WV 25304  
(304) 926-0450  
(304) 926-0452 fax

Earl Ray Tomblin, Governor  
Randy C. Huffman, Cabinet Secretary  
www.dep.wv.gov

June 29, 2015

**WELL WORK PERMIT**

**Vertical Well**

This permit, API Well Number: 47-4303487, issued to HG ENERGY, LLC, is evidence of permission granted to perform the specified well work at the location described on the attached pages and located on the attached plat, subject to the provisions of Chapter 22 of the West Virginia Code of 1931, as amended, and all rules and regulations promulgated thereunder, and to all conditions and provisions outlined in the pages attached hereto. Notification shall be given by the operator to the Oil and Gas Inspector at least 24 hours prior to the construction of roads, locations, and/or pits for any permitted work. In addition, the well operator shall notify the same inspector 24 hours before any actual well work is commenced and prior to running and cementing casing. Spills or emergency discharges must be promptly reported by the operator to 1-800-642-3074 and to the Oil and Gas inspector.

Please be advised that form WR-35, Well Operators Report of Well Work is to be submitted to this office within 90 days completion of permitted well work, as should form WR-34 Discharge Monitoring Report within 30 days of discharge of pits, if applicable. Failure to abide by all statutory and regulatory provisions governing all duties and operations hereunder may result in suspension or revocation of this permit and, in addition, may result in civil and/or criminal penalties being imposed upon the operators.

In addition to the applicable requirements of this permit, and the statutes and rules governing oil and gas activity in WV, this permit may contain specific conditions which must be followed. Permit conditions are attached to this cover letter.

Per 35CSR-4-5.2.g this permit will expire in two (2) years from the issue date unless permitted well work is commenced. If there are any questions, please feel free to contact me at (304) 926-0499 ext. 1654.

James Martin

Chief

Operator's Well No: EDNA MAY 227  
Farm Name: COY, RANDALL & PATRICIA  
**API Well Number: 47-4303487**  
**Permit Type: Vertical Well**  
Date Issued: 06/29/2015

## PERMIT CONDITIONS

West Virginia Code §22-6-11 allows the Office of Oil and Gas to place specific conditions upon this permit. Permit conditions have the same effect as law. Failure to adhere to the specified permit conditions may result in enforcement action.

---

### CONDITIONS

---

1. If the operator encounters an unanticipated void, or an anticipated void at an unanticipated depth, the operator shall notify the inspector within 24 hours. Modifications to the casing program may be necessary to comply with W. Va. Code §22-6-20, which requires drilling to a minimum depth of thirty feet below the bottom of the void, and installing a minimum of twenty (20) feet of casing. Under no circumstance should the operator drill more than fifty (50) feet below the bottom of the void or install less than twenty (20) feet of casing below the bottom of the void.
2. Pursuant to 35 CSR 4-19.1.a, at the request of the surface owner all water wells or springs within 1000 feet of the proposed well that are actually utilized for human consumption, domestic animals or other general use shall be sampled and analyzed.
3. Pursuant to 35 CSR 4-19.1.c, if the operator is unable to sample and analyze any water well or spring with one thousand (1,000) feet of the permitted well location, the Office of Oil and Gas requires the operator to sample, at a minimum, one water well or spring located between one thousand (1,000) feet and two thousand (2,000) feet of the permitted well location.
4. All pits must be lined with a minimum of 20 mil thickness synthetic liner.
5. In the event of an accident or explosion causing loss of life or serious personal injury in or about the well or while working on the well, the well operator or its contractor shall give notice, stating the particulars of the accident or explosion, to the oil and gas inspector and the Chief within twenty-four (24) hours.
6. During the surface casing and cementing process, in the event cement does not return to the surface, or any other casing string that is permitted to circulate cement to the surface and does not return to the surface, the oil and gas inspector shall be notified within twenty-four (24) hours
7. Well work activities shall not constitute a hazard to the safety of persons.
8. Operator shall provide the Office of Oil & Gas notification of the date that drilling commenced on this well. Such notice shall be provided by sending an email to [DEPOOGNotify@wv.gov](mailto:DEPOOGNotify@wv.gov) within 30 days of commencement of drilling.

WW - 2B  
(Rev. 8/10)

STATE OF WEST VIRGINIA  
DEPARTMENT OF ENVIRONMENTAL PROTECTION, OFFICE OF OIL AND GAS  
WELL WORK PERMIT APPLICATION

1) Well Operator: HG Energy, LLC

494497948	Lincoln	Duval	Griffithsville 7.5'
-----------	---------	-------	---------------------

  
Operator ID      County      District      Quadrangle

2) Operator's Well Number: Edna J May 227      3) Elevation: 960'

4) Well Type: (a) Oil X or Gas \_\_\_\_\_  
 (b) If Gas: Production \_\_\_\_\_ / Underground Storage \_\_\_\_\_  
 Deep \_\_\_\_\_ / Shallow X

5) Proposed Target Formation(s): Berea Proposed Target Depth: 3058' TMD  
 6) Proposed Total Depth: 3058' TMD Feet Formation at Proposed Total Depth: Berea  
 7) Approximate fresh water strata depths: 340'  
 8) Approximate salt water depths: 1190'

9) Approximate coal seam depths: 390'

10) Approximate void depths,(coal, Karst, other): NA

11) Does land contain coal seams tributary to active mine? NA

12) Describe proposed well work and fracturing methods in detail (attach additional sheets if needed)  
Drill and stimulate production well in the Big Injun. Stimulation will be small hydraulic fracture.

13) CASING AND TUBING PROGRAM

	SPECIFICATIONS			FOOTAGE INTERVALS		CEMENT
TYPE	Size	Grade	Weight per ft	For Drilling	Left in Well	Fill -up (Cu. Ft.)
Conductor						
Fresh Water	7"	LS	17#	490'	490'	CTS
Coal						
Intermediate						
Production	4 1/2"	J-55	10.5	3028'	3028'	150 sks
Tubing						
Liners						

RDT  
04/28/15

**Received**  
**Office of Oil & Gas**  
APR 29 2015

Packers: Kind: \_\_\_\_\_  
 Sizes: \_\_\_\_\_  
 Depths Set \_\_\_\_\_

4303487

CK# 2992  
650.0

WW-2A  
(Rev. 6-14)

1.) Date: April 9, 2015  
2.) Operator's Well Number Edna J May 227  
State 47- County Lincoln Permit -  
3.) API Well No.: 47- Lincoln -

**STATE OF WEST VIRGINIA  
DEPARTMENT OF ENVIRONMENTAL PROTECTION, OFFICE OF OIL AND GAS  
NOTICE AND APPLICATION FOR A WELL WORK PERMIT**

4) Surface Owner(s) to be served:  
(a) Name Randall & Patricia Coy  
Address 1 First American Way  
Westlake, TX 76262  
(b) Name HG Energy, LLC  
Address 5260 Dupont Road  
Parkersburg, WV 26101  
(c) Name Dwight & Debra Lovejoy  
Address 5 Bethel Drive  
Yawkey, WV 25573

5) (a) Coal Operator  
Name NA  
Address \_\_\_\_\_  
(b) Coal Owner(s) with Declaration  
Name NA  
Address \_\_\_\_\_  
(c) Coal Lessee with Declaration  
Name NA  
Address \_\_\_\_\_

6) Inspector  
Address \_\_\_\_\_  
Telephone \_\_\_\_\_

**TO THE PERSONS NAMED ABOVE TAKE NOTICE THAT:**

     Included is the lease or leases or other continuing contract or contracts by which I hold the right to extract oil and gas  
**OR**

     Included is the information required by Chapter 22, Article 6, Section 8(d) of the Code of West Virginia (see page 2)

I certify that as required under Chapter 22-6 of the West Virginia Code I have served copies of this notice and application, a location plat, and accompanying documents pages 1 through      on the above named parties by:

- Personal Service (Affidavit attached)
- Certified Mail (Postmarked postal receipt attached)
- Publication (Notice of Publication attached)

I have read and understand Chapter 22-6 and 35 CSR 4, and I agree to the terms and conditions of any permit issued under this application.

I certify under penalty of law that I have personally examined and am familiar with the information submitted on this application form and all attachments, and that based on my inquiry of those individuals immediately responsible for obtaining the information, I believe that the information is true, accurate and complete.

I am aware that there are significant penalties for submitting false information, including the possibility of fine and imprisonment.



Well Operator: HG Energy, LLC  
By: Diane White  
Its: Agent  
Address: 5260 Dupont Road  
Parkersburg, WV 26101  
Telephone: 304-420-1119  
Email: dwhite@hgenergyllc.com

**Received**  
**Office of Oil & Gas**  
**APR 29 2015**

Subscribed and sworn before me this 9th day of April, 2015

S. Dianne Dulaney Notary Public

My Commission Expires Oct. 4, 2016  
Oil and Gas Privacy Notice

WW-2A1  
(Rev. 1/11)

Operator's Well Number Edna J May 227

**INFORMATION SUPPLIED UNDER WEST VIRGINIA CODE  
Chapter 22, Article 6, Section 8(d)  
IN LIEU OF FILING LEASE(S) AND OTHER CONTINUING CONTRACT(S)**

Under the oath required to make the verification on page 1 of this Notice and Application, I depose and say that I am the person who signed the Notice and Application for the Applicant, and that –

- (1) the tract of land is the same tract described in this Application, partly or wholly depicted in the accompanying plat, and described in the Construction and Reclamation Plan;
- (2) the parties and recordation data (if recorded) for lease(s) or other continuing contract(s) by which the Applicant claims the right to extract, produce or market the oil or gas are as follows:

Grantor, Lessor, etc.	Grantee, Lessee, etc.	Royalty	Book/Page
-----------------------	-----------------------	---------	-----------

\*\*See Attached Sheet\*\*

**Acknowledgement of Possible Permitting/Approval  
In Addition to the Office of Oil and Gas**

The permit applicant for the proposed well work addressed in this application hereby acknowledges the possibility of the need for permits and/or approvals from local, state, or federal entities in addition to the DEP, Office of Oil and Gas, including but not limited to the following:

- WV Division of Water and Waste Management
- WV Division of Natural Resources
- WV Division of Highways
- U.S. Army Corps of Engineers
- U.S. Fish and Wildlife Service
- County Floodplain Coordinator

**Received**  
**Office of Oil & Gas**  
APR 29 2015

The applicant further acknowledges that any Office of Oil and Gas permit in no way overrides, replaces, or nullifies the need for other permits/approvals that may be necessary and further affirms that all needed permits/approvals should be acquired from the appropriate authority before the affected activity is initiated.

Well Operator: HG Energy, LLC Diane White  
By: Its: 5260 Dupont Road  
Parkersburg, WV 26101

4303487

Form WW-2A(1)  
(10/10)

Operator's Well No. Edna J May 227

INFORMATION SUPPLIED UNDER WEST VIRGINIA CODE  
Chapter 22, Article 6, Section 8(d)  
IN LIEU OF FILING LEASE(S) AND OTHER CONTINUING CONTRACT(S)

Under the oath required to make the verification on page 1 of this Notice and Application, I depose and say that I am the person who signed the Notice and Application for the Applicant, and that --

- (1) the tract of land is the same tract described in this Application, partly or wholly depicted in the accompanying plat, and described in the Construction and Reclamation Plan;
- (2) the parties and recordation data (if recorded) for lease(s) or other continuing contract(s) by which the Applicant claims the right to extract, produce or market the oil or gas are as follows:

Grantor, Lessor, etc.	Grantee, Lessee, etc.	Royalty	Book/Page
Edna J May	Pennzoil Company	1/8	35/154

Merger and Conveyance dated July 3, 1963, from South Penn Oil Company to Penzoil Company, Kanawha County, Book 153, Page 35,

Assignment, Conveyance and Bill of Sale dated December 28, 1998, from Penzoil Company to Pennz Energy Exploration and Production, Wetzel County, Book 12, Page 177.

Certificate of Merger filed with the WV Secretary of State, December 31, 1999, whereby Pennz Energy Exploration and Production, successor in interest to; to Penzoil Company, merged with Devon Energy Production Company, LP, Wetzel County, Book 12, Page 278.

Deed, Assignment and Bill of Sale dated June 1, 2000, from Devon Energy Production Company, LP to East Resources, Inc., recorded in Wetzel County, Book 370, Page 580.

Assignment, Conveyance and Bill of Sale, dated January 1, 2011, from East Resources, Inc., to HG Energy, LLC, Wetzel County, Book 118A, Page 253.

Upon information and belief, Operator's lease and/or other real property rights permit it to conduct drilling operations for the subject well in the location shown on the plat, including the use of access roads, pipelines and utilities.

**Acknowledgement of Possible Permitting/Approval  
In Addition to the Office of Oil and Gas**

The permit applicant for the proposed well work addressed in this application hereby acknowledges the possibility of the need for permits and/or approvals from local, state or federal entities in addition to the DEP, Office of Oil and Gas, including but not limited to the following:

- WV Division of Water and Waste Management
- WV Division of Natural Resources
- WV Division of Highways
- U.S. Army Corps of Engineers
- US Fish and Wildlife Service
- County Floodplain Coordinator

**Received  
Office of Oil & Gas  
APR 29 2015**

Well Operator: HG Energy, LLC  
By: Diane C. White *Diane White*  
Its: Agent

07/03/2015

WW-2B1  
(5-12)

Well No. Edna J. May 227

West Virginia Department of Environmental Protection  
Office of Oil and Gas

**NOTICE TO SURFACE OWNERS**

The well operator named below is preparing to file for a permit from the state to drill a new well. Before a well work permit can be filed with the Chief of the Office of Oil and Gas, the well operator is required to have given notice of the right to request water well or spring analytical testing. This notice shall be given to the owners or occupants of land which have a water well or spring being utilized for human consumption, domestic animals, or other general use and which is located within 1000 feet of the proposed well site.

With this form, the operator is giving you notice of your right to request analytical testing. The operator is required to sample and analyze the water wells or springs of all owners or occupants who request it. Therefore, if you wish to have your water well or spring tested, contact the operator named below.

All sampling shall be completed prior to drilling. Within thirty (30) days of the receipt of such sample analyses the operator shall submit the results to the Chief of the Office of Oil and Gas and to the owners or occupants who may have requested them.

Be advised, you have the right to sample and analyze any water supply at your own expense.

Listed below is the laboratory chosen by operator to perform analysis, and contactor chosen to collect sample.

Certified Laboratory Name Sturm Environmental Lab  
Sampling Contractor Sturm Environmental Lab

Well Operator HG Energy, LLC  
Address 5260 Dupont Road  
Parkersburg, WV 26101  
Telephone 304-420-1119

**FOR OPERATOR'S USE ONLY:** Below, or on an attached page, list those persons which were given this notice. Place an asterisk beside the one(s) that contacted you and requested sampling and analyses. If there were no requests made, indicate by underling which one you have selected to sample and analyze. If there are no water wells or springs within 1000 feet of the proposed site, the Chief may require the operator to test wells up to 2000 feet from the proposed site.

\* See Attached Sheet \*

**Received**  
**Office of Oil & Gas**  
APR 29 2015

07/03/2015

WW-2B1  
Page 2 - Continued

Well No. Edna J May 227

West Virginia Department of Environmental Protection  
Office of Oil and Gas

**NOTICE TO SURFACE OWNERS**

The well operator named below is preparing to file for a permit from the state to drill a new well. Before a well work permit can be filed with the Chief of the Office of Oil and Gas, the well operator is required to have given notice of the right to request water well or spring analytical testing. This notice shall be given to the owners or occupants of land which have a water well or spring being utilized for human consumption, domestic animals, or other general use and which is located within 1000 feet of the proposed well site.

**FOR OPERATOR'S USE ONLY:** Below, or on an attached page, list those persons which were given this notice. Place an asterisk beside the one(s) that contacted you and requested sampling and analyses. If there were no requests made, indicate by underlining which one you have selected to sample and analyze. If there are no water wells or springs within 1000 feet of the proposed site please indicate such.

**Surface Owners Identified With Water Sources to be Sampled and Tested:**

- |                                                             |                                                               |
|-------------------------------------------------------------|---------------------------------------------------------------|
| * Jonathan Johnson<br>5 Bethel Drive<br>Yawkey, WV 25573    | * John Chandler<br>62 Bear Fork Road<br>Yawkey, WV 25573      |
| * Dwight Lovejoy<br>5 Bethel Drive<br>Yawkey, WV 25573      | * Gregory Brisendine<br>50 Bear Fork Road<br>Yawkey, WV 25573 |
| * Randall Coy<br>1 First American Way<br>Westlake, TX 76262 | * David Lawson<br>1 First American Way<br>Westlake, TX 76262  |
| * Michael Saul<br>PO Box 272<br>Griffithsville, WV 25521    | * Linda Owsley<br>P. O. Box 246<br>Griffithsville, WV 25521   |
| * Lester Smith<br>82 Bear Fork Road<br>Yawkey, WV 25573     | * Venita Gail Hager<br>38 Bear Fork Road<br>Yawkey, WV 25573  |
| * Herbert Morgan<br>72 Bear Fork Road<br>Yawkey, WV 25573   |                                                               |
| * Monnie Woodrum<br>64 Bear Fork Road<br>Yawkey, WV 25573   |                                                               |

Received  
Office of Oil & Gas  
APR 29 2015

07/03/2015



STATE OF WEST VIRGINIA  
DEPARTMENT OF ENVIRONMENTAL PROTECTION  
OFFICE OF OIL AND GAS

FLUIDS/ CUTTINGS DISPOSAL & RECLAMATION PLAN

Operator Name HG Energy, LLC OP Code 494497948

Watershed (HUC 10) Bear Fork Quadrangle Griffithville 7.5'

Elevation 960' County Lincoln District Duval

Do you anticipate using more than 5,000 bbls of water to complete the proposed well work? Yes \_\_\_\_\_ No X

Will a pit be used for drill cuttings? Yes X No \_\_\_\_\_

If so, please describe anticipated pit waste: Fluids encountered while drilling subject well

Will a synthetic liner be used in the pit? Yes X No \_\_\_\_\_ If so, what ml.? 20 mil

Proposed Disposal Method For Treated Pit Wastes:

- Land Application
- Underground Injection ( UIC Permit Number \_\_\_\_\_ )
- Reuse (at API Number \_\_\_\_\_ )
- Off Site Disposal (Supply form WW-9 for disposal location)
- Other (Explain \_\_\_\_\_)

Will closed loop system be used? No

Drilling medium anticipated for this well? Air, freshwater, oil based, etc. Air, Fresh Water

-If oil based, what type? Synthetic, petroleum, etc. NA

Additives to be used in drilling medium? Water, Soap, KCl

Drill cuttings disposal method? Leave in pit, landfill, removed offsite, etc. Leave in pit

-If left in pit and plan to solidify what medium will be used? (cement, lime, sawdust) Native soil, cement, lime

-Landfill or offsite name/permit number? \_\_\_\_\_

I certify that I understand and agree to the terms and conditions of the GENERAL WATER POLLUTION PERMIT issued on August 1, 2005, by the Office of Oil and Gas of the West Virginia Department of Environmental Protection. I understand that the provisions of the permit are enforceable by law. Violations of any term or condition of the general permit and/or other applicable law or regulation can lead to enforcement action.

I certify under penalty of law that I have personally examined and am familiar with the information submitted on this application form and all attachments thereto and that, based on my inquiry of those individuals immediately responsible for obtaining the information, I believe that the information is true, accurate, and complete. I am aware that there are significant penalties for submitting false information, including the possibility of fine or imprisonment.

Received  
Office of Oil & Gas

Company Official Signature Diane White

APR 29 2015

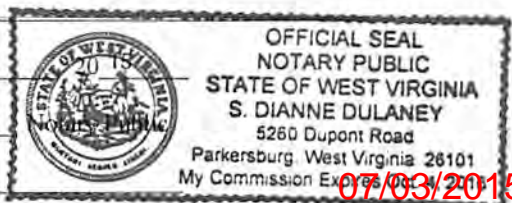
Company Official (Typed Name) Diane White

Company Official Title Agent

Subscribed and sworn before me this 9th day of April

[Signature]

My commission expires Oct. 4, 2016



07/03/2015

Form WW-9

Operator's Well No. Edna J May 227

Proposed Revegetation Treatment: Acres Disturbed 1.0 acres Prevegetation pH \_\_\_\_\_

Lime 3 Tons/acre or to correct to pH 6.5

Fertilizer (10-20-20 or equivalent) 500 lbs/acre (500 lbs minimum)

Mulch Straw 2 Tons/acre

Seed Mixtures

Area I		Area II	
Seed Type	lbs/acre	Seed Type	lbs/acre
Tall Fescue	40	Tall Fescue	40
Ladino Clover	5	Ladino Clover	5

**\*\*Sediment Control Should be in Place at all Times\*\***

Attach:  
 Drawing(s) of road, location, pit and proposed area for land application.  
 Photocopied section of involved 7.5' topographic sheet.

Plan Approved by: Raepl. D. Triplett

Comments: \_\_\_\_\_

\_\_\_\_\_

\_\_\_\_\_

\_\_\_\_\_

\_\_\_\_\_

\_\_\_\_\_

Title: District Inspector Date: April 23, 2015

Field Reviewed?  Yes  No

Received  
 Office of Oil & Gas  
 APR 29 2015

# Reclamation Plan For:

E.J. May No. 152

**E.J. May No. 227**

E.J. May No. 229

A303487

E.J. May Lease

Randall & Patricia Coy  
- Surface

Jonathon Johnson  
- Surface of Record  
Dwight Lovejoy - Claim

E.J. May Lease

Location Size  
~80'x175' (0.3 Ac.)

Existing Vegetative  
Filter Strip

Fill Area  
230 153 154

Drill Pit  
Cut Area

Pit Size  
~100'x15'x15'

Alternate Pit

200' of 5-8% Grade

Access to follow  
existing lease road  
to be upgraded as shown

E.J. May Lease

Dwight Lovejoy  
- Surface

400' of 0-5% Grade

200' of 5-8% Grade

Location Size  
~80'x175' (0.3 Ac.)

Existing Vegetative  
Filter Strip

Fill Area  
227 152 229

Drill Pit  
Cut Area

Pit Size  
~100'x15'x15'

Alternate Pit

50' of 0-5% Grade

ROT

Gate

Main

HGE Pipeline

0.4 Mi. to WV SR 3.  
See Page 2 for  
Waterflood Road Detail

12 Road

Location Size  
~80'x175' (0.3 Ac.)

Fill Area  
155 157 231 156

Drill Pit  
Cut Area

Pit Size  
~100'x15'x15'

Existing  
Road

Alternate Pit

To MA Bays  
No. 125

M.A. Bays Lease

HG Energy  
- Surface

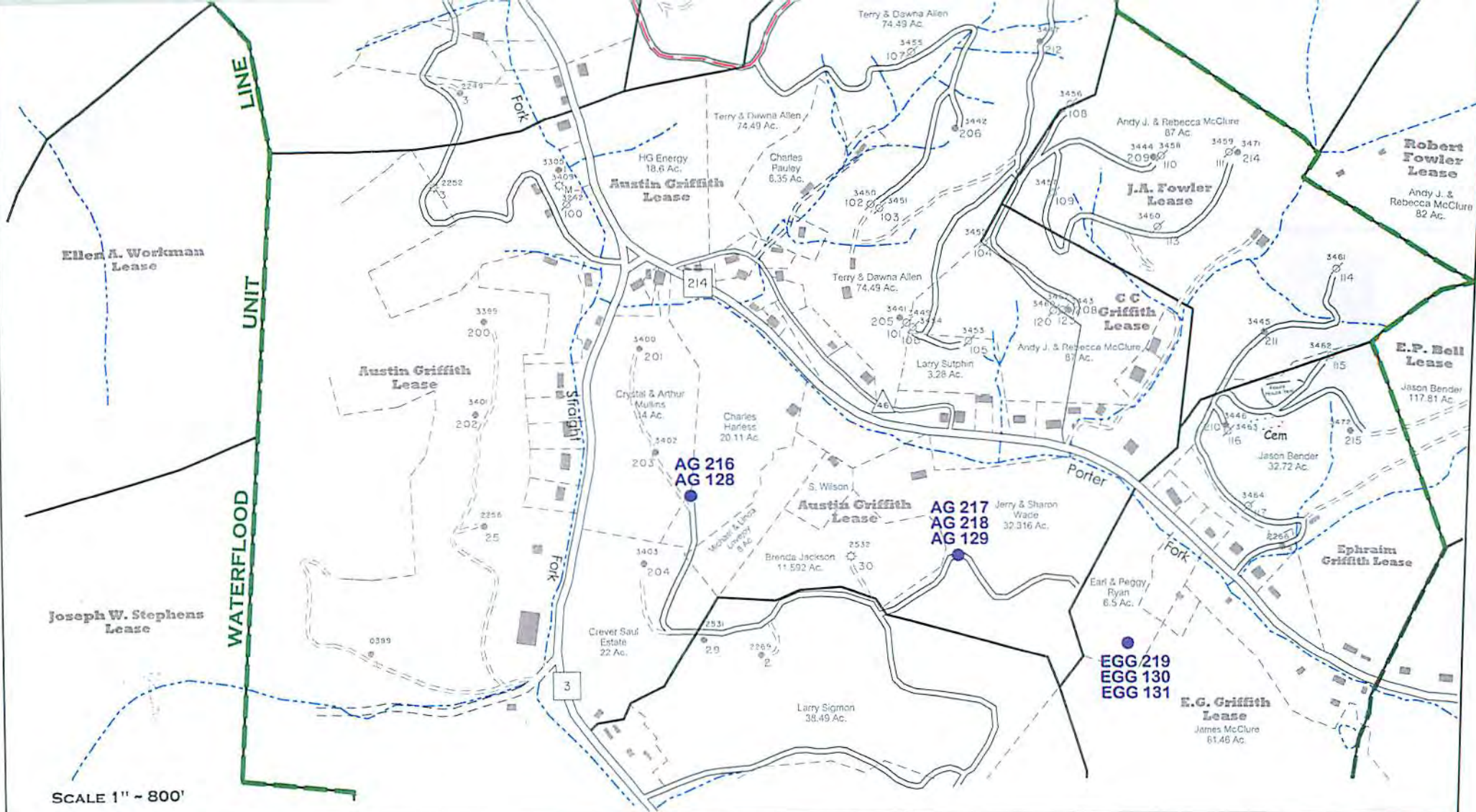
Existing Vegetative  
Filter Strip

**Notes:**

- REQUESTED PERMIT IS FOR DRILLING OF NEW WELL.
- SOME ACCESS ROADS ARE EXISTING AND WILL BE UPGRADED TO WVDEP STANDARDS. NEW STRUCTURES WILL BE INSTALLED AS SHOWN.
- STOCKPILE TOPSOIL FOR RE-DRESSING LOCATION DURING RECLAMATION
- ALL DISTURBED AREAS WILL BE RE-VEGETATED AS OUTLINED ON FORM WW-9.
- MAINTAIN SEDIMENT BARRIERS AND DRAINAGE STRUCTURES.
- ALL ROAD GRADES <5% EXCEPT AS NOTED.
- LOCATION OF DRILL PIT MAY BE CHANGED BASED ON AS-BUILT CONSIDERATIONS.
- STACK BRUSH BELOW DISTURBED AREAS FOR SEDIMENTATION CONTROL.
- DRAWING NOT TO SCALE.

**NOTE**  
REFER TO THE WVDEP  
EROSION AND SEDIMENT CONTROL  
FIELD MANUAL VER. MAY 2012 FOR  
BMPs CONTROLLING EROSION AND  
SEDIMENT FROM SOIL-DISTURBING  
OPERATIONS.

Received  
Office of Oil & Gas  
APR 29 2015



## GRIFFITHSVILLE WATERFLOOD

Lincoln County, W.Va.

**RECLAMATION PLAN  
SHOWING ROAD SYSTEMS  
TO BE USED FOR 2015  
DRILLING PROGRAM  
(NORTH)**







### NOTES

1. REFER TO THE WVDEP EROSION AND SEDIMENTATION CONTROL MANUAL (VER. MAY 20, 2013) FOR BMP'S CONTROLLING EROSION AND SEDIMENTATION FROM ALL SOIL-DISTURBING OPERATIONS.

2. SEE PAGE ONE OF RECLAMATION PLAN FOR DETAILS OF NEW ROAD CONSTRUCTION AND ROAD UPGRADES FROM POINT **A** TO DRILL SITE LOCATION.

3. EXISTING WATERFLOOD ACCESS ROADS WILL BE MAINTAINED IN PRESENT CONDITION. THESE ROADS WERE CONSTRUCTED UNDER CONDITIONS SET FORTH IN VARIOUS DRILLING PERMITS ISSUED BY WVDEP-OOG PRIOR TO 2015 (AS SHOWN). SEE PERMITS ON FILE FOR MORE DETAIL.

### LEGEND

-  EXISTING WATERFLOOD ROADS TO BE USED.
-  OTHER EXISTING MAIN WATERFLOOD ROADS (POSSIBLE ACCESS).
-  EXISTING LEASE OR FARM ROADS TO BE UPGRADED.
-  NEW ROADS TO BE CONSTRUCTED.
-  AG 216
-  POTENTIAL WATER SUPPLY SOURCE TO BE SAMPLED (LOC. APPEND.)

4303487

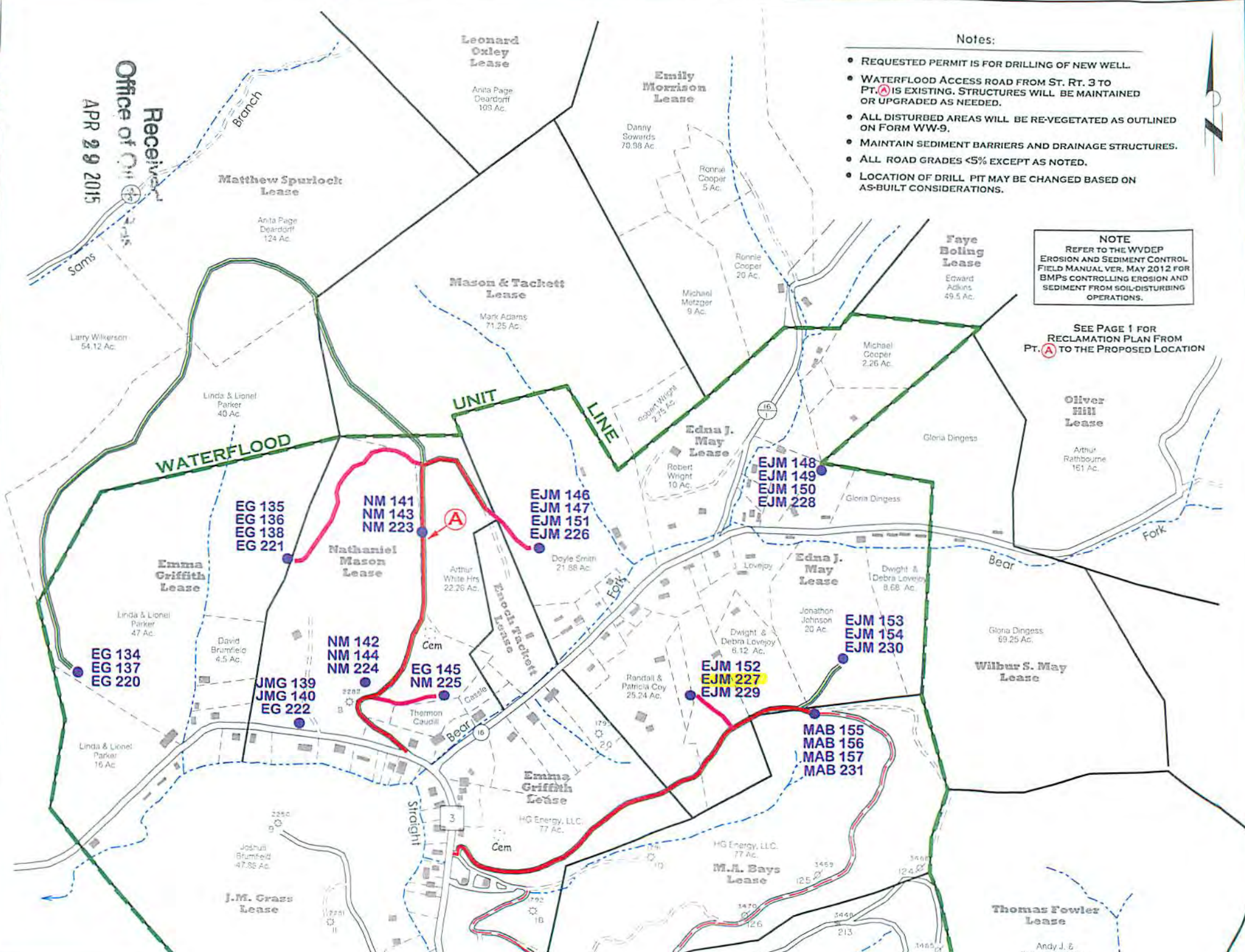
Received  
Office of Oil & Gas  
APR 29 2015

Notes:

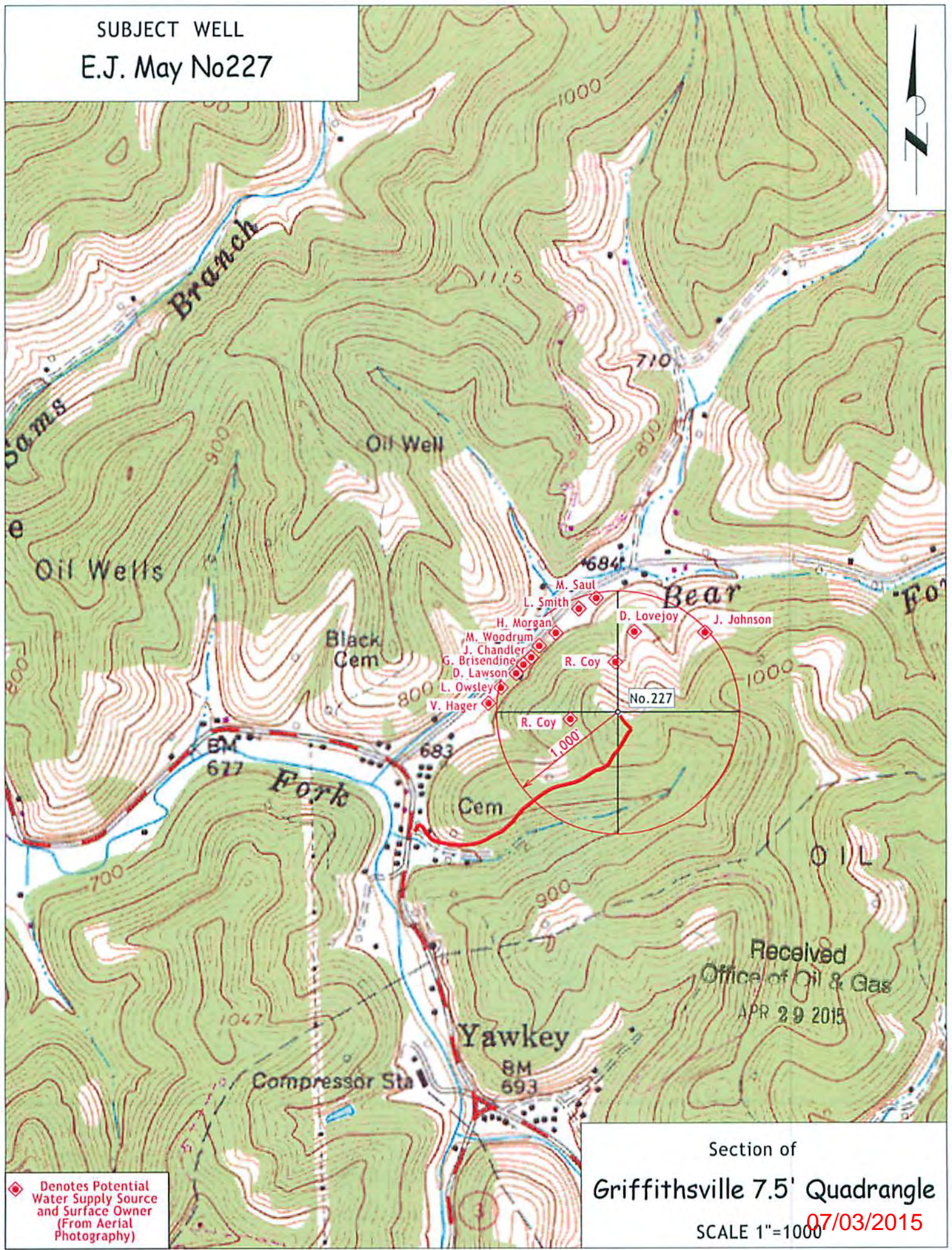
- REQUESTED PERMIT IS FOR DRILLING OF NEW WELL.
- WATERFLOOD ACCESS ROAD FROM ST. RT. 3 TO PT. A IS EXISTING. STRUCTURES WILL BE MAINTAINED OR UPGRADED AS NEEDED.
- ALL DISTURBED AREAS WILL BE RE-VEGETATED AS OUTLINED ON FORM WW-9.
- MAINTAIN SEDIMENT BARRIERS AND DRAINAGE STRUCTURES.
- ALL ROAD GRADES <5% EXCEPT AS NOTED.
- LOCATION OF DRILL PIT MAY BE CHANGED BASED ON AS-BUILT CONSIDERATIONS.

**NOTE**  
REFER TO THE WVDEP  
EROSION AND SEDIMENT CONTROL  
FIELD MANUAL VER. MAY 2012 FOR  
BMPs CONTROLLING EROSION AND  
SEDIMENT FROM SOIL-DISTURBING  
OPERATIONS.

SEE PAGE 1 FOR  
RECLAMATION PLAN FROM  
PT. A TO THE PROPOSED LOCATION



SUBJECT WELL  
E.J. May No227



◆ Denotes Potential Water Supply Source and Surface Owner (From Aerial Photography)

Received  
Office of Oil & Gas  
APR 29 2015

Section of  
Griffithsville 7.5' Quadrangle  
SCALE 1"=1000  
07/03/2015

(BOT. HL: LON:-81°57'42.4") LON: -81°57'41.4" | 915'

**SURVEY NOTES**

- 1 - Well ties and Latitude and Longitude were measured by DGPS (Sub-meter Mapping Grade). Bearings are referenced to UTM Grid North (Zone 17 North - NAD 1927).
- 2 - Surface owners and adjoining information obtained from the Lincoln County Assessor's tax records.
- 3 - No Title Opinion was provided to the Surveyor during this survey. This survey is subject to a complete Title Opinion.

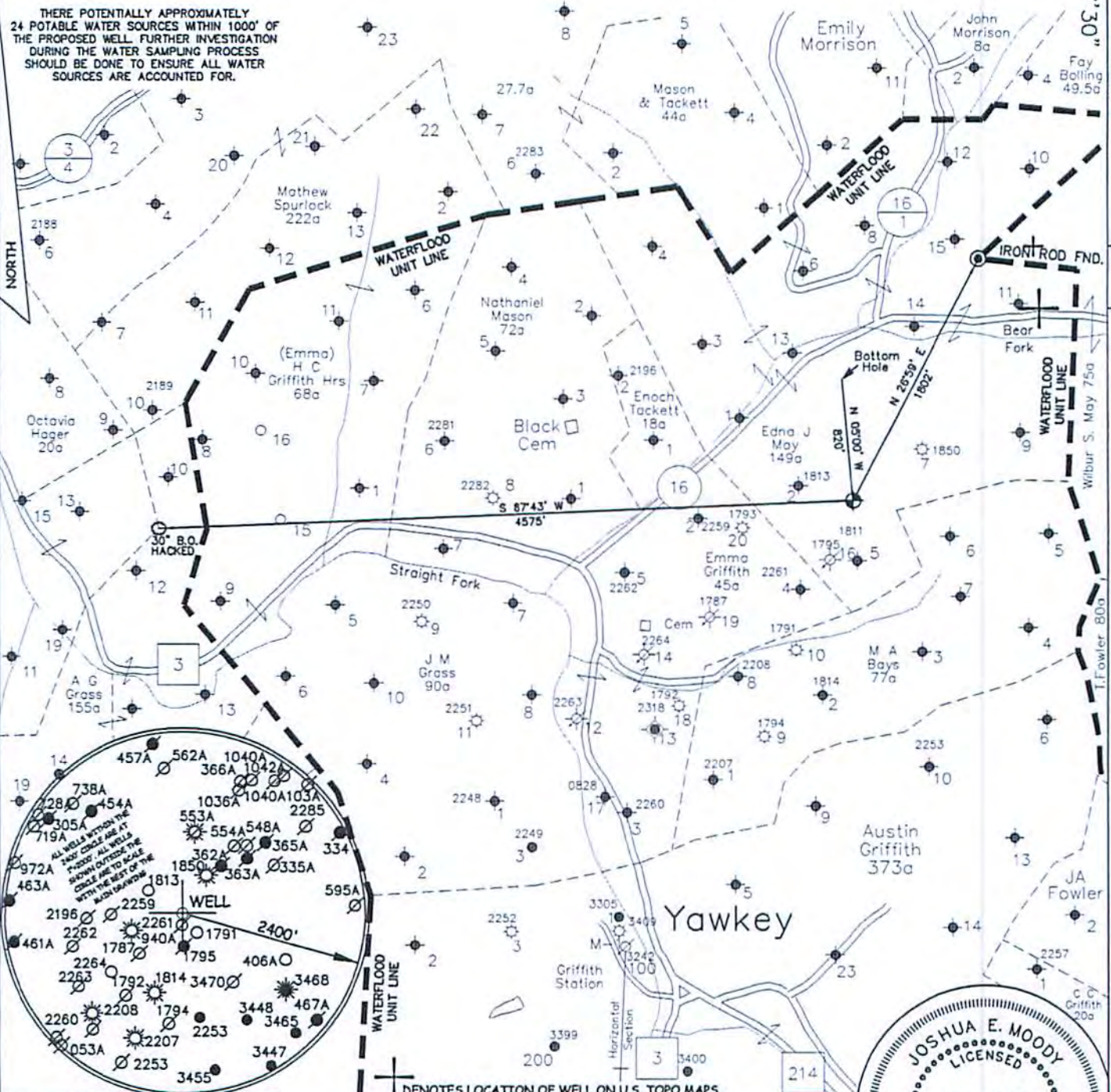
UTM Coordinates (Zone 17N-NAD 1983)	
Surface	N-4,232,192m. E-415,862m.
Bottom Hole	N-4,232,441m. E-415,841m.

LOCATION REFERENCES	
MAGNETIC BEARING	
S 80° E 179' SD	8" W.O.
S 09° W 87' SD	4" GUM

LAT:38°15'00" LON:81°57'30" 5940'

## MAP OF H.G. ENERGY, LLC -WATERFLOOD UNIT- EDNA MAY 227

LAT:38°14'01.3" (BOTTOM HOLE: LAT:38°14'09.4")



JOB # 14-023  
DRAWING # 15HG LC FOLDER  
SCALE 1" = 1000'  
MINIMUM DEGREE OF ACCURACY 1/200  
PROVEN SOURCE OF ELEV. MAPPING GRADE GPS

I, THE UNDERSIGNED, HEREBY CERTIFY THAT THIS PLAT IS CORRECT TO THE BEST OF MY KNOWLEDGE AND BELIEF AND SHOWS ALL THE INFORMATION REQUIRED BY LAW AND THE REGULATIONS ISSUED AND PERSCRIBED BY THE DEPARTMENT OF ENVIRONMENTAL PROTECTION.



**WEST VIRGINIA DEPARTMENT  
OF ENVIRONMENTAL PROTECTION,  
OFFICE OF OIL AND GAS**

**MOODY LAND SURVEYING, LLC  
ST. MARYS, WV 26170**



JOSHUA E. MOODY, P.S. 2020  
DATE 3/20/15  
OPERATOR'S WELL  
EDNA MAY # 227

WEST VIRGINIA DEPARTMENT OF ENVIRONMENTAL PROTECTION OFFICE OF OIL AND GAS

WELL TYPE: OIL  GAS  LIQUID INJECTION  WASTE DISPOSAL  HORIZONTAL

(IF "GAS") PRODUCTION  STORAGE  DEEP  SHALLOW

LOCATION: ELEVATION 960' WATERSHED BEAR FORK DISTRICT DUVAL COUNTY LINCOLN QUADRANGLE GRIFFITHSVILLE 7.5'

SURFACE OWNER RANDALL & PATRICIA COY ACREAGE 21.55 ACRES +/-

OIL & GAS ROYALTY OWNER HG ENERGY, LLC ET AL LEASE ACREAGE 149 ACRES +/-

PROPOSED WORK: DRILL  CONVERT  DRILL DEEPER  REDRILL  FRACTURE OR STIMULATE  PLUG OFF OLD FORMATION  PERFORATE NEW FORMATION

OTHER PHYSICAL CHANGE IN WELL (SPECIFY) WELL WILL BE DRILLED DIRECTIONALLY (N 05°00' W 820')

PLUG & ABANDON  CLEAN OUT & REPLUG

TARGET FORMATION BEREA ESTIMATED DEPTH TVD=2,440' MD=3,058'

WELL OPERATOR H.G. ENERGY, LLC DESIGNATED AGENT D. WHITE

ADDRESS 5260 DuPONT ROAD ADDRESS 5260 DuPONT ROAD  
PARKERSBURG, WV 26101 PARKERSBURG, WV 26101

07/03/2015

COUNTY NAME PERMIT

(BOT. HL: LON:-81°57'42.4") LON: -81°57'41.4" | 915'

**SURVEY NOTES**  
 1 - Well ties and Latitude and Longitude were measured by DGPS (Sub-meter Mapping Grade). Bearings are referenced to UTM Grid North (Zone 17 North - NAD 1927).  
 2 - Surface owners and adjacent information obtained from the Lincoln County Assessor's tax records.  
 3 - No Title Opinion was provided to the Surveyor during this survey. This survey is subject to a complete Title Opinion.

UTM Coordinates (Zone 17N-NAD 1983)	
Surface	N-4,232,192m. E-415,862m.
Bottom Hole	N-4,232,441m. E-415,841m.

LOCATION REFERENCES	
MAGNETIC BEARING	
S 50° E 179' 5D	8° W.O.
S 09° W 87' 5D	4° GUM

LAT:38°15'00"  
**MAP OF  
 H.G. ENERGY, LLC  
 -WATERFLOOD UNIT-  
 EDNA MAY 227**



JOB # 14-023  
 DRAWING # 15HG LC FOLDER  
 SCALE 1" = 1000'  
 MINIMUM DEGREE OF ACCURACY 1/200  
 PROVEN SOURCE OF ELEV. MAPPING GRADE GPS

I, THE UNDERSIGNED, HEREBY CERTIFY THAT THIS PLAT IS CORRECT TO THE BEST OF MY KNOWLEDGE AND BELIEF AND SHOWS ALL THE INFORMATION REQUIRED BY LAW AND THE REGULATIONS ISSUED AND PERSCRIBED BY THE DEPARTMENT OF ENVIRONMENTAL PROTECTION.



**WEST VIRGINIA DEPARTMENT  
 OF ENVIRONMENTAL PROTECTION,  
 OFFICE OF OIL AND GAS**  
**MOODY LAND SURVEYING, LLC**  
 ST. MARYS, WV 26170



WEST VIRGINIA DEPARTMENT OF ENVIRONMENTAL PROTECTION OFFICE OF OIL AND GAS

JOSHUA E. MOODY, P.S. 2020  
 DATE 3/20/15  
 OPERATOR'S WELL EDNA MAY # 227

WELL TYPE: OIL  GAS  LIQUID INJECTION  WASTE DISPOSAL  HORIZONTAL   
 (IF "GAS") PRODUCTION  STORAGE  DEEP  SHALLOW   
 LOCATION: ELEVATION 960' WATERSHED BEAR FORK API WELL # 47 - 043 - 03487  
 DISTRICT DUVAL COUNTY LINCOLN STATE COUNTY PERMIT  
 QUADRANGLE GRIFFITHSVILLE 7.5'

SURFACE OWNER RANDALL & PATRICIA COY ACREAGE 21.55 ACRES +/-  
 OIL & GAS ROYALTY OWNER HG ENERGY, LLC ET AL LEASE ACREAGE 149 ACRES +/-  
 PROPOSED WORK: DRILL  CONVERT  DRILL DEEPER  REDRILL  FRACTURE OR STIMULATE  PLUG OFF OLD FORMATION  PERFORATE NEW FORMATION  
 OTHER PHYSICAL CHANGE IN WELL (SPECIFY) WELL WILL BE DRILLED DIRECTIONALLY (N 05°00' W 820')  
 PLUG & ABANDON  CLEAN OUT & REPLUG   
 TARGET FORMATION BEREA ESTIMATED DEPTH TVD=2,440' MD=3,058'  
 WELL OPERATOR H.G. ENERGY, LLC DESIGNATED AGENT D. WHITE  
 ADDRESS 5260 DuPONT ROAD ADDRESS 5260 DuPONT ROAD  
 PARKERSBURG, WV 26101 PARKERSBURG, WV 26101

07/03/2015

COUNTY NAME PERMIT