

WW-7  
8-30-06



West Virginia Department of Environmental Protection  
Office of Oil and Gas  
**WELL LOCATION FORM: GPS**

API: 47-045-00358 WELL NO.: 808131

FARM NAME: TCO MIN 223

RESPONSIBLE PARTY NAME: Core Appalachia Operating, LLC

COUNTY: Logan DISTRICT: Guyan

QUADRANGLE: Trace

SURFACE OWNER: Virgil & Ada Kirk

ROYALTY OWNER: Core Appalachia Production, LLC

UTM GPS NORTHING: 4204234.20m

UTM GPS EASTING: 399414.84m GPS ELEVATION: 213.57m [700.66' elev]

The Responsible Party named above has chosen to submit GPS coordinates in lieu of preparing a new well location plat for a plugging permit or assigned API number on the above well. The Office of Oil and Gas will not accept GPS coordinates that do not meet the following requirements:

1. Datum: NAD 1983, Zone: 17 North, Coordinate Units: meters, Altitude: height above mean sea level (MSL) – meters.
2. Accuracy to Datum – 3.05 meters
3. Data Collection Method:

Survey grade GPS  : Post Processed Differential

Real-Time Differential

Mapping Grade GPS  : Post Processed Differential

Real-Time Differential

4. Letter size copy of the topography map showing the well location.

I the undersigned, hereby certify this data is correct to the best of my knowledge and belief and shows all the information required by law and the regulations issued and prescribed by the Office of Oil and Gas.

  
Signature

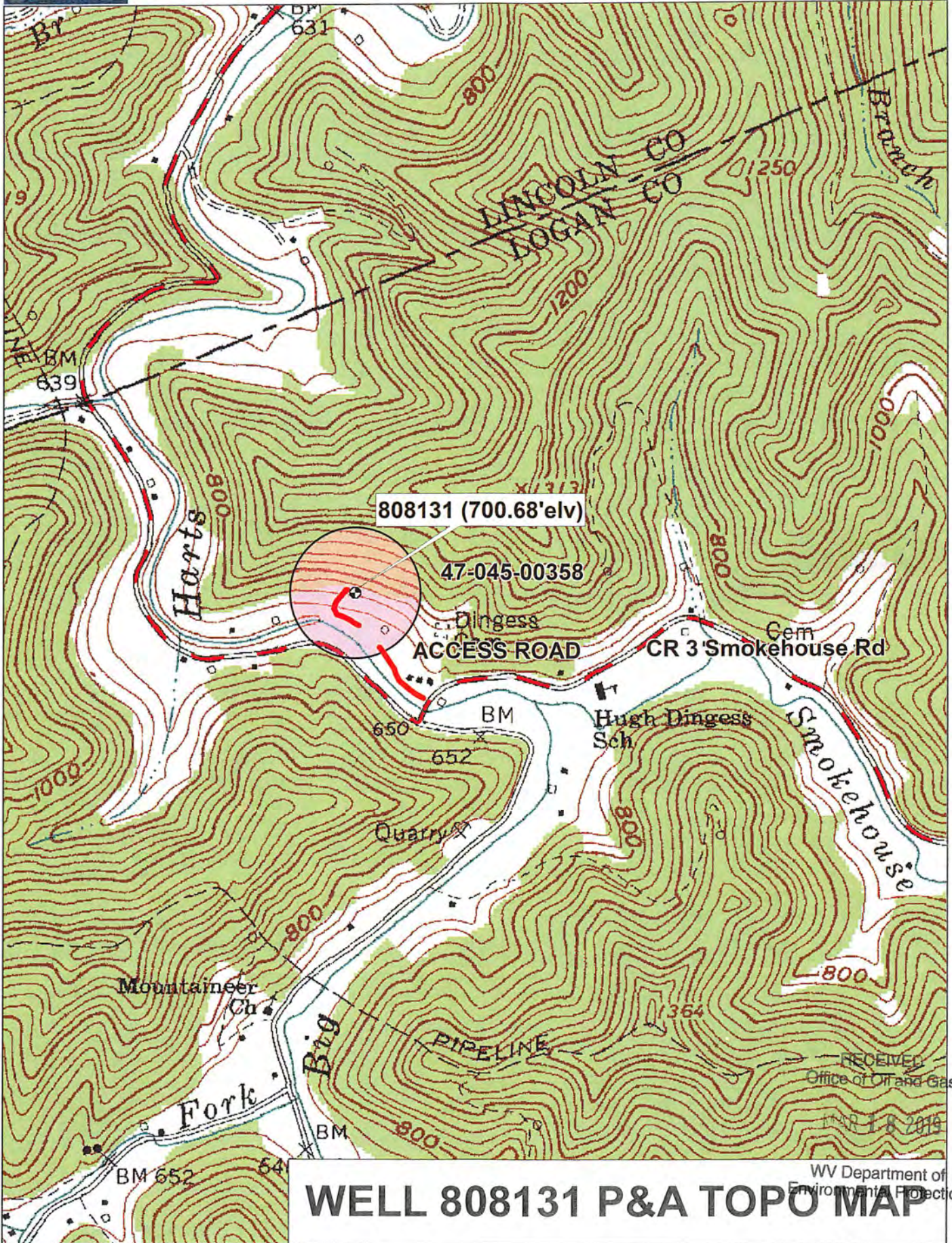
EHS Specialist  
Title

3/7/19  
Date

RECEIVED  
Office of Oil and Gas

MAR 18 2019

WV Department of  
Environmental Protection


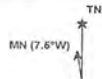


# WELL 808131 P&A TOPO MAP

Data use subject to license.

© DeLorme. XMap® 8.

www.delorme.com



RECEIVED  
Office of Oil and Gas  
MAR 18 2019

WV Department of  
Environmental Protection