



west virginia department of environmental protection

Office of Oil and Gas
601 57th Street SE
Charleston, WV 25304
(304) 926-0450
(304) 926-0452 fax

Earl Ray Tomblin, Governor
Randy C. Huffman, Cabinet Secretary
www.dep.wv.gov

October 29, 2014

WELL WORK PLUGGING PERMIT

Plugging

This permit, API Well Number: 47-4900122, issued to EQT PRODUCTION COMPANY, is evidence of permission granted to perform the specified well work at the location described on the attached pages and located on the attached plat, subject to the provisions of Chapter 22 of the West Virginia Code of 1931, as amended, and all rules and regulations promulgated thereunder, and to all conditions and provisions outlined in the pages attached hereto. Notification shall be given by the operator to the Oil and Gas Inspector at least 24 hours prior to the construction of roads, locations, and/or pits for any permitted work. In addition, the well operator shall notify the same inspector 24 hours before any actual well work is commenced and prior to running and cementing casing. Spills or emergency discharges must be promptly reported by the operator to 1-800-642-3074 and to the Oil and Gas inspector.

Upon completion of the plugging well work, the above named operator will reclaim the site according to the provisions of WV Code 22-6-30. The above named operator will also file, as required in WV Code 22-6-23, an affidavit on form WR-38 by two experienced persons in the operator's employment and the Oil and Gas inspector that the work authorized under this permit was performed and a description given. Failure to abide by all statutory and regulatory provisions governing all duties and operations here under may result in suspensions or revocation of this permit and in addition may result in civil and/or criminal penalties being imposed upon the operator.

This permit will expire in two (2) years from date of issue. If there are any questions, please free to contact me at (304) 926-0499 ext. 1654.


James Martin
Chief

Operator's Well No: 6147
Farm Name: BLAIR, A. L.
API Well Number: 47-4900122
Permit Type: Plugging
Date Issued: 10/29/2014

Promoting a healthy environment.

10/31/2014

PERMIT CONDITIONS

West Virginia Code § 22-6-11 allows the Office of Oil and Gas to place specific conditions upon this permit. Permit conditions have the same effect as law. Failure to adhere to the specified permit conditions may result in enforcement action.

CONDITIONS

1. All pits must be lined with a minimum of 20 mil thickness synthetic liner.
2. In the event of an accident or explosion causing loss of life or serious personal injury in or about the well or while working on the well, the well operator or its contractor shall give notice, stating the particulars of the accident or explosion, to the oil and gas inspector and the Chief within twenty-four (24) hours.
3. Well work activities shall not constitute a hazard to the safety of persons.

4900122 P

ck 18308
\$100.00

Form WW-4 (B)
Permit Copy
Rev 2/01)

Date: September 4, 2014
Operator's Well
Well No. 606147 (A. L. Blair P-6147)
API Well No.: 47 049 - 00122

STATE OF WEST VIRGINIA
DIVISION OF ENVIRONMENTAL PROTECTION
OFFICE OF OIL AND GAS

APPLICATION FOR A PERMIT TO PLUG AND ABANDON

- 4) Well Type: Oil Gas X Liquid Injection Waste Disposal:
If Gas, Production X Or Underground storage Deep Shallow X
- 5) Elevation: 996 ft Watershed: West Fork River
Location: Grant County: Marion Quadrangle: Fairmont West
District:
- 6) Well Operator EQT Production Company
120 Professional Place
Address: Bridgeport, WV 26330
- 7) Designated Agent: Rex C. Ray
Address: 120 Professional Place
Bridgeport, WV 26330
- 8) Oil & Gas Bill Hendershot
Name: 403 James Street
Address: Mannington, WV 26582
- 9) Plugging Contractor:
Name: HydroCarbon Well Service
Address: PO BOX 995
Buckhannon, WV 26201

- 10) Work Order. The work order for the manner of plugging this well is as follows:
See Attachment for details and procedures.

OFFICE USE ONLY

Notification must be given to the district oil and gas inspector 24 hours before permitted work can commence.

Work order approved by inspector *Bill Hendershot* Date 9-16-14

10/31/2014

PLUGGING PROGNOSIS –Weston

Blair, A.L. et Vir 3 6147 (606147)

Marion, Co., West Virginia

API # 47-049-00122

Dist. Grant

BY: Craig Duckworth

DATE: 5/22/14

CURRENT STATUS:

10" csg @ 106' (cemented)

8 1/4" csg @ 1110'

6 5/8" csg @ 1473'

TD @ 1569'

Fresh Water @ 140'**Salt Water @ 1001'****1st Salt Sand @ 825'****Coal @ 70' to 76'****Gas Shows @ 1528'-1532' Big Injun****Oil Shows @ None reported****Stimulation: None Reported****Elevation : 999'**

1. Notify State Inspector, Bill Hendershot 304-206-7750, 24 hrs. Prior to commencing operations. *GEL HOLE.*
2. TIH w/ tbg @ 1569'; Set 100' C1A Cement Plug @ 1569' to 1469' (Gas Shows @ 1528'-1532' Big Injun
3. TOOH w/ tbg, Free Point 6 5/8", cut 6 5/8" @ free point, TOOH w/ 6 5/8" csg
4. Set a 100' C1A Cement Plug 50' In/Out of cut. Perf all FW, Coal, Oil and Gas shows below 6 5/8" cut. Do not omit any plugs
5. TIH w/ tbg @ 1469'; Set 100' C1A Cement Plug @ 1469' to 1369' (6 5/8")
6. TOOH w/ tbg @ 1369'; gel hole @ 1369' to 1160'
7. TOOH w/ tbg @ 1160'; Set 411' C1A Cement Plug @ 1160' to 749' (Gas Shows @ 1st Salt Sand 825' ; Elevation @ 999'; 8 1/4" @ 1110')
8. TOOH w/ tbg @ 749'; gel hole @ 749' to 649'.
9. Free point 8 1/4". If unable to pull. Cut at free point
10. TIH w/ tbg @ 649'; Set 100' C1A Cement Plug @ 649' to 549'
11. Set a 100' C1A Cement Plug 50' In/Out of cut. Perf all FW, Coal, Oil and Gas shows below 8 1/4" cut. Do not omit any plugs
12. TIH w/ tbg @ 549' gel hole @ 549' to 200'.
13. TOOH w/ tbg @ 200'; Set 200' C1A Cement Plug @ 200' to Surface (10" csg @ 106' & Fresh Water @ 140' & Coal @ 70'-76')
14. Top off as needed
15. Set Monument to WV-DEP Specifications
16. Reclaim Location & Road to WV-DEP Specifications

RECEIVED
Office of Oil and Gas

SEP 09 2014

WV Department of
Environmental Protection

10/31/2014

WEST VIRGINIA DEPARTMENT OF MINES
OIL & GAS DIVISION
W E L L R E C O R D

4900122P

Permit No. Mar 122
Fairmont Quad.
Company
Address
Farm
Location
Well No.
District
Surface
Mineral
Commenced
Completed
Open flow
Volume
Rock Pressure
Fresh Water
Salt Water

Pittsburgh & W. Va. Gas Company
Clarksburg, W.Va.
Antoinette L. Blair et vir Acres 474
Fairmont N.W. 1-3
6147 Elev. 999' VA
Grant Marion County
Antoinette L. Blair, R. D. #4, Wayonsburg, Pa.
Same
Aug. 23, 1944
Oct. 17, 1944
21/10ths M in 1 1/2"
348,000 C.F.
490 lbs. 15 hrs.
140' 2 blrs. hr.
1001' H.F. 1500' 1 blr. hr.

Gas Well
CASING & TUBING
Pipe -liner 48' 48'
10 106 106
8 1110 1110
6 5/8 1473 1473

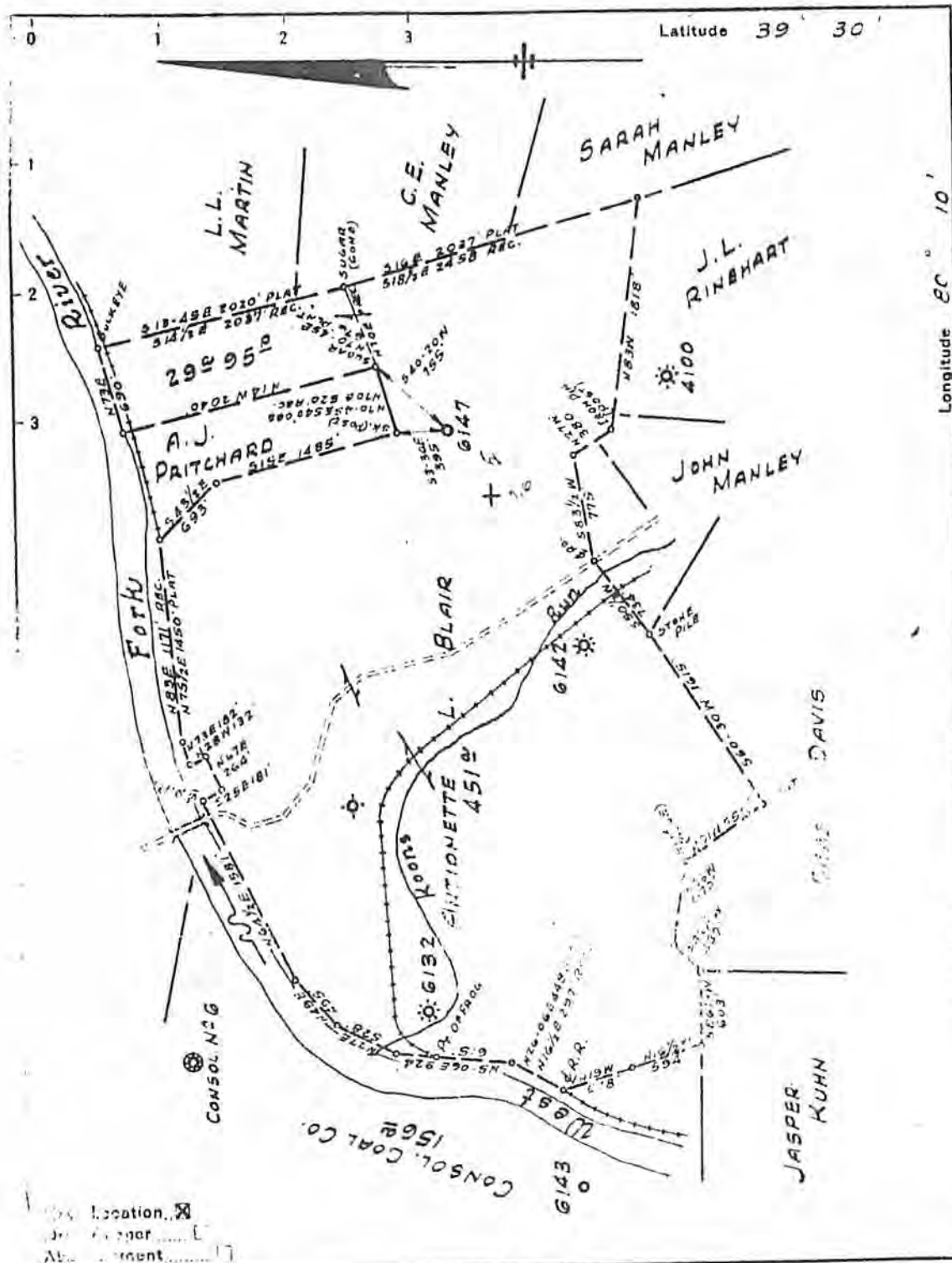
Casing cemented
10" size, 106' B-31-44
Coal at 70' 72"

Clay	Y	S	0	16
Blue Mud	Bl	S	16	50
Slate	Gr	S	50	65
Slate	Dk	S	65	70
Pgh. Coal	Dk	S	70	76
Slate	Dk	S	76	82
Lime	Gr	H	82	116
Slate	Dk	S	116	121
Lime	Dk	H	121	165
Slate-Shells	Lt	S-H	165	203
Sand	Lt	S	203	230
Slate-Shells	Lt	S	230	235
Red Rock		S	235	242
Slate-Shells	Lt	S	242	271
Red Rock		S	271	275
Lime	Wh	Close	275	295
Slate & Shells	Dk	S&H	295	311
Sand	Wh	H	311	350
Slate	Lt	S	350	380
Lime	Wh	H	380	415
Slate	R	S	415	425
Lime	Wh	H	425	450
Slate & Shells	Wh	S-H	450	490
Little Dunkard	Wh	H	490	510
Slate-Shells	Wh	S-H	510	535
Big Dunkard	Wh	H	535	567
Slate	Dk	S	567	592
Sand	Wh	H	592	760
Sand Shells	Dk	H-S	760	810
Slate	Dk	S	810	825
1st Salt Sand	Wh	H	825	876
Slate	Dk	S	876	881
1st Salt Sand	Wh	H	881	925
Slate	Dk	S	925	980
2nd Salt Sand	Wh	H	980	1087
Slate	Dk	S	1087	1109
Lime	Dk	H-S	1109	1114
3rd Salt Sand	Wh	H	1114	1153
Shale	Br	S	1153	1180
Sand	Lt	S-H	1180	1200
Red Rock-Lime	R	S-H	1200	1320
Lime Shells	Lt	S-H	1320	1369
Lime	Wh	H	1369	1378
Slate & Shells	Lt	S-H	1378	1392
Blue Monday	Gr	H	1392	1418
Pencil Cave	Dk	S	1418	1423
Big Lime	Wh	H	1423	1496
Big Injun Sand	Wh	H	1496	1511
Lime	Wh	H	1511	1514
Big Injun Sand	Wh	H	1514	1517
Big Injun Sand	Gr	H	1517	
TOTAL DEPTH				1569

RECEIVED
Office of Oil and Gas
Gas 1528-1532 41/10 Mar 1 1/2" Opng.
SEP 09 2014

WV Department of
Environmental Protection

10/31/2014



Location
 Corner
 Monument

Company PITTSBURGH & W.V. GAS CO.
 Address CLARKSBURG, W.Va.
 Farm ANTIONETTE L. BLAIR ET VIR
 Tract _____ Acres 474 Lease No. 23751
 Well (Farm) No. THREE Serial No. 6147
 Elevation (Spirit Level) 999' V.A.
 Quadrangle FAIRMONT N.W. 13
 County MARION District GRANT
 Engineer F.S. Matthews
 Engineer's Registration No. 1022
 File No. V-128, F-100 Drawing No. _____
 Date MAR. 29, 1944 Scale 1" = 1000'

STATE OF WEST VIRGINIA
 DEPARTMENT OF MINES
 OIL AND GAS DIVISION
 CHARLESTON
 RECEIVED
 WELL LOCATION MAP
 Office of Oil and Gas
 FILE NO. MAR-122
 SEP 09 2014
 + Denotes location of well on United States Topographic Maps, scale 1 to 62,500, latitude and longitude lines being represented by dotted lines as shown.
 Environmental Protection
 Denotes one inch spaces on border line of original tracing.

10/31/2014

- 1) Date: September 4, 2014
- 2) Operator's Well Number
606147 (A. L. Blair P-6147)
- 3) API Well No.: 47 049 - 00122
State County Permit

**STATE OF WEST VIRGINIA - BUREAU OF ENVIRONMENT
DIVISION OF ENVIRONMENTAL PROTECTION, OFFICE OF OIL & GAS
NOTICE AND APPLICATION TO PLUG AND ABANDON WELL**

4) Surface Owner(s) to be served:

(a) Name Green Hills Country Club, Inc
Address P. O. Box 9030
Fairmont, WV 26555

(b) Name _____
Address _____

(c) Name _____
Address _____

6) Inspector Bill Hendershot
Address 403 James Street
Mannington, WV 26582
Telephone (304) 206-7750

5) (a) Coal Operator:
Name None
Address _____

(b) Coal Owner(s) with Declaration
Name Consolidation Coal Co.
1000 Consol Energy Dr.
Address Cannonsburg, PA 15317-6506
Attn: Ryan Arp

Name _____
Address _____

(c) Coal Lessee with Declaration
Name None
Address _____

TO THE PERSONS NAMED ABOVE:

You should have received this Form and the following documents:

- (1) The application to Plug and Abandon a Well on Form WW-4B, which sets out the parties involved in the work and describes the well its and the plugging work order; and
 - (2) The plat (surveyor's map) showing the well location on Form WW-6.
- The reason you received these documents is that you have rights regarding the application which are summarized in the instructions on the reverses side. However, you are not required to take any action at all.

Take notice that under Chapter 22-6 of the West Virginia Code, the undersigned well operator proposes to file or has filed this Notice and Application and accompanying documents for a permit to plug and abandon a well with the Chief of the Office of Oil and Gas, West Virginia Division of Environmental Protection, with respect to the well at the location described on the attached Application and depicted on the attached Form WW-6. Copies of this Notice, the Application, and the plat have been mailed by registered or certified mail or delivered by hand to the person(s) named above (or by publication in certain circumstances) on or before the day of mailing or delivery to the Chief.



OFFICIAL SEAL
STATE OF WEST VIRGINIA
NOTARY PUBLIC Well Operator:
Misty S. Christie
1207 Briercliff Rd Its:
Bridgeport, WV 26330 Address:
My Commission Expires February 29, 2018
Telephone: _____

EQT Production Company
Victoria J. Roark
Permitting Supervisor
PO Box 280
Bridgeport, WV 26330
(304) 848-0076

Subscribed and sworn before me this 4th day of September, 2014
Misty S. Christie Notary Public
My Commission Expires: 2/29/18

RECEIVED
Office of Oil and Gas

The Office of Oil & Gas processes your personal information, such as name, address and phone number, as part of our regulatory duties. Your personal information may be disclosed to other State agencies or third parties in the normal course of business or as needed to comply with statutory or regulatory requirements, including Freedom of Information Act requests. Our office will appropriately secure your personal information. If you have any questions about our use of your personal information, please contact DEP's Chief Privacy Officer at depprivacyofficer@wv.gov.

WV Department of
Environmental Protection

4900122P

EQT
C/O Vicki Romak
P.O. Box 280
Bridgeport, WV 26330

SENDER: COMPLETE THIS SECTION	COMPLETE THIS SECTION ON DELIVERY
<ul style="list-style-type: none"> Complete items 1, 2, and 3. Also complete item 4 if Restricted Delivery is desired. Print your name and address on the reverse so that we can return the card to you. Attach this card to the back of the mailpiece, or on the front if space permits. 	<p>A. Signature <input checked="" type="checkbox"/> Agent <input checked="" type="checkbox"/> Addressee</p> <p>B. Received by (Printed Name) C. Date of Delivery</p> <p>D. Is delivery address different from item 1? <input type="checkbox"/> Yes If YES, enter delivery address below: <input type="checkbox"/> No</p>
<p>1. Article Addressed to:</p> <p>Consolidation Coal Co. Attn: Ryan Arp 1000 Consol Energy Drive Cannonsburg, PA 15317-6506</p> <p>Plug 606147</p>	<p>3. Service Type</p> <p><input checked="" type="checkbox"/> Certified Mail <input type="checkbox"/> Express Mail <input type="checkbox"/> Registered <input type="checkbox"/> Return Receipt for Merchandise <input type="checkbox"/> Insured Mail <input type="checkbox"/> C.O.D.</p> <p>4. Restricted Delivery? (Extra Fee) <input type="checkbox"/> Yes</p>
<p>2. Article Number (Transfer from service label)</p> <p>7013 2630 0001 7366 1741</p>	
PS Form 3811, February 2004	Domestic Return Receipt 102595-02-M-1540

U.S. Postal ServiceSM
CERTIFIED MAILSM RECEIPT
(Domestic Mail Only; No Insurance Coverage Provided)

For delivery information visit our website at www.usps.com

OFFICIAL USE

Postage \$	
Certified Fee	
Return Receipt Fee (Endorsement Required)	
Restricted Delivery Fee (Endorsement Required)	
Total \$	

Consolidation Coal Co.
Attn: Ryan Arp
1000 Consol Energy Drive
Cannonsburg, PA 15317-6506

Sent to: _____
Street Address: _____
City, State: _____
Zip: _____

PS Form 3811, August 2006 Plug 606147

1000 Consol Energy Drive
Cannonsburg, PA 15317-6506
Plug 606147

7013 2630 0001 7366 1741
7013 2630 0001 7366 1741



RECEIVED
Office of Oil and Gas

SEP 09 2014

WV Department of
Environmental Protection

10/31/2014

responseSM
08/14/2014
US POSTAGE
\$0.40
20140922089

4900122P

EQT
C/O Vicki Roark
P.O. Box 280
Bridgeport, WV 26330

SENDER: COMPLETE THIS SECTION	COMPLETE THIS SECTION ON DELIVERY
<ul style="list-style-type: none"> Complete items 1, 2, and 3. Also complete item 4 if Restricted Delivery is desired. Print your name and address on the reverse so that we can return the card to you. Attach this card to the back of the mailpiece, or on the front if space permits. 	<p>A. Signature <input type="checkbox"/> Agent <input type="checkbox"/> Addressee X</p> <p>B. Received by (Printed Name) C. Date of Delivery</p> <p>D. Is delivery address different from item 1? <input type="checkbox"/> Yes If YES, enter delivery address below: <input type="checkbox"/> No</p>
<p>1. Article Addressed to:</p> <p>Green Hills Country Club, Inc. P. O. Box 9030 Fairmont, WV 26555</p> <p>Plug 606147</p>	<p>3. Service Type</p> <p><input checked="" type="checkbox"/> Certified Mail <input type="checkbox"/> Express Mail <input type="checkbox"/> Registered <input type="checkbox"/> Return Receipt for Merchandise <input type="checkbox"/> Insured Mail <input type="checkbox"/> C.O.D.</p> <p>4. Restricted Delivery? (Extra Fee) <input type="checkbox"/> Yes</p>
<p>2. Article Number (Transfer from service label)</p>	<p>7013 2630 0001 7366 1734</p>
PS Form 3811, February 2004	Domestic Return Receipt

PS Form 3811, August 2008

See Reverse for Instructions

Plug 606147

City: _____
 or P.O. Box: _____
 Street: _____
 State: _____
 ZIP+4: _____

To: _____
 From: _____

Postage \$ _____

Postmark Here

Plug 606147

For delivery information visit our website at www.usps.com

OFFICIAL USE

U.S. Postal Service™

CERTIFIED MAIL™ RECEIPT
 (Domestic Mail Only; No Insurance Coverage Provided)

7013 2630 0001 7366 1734
7013 2630 0001 7366 1734



CERTIFIED MAIL™

RECEIVED
Office of Oil and Gas

SEP 09 2014

WV Department of
Environmental Protection

10/31/2014

transportation.gov
DATE/TIME
US POSTAGE
\$07.10
04/11/2014 08:02

4900122P

EQT
C/O Vicki Rouk
P.O. Box 280
Bridgeport, WV 26330

Mr. Bill Hendershot
403 James Street
Mannington, WV 26582

Post 88147

RECEIVED
Office of Oil and Gas

SEP 09 2014

WV Department of
Environmental Protection

neopost®
09/04/2014
US POSTAGE
\$01.91
FIRST CLASS MAIL
ZIP 26100
0411100392

10/31/2014

**STATE OF WEST VIRGINIA
DEPARTMENT OF ENVIRONMENTAL PROTECTION, OFFICE OF OIL & GAS
CONSTRUCTION AND RECLAMATION PLAN AND SITE REGISTRATION APPLICATION FORM
GENERAL PERMIT FOR OIL AND GAS PIT WASTE DISCHARGE**

Operator Name: EQT PRODUCTION COMPANY OP ID: _____
Watershed: West Fork River Quadrangle: Fairmont West
Elevation: 996 ft County: Marion District: Grant

Description of anticipated Pit Waste: Formation Fluids

Do you anticipate using more than 5,000 bbls of water to complete the proposed well work? Yes ___ No X
Will synthetic liner be used in the pit? Yes Is so, what ml.? 10 ml 20 AI

Proposed Disposal Method for Treated Pit Wastes:
X Land Application
____ Underground Injection - UIC Permit Number _____
____ Reuse (at API Number) _____
____ Offsite Disposal Permit #. _____
____ Other: Explain _____

Drilling medium anticipated for this well? Air, freshwater, oil based, etc. _____
If oil based, what type? Synthetic, petroleum, etc. _____
Additives to be used? _____

Will closed loop system be used? _____
Drill Cuttings disposal method? Leave in pit, landfill, remove offsite, etc. _____
If left in pit and plan to solidify what medium will be used? Cement, Lime, sawdust _____
Landfill or offsite name/permit number? _____

I certify that I understand and agree to the terms and conditions of the GENERAL WATER POLLUTION PERMIT issued on August 1, 2005, by the Office of Oil and Gas of the West Virginia Division of Environmental Protection. I understand that the provisions of the permit are enforceable by law. Violations of any terms or condition of the general permit and/or other applicable law or regulation can lead to enforcement action.
I certify under penalty of law that I have personally examined and am familiar with the information submitted on this application form and all attachments thereto and that, based on my inquiry of those individuals immediately responsible for obtaining the information, I believe that the information is true, accurate and complete. I am aware that there are significant penalties for submitting false information, including the possibility of fine or imprisonment.


Company Official Signature *Victoria Roark*

Company Official (Typed or Printed) Victoria Roark

Company Official Title Permitting Supervisor-WV **RECEIVED**

Subscribed and sworn before me this 4th day of September **Office of Oil and Gas**

Misty S. Christie Notary Public **SEP 09 2014**
My Commission Expires 2/20/18

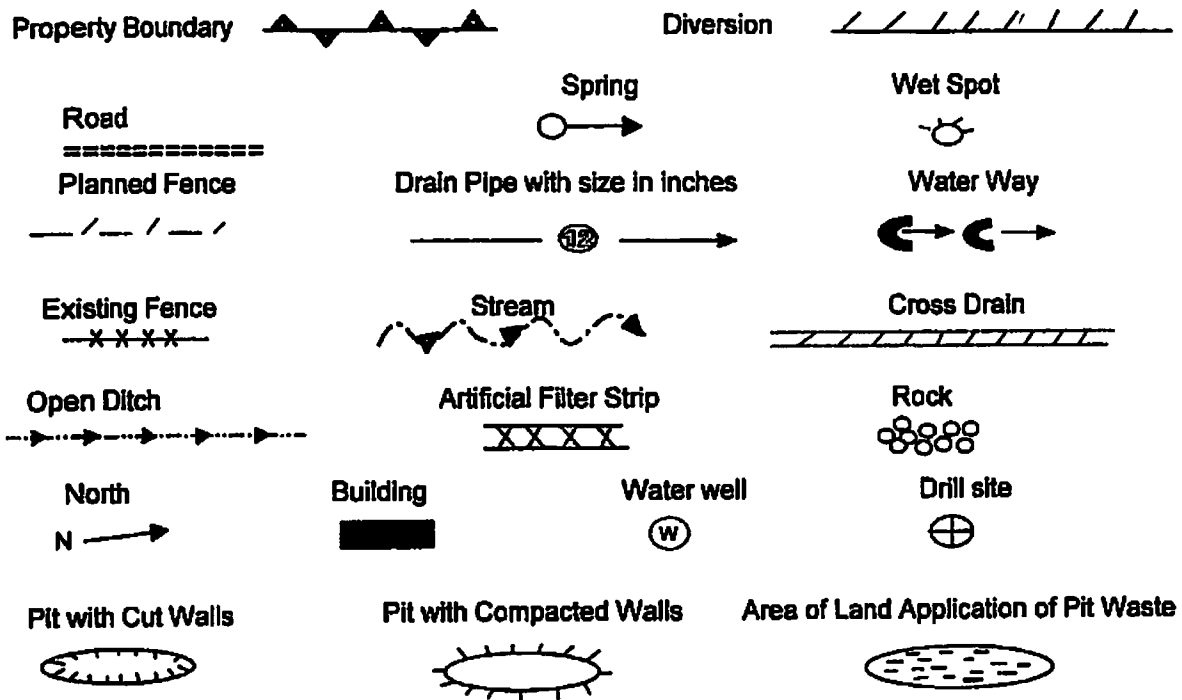


WV Department of Environmental Protection

10/31/2014

OPERATOR'S WELL NO.:
606147 (A. L. Blair P-6147)

LEGEND



Proposed Revegetation Treatment: Acres Disturbed: 1± Prevegetation pH 5.8

Lime 3 Tons/acre or to correct to pH 6.5
 Fertilizer (10-20-20) or equivalent 1/3 ton lbs/acre (500 lbs minimum)
 Mulch 2 Tons/acre or hydroseed.

SEED MIXTURES

Area I		Area II	
Seed Type	lbs/acre	Seed Type	lbs/acre
Red Fescue	40	Red Fescue	15
Alsike Clover	5	Alsike Clover	5
Annual Rye	15		

ATTACH:

Drawing(s) of road, location, pit and proposed area for land application.
 Photocopies section of involved 7.5' topographic sheet.

Plan approved by: [Signature]

Comments: _____

Title: Environmental Inspector Date: 9-16-14
 Field Reviewed? Yes No

Topo Quad: Fairmont West 7.5'

Scale: 1" = 2000'

County: Marion

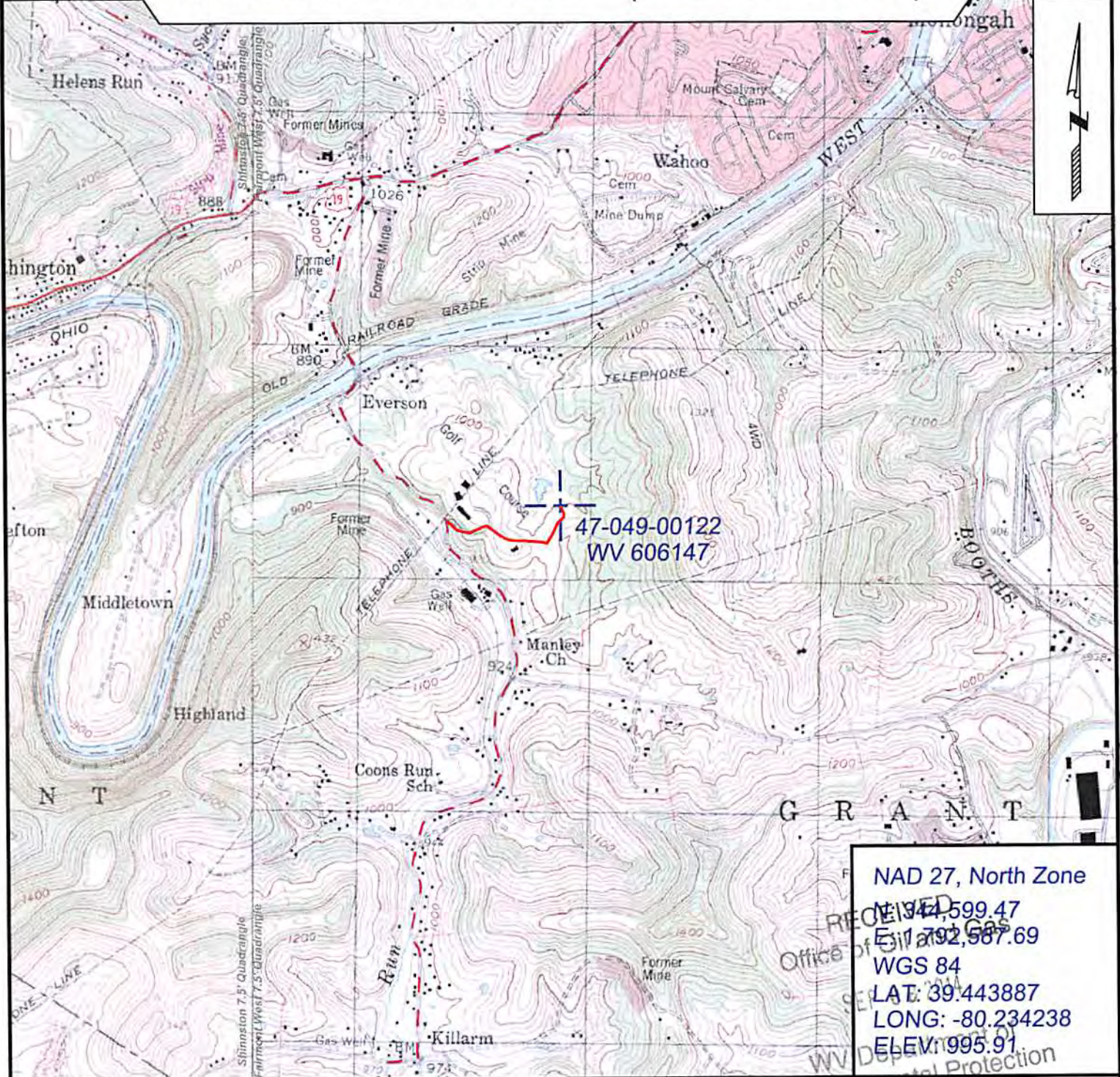
Date: June 6, 2014

District: Grant

Project No: 74-18-00-08

47-049-00122 WV 606147 (A. L. Blair P-6147)

Topo



47-049-00122
WV 606147

NAD 27, North Zone
 N: 341,599.47
 E: 1,792,587.69
 WGS 84
 LAT: 39.443887
 LONG: -80.234238
 ELEV: 995.91



SURVEYING AND MAPPING SERVICES PERFORMED BY:
ALLEGHENY SURVEYS, INC.
 1-800-482-8606
 237 Birch River Road
 Birch River, WV 26610
 PH: (304) 649-8606
 FAX: (304) 649-8608

PREPARED FOR:
EQT Production Company
 P.O. Box 280
 Bridgeport, WV 26330

10/31/2014

WW-7
8-30-06



West Virginia Department of Environmental Protection
Office of Oil and Gas
WELL LOCATION FORM: GPS

API: 47-049-00122 WELL NO.: WV 606147 (A. L. Blair P-6147)

FARM NAME: A. L. Blair

RESPONSIBLE PARTY NAME: EQT Production Company

COUNTY: Marion DISTRICT: Grant 2

QUADRANGLE: Fairmont West 7.5' 343

SURFACE OWNER: Green Hills Country Club, Inc.

ROYALTY OWNER: Antoinette L. and John L. Blair, et al.

UTM GPS NORTHING: 4366317

UTM GPS EASTING: 565893 GPS ELEVATION: 303 m (996 ft)

The Responsible Party named above has chosen to submit GPS coordinates in lieu of preparing a new well location plat for a plugging permit or assigned API number on the above well. The Office of Oil and Gas will not accept GPS coordinates that do not meet the following requirements:

1. Datum: NAD 1983, Zone: 17 North, Coordinate Units: meters, Altitude: height above mean sea level (MSL) – meters.
2. Accuracy to Datum – 3.05 meters
3. Data Collection Method:
Survey grade GPS : Post Processed Differential
Real-Time Differential
Mapping Grade GPS : Post Processed Differential
Real-Time Differential

4. **Letter size copy of the topography map showing the well location.**

I the undersigned, hereby certify this data is correct to the best of my knowledge and belief and shows all the information required by law and the regulations issued and prescribed by the Office of Oil and Gas.

Stacy O'Keefe
Signature

PS # 2180
Title

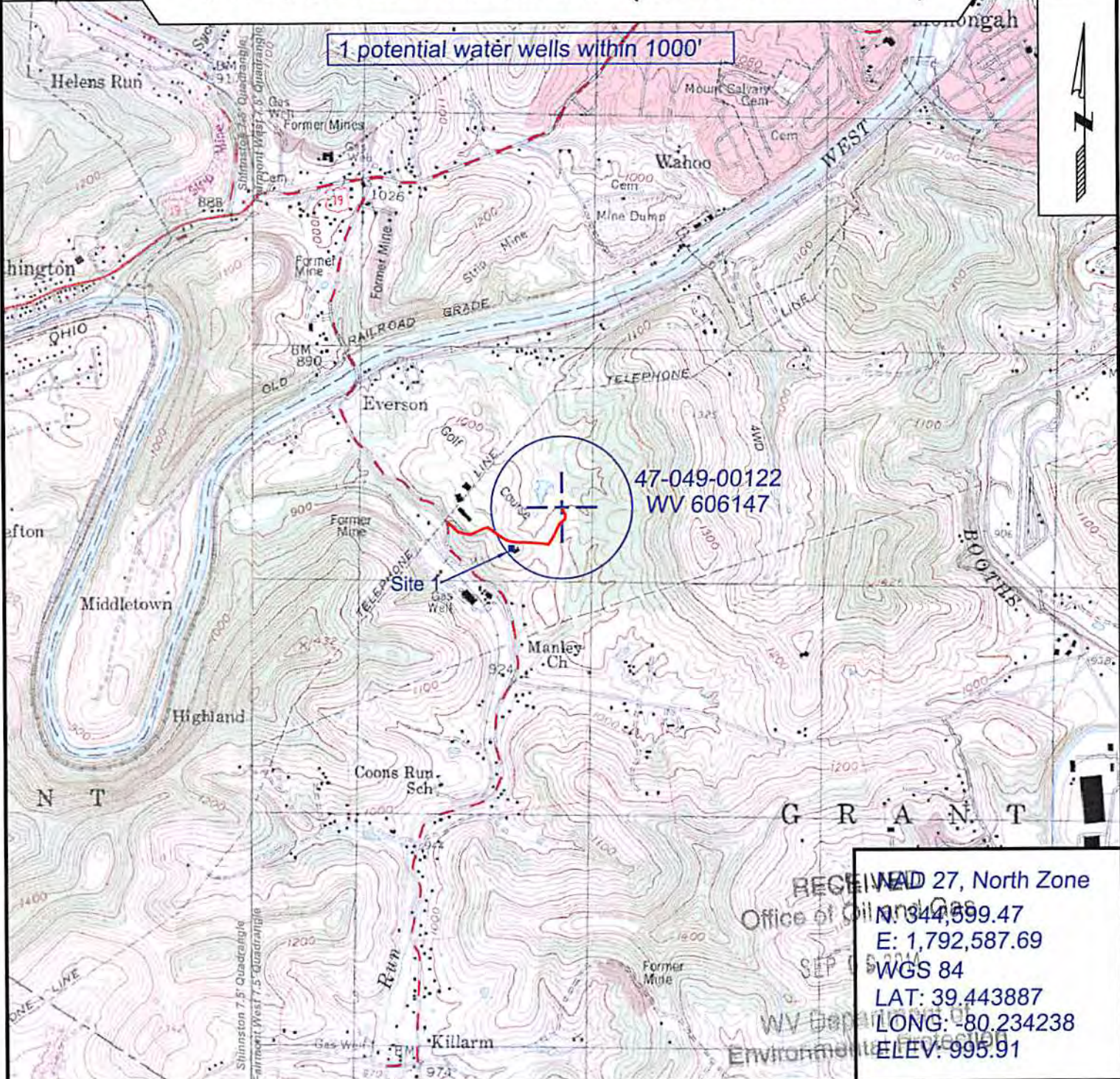
6/19/14
Date

4900122P

Topo Quad: Fairmont West 7.5' Scale: 1" = 2000'
 County: Marion Date: June 6, 2014
 District: Grant Project No: 74-18-00-08

Water

47-049-00122 WV 606147 (A. L. Blair P-6147)



RECEIVED 27, North Zone
 Office of Oil and Gas
 N: 344,599.47
 E: 1,792,587.69
 WGS 84
 LAT: 39.443887
 LONG: -80.234238
 ELEV: 995.91



SURVEYING AND MAPPING SERVICES PERFORMED BY:
ALLEGHENY SURVEYS, INC.
 1-800-482-8606
 237 Birch River Road
 Birch River, WV 26610
 PH: (304) 649-8606
 FAX: (304) 649-8608

PREPARED FOR:
EQT Production Company
 P.O. Box 280
 Bridgeport, WV 26330
 10/31/2014



POTENTIAL WATER SAMPLE DATA SHEET

CLIENT: EQT PRODUCTION COMPANY

LEASE NAME AND WELL No. A. L. Blair P-6147 WV 606147 (47-049-00122)

The initial mapping review of the area surrounding the proposed well site revealed the below listed surface owner(s) that were potentially utilizing groundwater (potable) for Human Consumption or other purposes within 1000' of the existing well site. The following landowners will be notified of the opportunity to request a water sample.

*Please note that the following information is subject to change upon field inspection.

POTENTIAL SAMPLE LOCATIONS

Site: 1 Spacing: 920' +/- Owner: Green Hills Country Club, Inc.

Address: P.O. Box 9030, Fairmont, WV 26555 Phone No. 304.287.7439

Comments:

RECEIVED
Office of Oil and Gas

SEP 09 2014

WV Department of
Environmental Protection

BIRCH RIVER OFFICE
237 Birch River Road
Birch River, WV 26610
phone: 304-649-8606
fax: 304-649-8608

BRIDGEPORT OFFICE
172 Thompson Drive
Bridgeport, WV 26330
phone: 304-848-5035
fax: 304-848-5037

CALDWELL OFFICE
212 Cumberland Street
Caldwell, OH 43724
phone: 740-305-5007
fax: 740-305-5126

ALUM CREEK OFFICE
P.O. Box 108 • 1413 Childress Road
Alum Creek, WV 25003
phone: 304-756-2949
fax: 304-756-2948