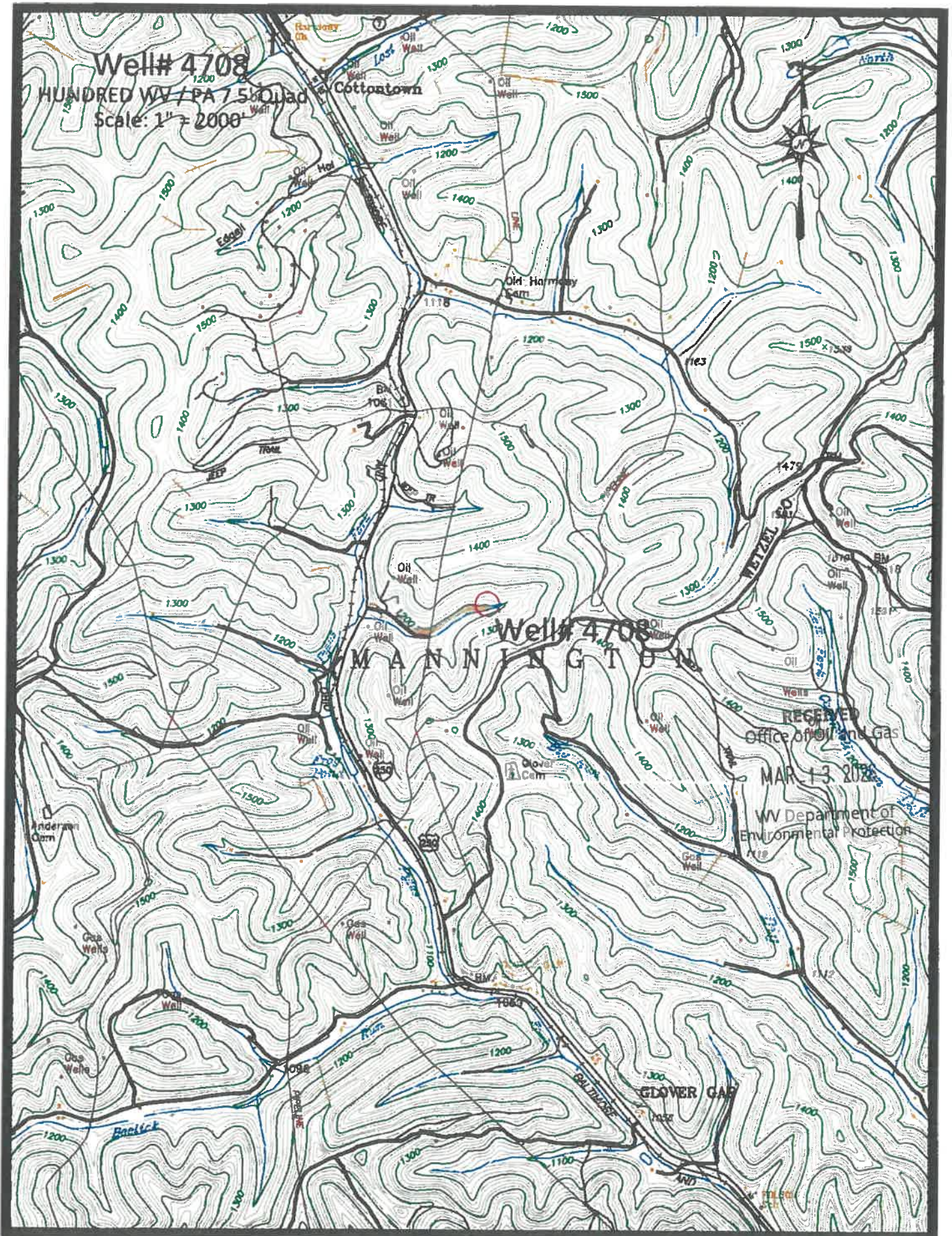


Well# 4708
HUNDRED WY / PA 7.5' Quad
Scale: 1" = 500'

RECEIVED
Office of Oil and Gas
MAR 13 2026
WV Department of
Environmental Protection

— Access Road

05/01/2026



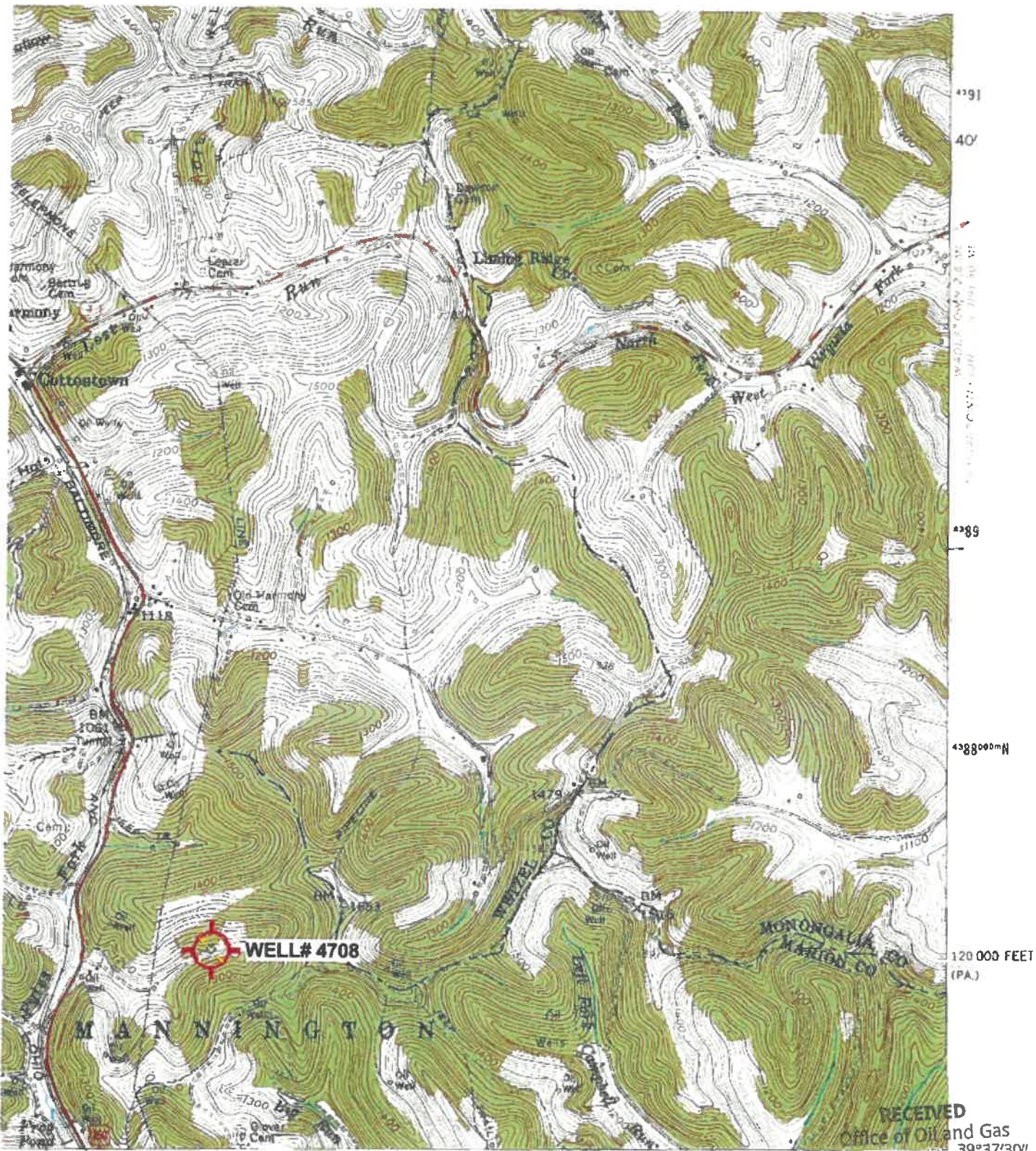
Well# 4708
HUNDRED WV / PA 7.5 Quad
Scale: 1" = 2000'

Well# 4708

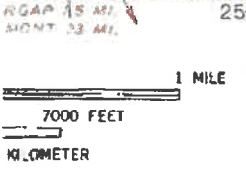
RECEIVED
Office of Oil and Gas
MAR 13 2022
WV Department of
Environmental Protection

Access Road

05/01/2026



RECEIVED
Office of Oil and Gas
39°37'30"
80°22'30"
MAR 13 2026



ROAD CLASSIFICATION	
Heavy duty	Light-duty
Medium duty	Unimproved dirt
U. S. Route	State Route



QUADRANGLE LOCATION
"Hundred; WV,PA" Scale: 1" = 0.379Mi 610Mt 2,000Ft, 1 Mi = 2.640" , 1 cm = 240Mt

HUNDRED, W. VA.—PA.
NW/4 MANNINGTON 15' QUADRANGLE
N 3937.5—W 8022.5/7.5

05/01/2026

WW-7
8-30-06



West Virginia Department of Environmental Protection
Office of Oil and Gas

WELL LOCATION FORM: GPS

API: 47-049-00297 WELL NO.: 4708

FARM NAME: ROBERT N. CAMPBELL

RESPONSIBLE PARTY NAME: WEST VIRGINIA LAND RESOURCES INC.

COUNTY: MARION DISTRICT: MANNINGTON

QUADRANGLE: HUNDRED WV, PA

SURFACE OWNER: RENEE E. CAMPBELL

ROYALTY OWNER: _____

UTM GPS NORTHING: 4,387,223 m

UTM GPS EASTING: 550,287 m GPS ELEVATION: 367 m

The Responsible Party named above has chosen to submit GPS coordinates in lieu of preparing a new well location plat for a plugging permit or assigned API number on the above well. The Office of Oil and Gas will not accept GPS coordinates that do not meet the following requirements:

1. Datum: NAD 1983, Zone: 17 North, Coordinate Units: meters, Altitude: height above mean sea level (MSL) – meters.
2. Accuracy to Datum – 3.05 meters
3. Data Collection Method:

Survey grade GPS : Post Processed Differential _____
Real-Time Differential

Mapping Grade GPS _____ : Post Processed Differential _____
Real-Time Differential _____

4. Letter size copy of the topography map showing the well location.

I the undersigned, hereby certify this data is correct to the best of my knowledge and belief and shows all the information required by law and the regulations issued and prescribed by the Office of Oil and Gas.

Signature

PS E002

Title

JANUARY 14, 2026

Date

RECEIVED
Office of Oil and Gas

MAR 13 2026

WV Department of
Environmental Protection

05/01/2026