



west virginia department of environmental protection

Office of Oil and Gas
601 57th Street SE
Charleston, WV 25304
(304) 926-0450
(304) 926-0452 fax

Earl Ray Tomblin, Governor
Randy C. Huffman, Cabinet Secretary
www.dep.wv.gov

March 17, 2015

WELL WORK PLUGGING PERMIT

Plugging

This permit, API Well Number: 47-4900524, issued to CONSOLIDATION COAL COMPANY, is evidence of permission granted to perform the specified well work at the location described on the attached pages and located on the attached plat, subject to the provisions of Chapter 22 of the West Virginia Code of 1931, as amended, and all rules and regulations promulgated thereunder, and to all conditions and provisions outlined in the pages attached hereto. Notification shall be given by the operator to the Oil and Gas Inspector at least 24 hours prior to the construction of roads, locations, and/or pits for any permitted work. In addition, the well operator shall notify the same inspector 24 hours before any actual well work is commenced and prior to running and cementing casing. Spills or emergency discharges must be promptly reported by the operator to 1-800-642-3074 and to the Oil and Gas inspector.

Upon completion of the plugging well work, the above named operator will reclaim the site according to the provisions of WV Code 22-6-30. The above named operator will also file, as required in WV Code 22-6-23, an affidavit on form WR-38 by two experienced persons in the operator's employment and the Oil and Gas inspector that the work authorized under this permit was performed and a description given. Failure to abide by all statutory and regulatory provisions governing all duties and operations here under may result in suspensions or revocation of this permit and in addition may result in civil and/or criminal penalties being imposed upon the operator.

This permit will expire in two (2) years from date of issue. If there are any questions, please free to contact me at (304) 926-0499 ext. 1654.



James Martin
Chief

Operator's Well No: R-426 (1)
Farm Name: VANGILDER, THOMAS C. & BES
API Well Number: 47-4900524
Permit Type: Plugging
Date Issued: 03/17/2015

PERMIT CONDITIONS

West Virginia Code §22-6-11 allows the Office of Oil and Gas to place specific conditions upon this permit. Permit conditions have the same effect as law. Failure to adhere to the specified permit conditions may result in enforcement action.

CONDITIONS

1. All pits must be lined with a minimum of 20 mil thickness synthetic liner.
2. In the event of an accident or explosion causing loss of life or serious personal injury in or about the well or while working on the well, the well operator or its contractor shall give notice, stating the particulars of the accident or explosion, to the oil and gas inspector and the Chief within twenty-four (24) hours.
3. Well work activities shall not constitute a hazard to the safety of persons.

1.) Date: December 2, 2014
2.) Operator's Well No. R-426
3.) API Well No. 47 - 49 - 00524
State County Permit

STATE OF WEST VIRGINIA
DIVISION OF ENVIRONMENTAL PROTECTION
OFFICE OF OIL & GAS
APPLICATION FOR A PERMIT TO PLUG & ABANDON

- 4.) WELL TYPE: Oil _____ / Gas X / Liquid injection _____ / Waste disposal _____ /
(IF "Gas", Production _____ / Underground storage _____ / Deep _____ / Shallow X)
- 5.) LOCATION: Elevation: 1073.79' Watershed: Buffalo Creek
District: Mannington County: Marion Quadrangle: Glover Gap 7.5'
- 6.) WELL OPERATOR Consolidation Coal Co. 7.) DESIGNATED AGENT Ronnie Harsh
Address 1 Bridge St. Address 1 Bridge St.
Monongah, WV 26554 Monongah, WV 26554
- 8.) OIL & GAS INSPECTOR TO BE NOTIFIED 9.) PLUGGING CONTRACTOR
Name Bill Hendershot Name _____
Address 403 James St. Address _____
Mannington, WV 26582 _____

10.) WORK ORDER: The work order for the manner of plugging this well is as follows:

SEE EXHIBIT NO. 1

101C

RECEIVED
Office of Oil and Gas

JAN 01 2015

WV Department of
Environmental Protection

Notification must be given to the district oil and gas inspector 24 hours before permitted work can commence.

Work order approved by inspector _____ Date _____

OK

JWM

03/20/2015

101C
EXHIBIT NO.1

From the experience and technology developed since 1970 in plugging oil and gas wells for mining through, Consolidation Coal's Northern West Virginia Operations will utilize one of the following two methods to plug all future wells.

4 ½ VENT PIPE METHOD

- (a) If active well: clean out to total depth and plug back according to state regulations to a minimum of 200 feet below the lowest minable coal seam.
- (b) If abandoned well: clean out to first plug 200 feet below lowest minable coal seam.
- (c) Run 4 ½ casing from surface to a minimum of 200 feet below lowest minable coal seam and circulate 50/50 poz mix cement followed by expanding cement to surface. The expanding cement shall extend from a minimum of 200 feet below minable coal seam to a point 100 feet above.

The 4 ½ will remain open from surface to a minimum of 80 feet below that minable coal seam.

SOLID PLUG METHOD

- (a) If active well: clean out to total depth and plug back according to state regulations to a minimum of 200 feet below lowest minable coal seam.
- (b) If abandoned well: clean out to first plug 200 feet below lowest minable coal seam.
- (c) Circulate through tubing or drill steel an expanding cement plug from a minimum of 200 feet below minable coal seam to a point 100 feet above minable coal.

Circulate through tubing or drill steel 50/50 poz mix from 100 feet above coal seam to surface.

A monument will be installed with API No. and stating "solid plug".

RECEIVED
Office of Oil and Gas

JAN 01 2015

WV Department of
Environmental Protection

03/20/2015

49 00524P

FORM WW-4(A)
Revised 6-07

1) Date: December 2, 2014
2) Operator's Well No. R-426
3) API Well No. 47-49-00524
State County Permit

STATE OF WEST VIRGINIA
DEPARTMENT OF ENVIRONMENTAL PROTECTION, OFFICE OF OIL AND GAS
NOTICE OF APPLICATION TO PLUG AND ABANDON A WELL

4) SURFACE OWNER(S) TO BE SERVED
(a) Name Thomas C & Bessie Vangilder ✓
Address 1056 Buffalo Brink Rd.
Mannington, WV 26582

(b) Name _____
Address _____

(c) Name _____
Address _____

(6) INSPECTOR _____
Address _____

Telephone _____

5)a) COAL OPERATOR
Name CONSOLIDATION COAL CO.
Address 1 Bridge St.
Monongah, WV 26554

(b) COAL OWNER(S) WITH DECLARATION:
Name _____
Address _____

(c) COAL LESSEE WITH DECLARATION:
Name _____
Address _____

TO THE PERSON(S) NAMED ABOVE: You should have received this Form and the following documents:

- (1) The Application to Plug and Abandon a Well on form WW-4B, which sets out the parties involved in the work, and describes the well and its location and the plugging work order; and
- (2) The Plat (surveyor's map) showing the well location on Form WW-6.

THE REASON YOU RECEIVED THESE DOCUMENTS IS THAT YOU HAVE RIGHTS REGARDING THE APPLICATION WHICH ARE SUMMARIZED IN THE "INSTRUCTIONS" ON THE REVERSE SIDE OF THE COPY OF THE APPLICATION (FORM WW-4(B) DESIGNATED FOR YOU. HOWEVER, YOU ARE NOT REQUIRED TO TAKE ANY ACTION AT ALL.

Take notice under Chapter 22-6 of the West Virginia Code, the undersigned well operator proposes to file or has filed this Notice and Application and accompanying documents for a permit to plug and abandon a well with the Chief of the Office of Oil and Gas, West Virginia Department of Environmental Protection, with respect to the well at the location described on the attached Application and depicted on the attached Form WW-6. Copies of this Notice, the Application, and the plat have been mailed by registered or certified mail or delivery by hand to the person(s) named above (or by publication in certain circumstances) on or before the day of mailing or delivery by the Chief.

RECEIVED
Office of Oil and Gas

JAN 01 2015

WV Department of
Environmental Protection
Ronnie Harsh

WELL OPERATOR Consolidation Coal Company
By Ronnie Harsh
Its Project Engineer / Agent
Address 1 Bridge St.
Monongah, West Virginia 26554
Telephone (304) - 534 - 4748

Subscribed and sworn before me this 2nd day of December, 2014

Janet L. Lieving Notary Public,
Marion County, State of West Virginia

My commission expires June 13, 2024



Oil and Gas Privacy Notice

The Office of Oil and Gas processes your personal information, such as name, address and phone number, as a part of our regulatory duties. Your personal information may be disclosed to other State agencies or third parties in the normal course of business or as needed to comply with statutory or regulatory requirements, including Freedom of Information Act requests. Our office will appropriately secure your personal information. If you have any questions about our use of your personal information, please contact DEP's Chief Privacy Officer at depprivacyofficer@wv.gov.

03/20/2015

4900524P

7013 1090 0001 8349 1858

U.S. Postal Service™ **CERTIFIED MAIL™ RECEIPT** R-426
(Domestic Mail Only; No Insurance Coverage Provided)

For delivery information visit our website at www.usps.com

Postage	\$ 69
Certified Fee	3.30
Return Receipt Fee (Endorsement Required)	2.20
Restricted Delivery Fee (Endorsement Required)	
Total Postage & Fees	\$ 6.69



Sent To **Thomas C. + Berrie Vangilder**
 Street, Apt. No., or PO Box No. **1056 Buffalo Brink Rd.**
 City, State, ZIP+4 **Mannington, WV 26182**

PS Form 3800, August 2006 See Reverse for Instructions

RECEIVED
Office of Oil and Gas

JAN 01 2015

WV Department of
Environmental Protection

03/20/2015

STATE OF WEST VIRGINIA
DEPARTMENT OF ENVIRONMENTAL PROTECTION
OFFICE OF OIL AND GAS

CONSTRUCTION AND RECLAMATION PLAN AND SITE REGISTRATION APPLICATION FORM
GENERAL PERMIT FOR OIL AND GAS PIT WASTE DISCHARGE

Operator Name Consolidation Coal Company OP Code 10950

Watershed Buffalo Creek Quadrangle Glover Gap

Elevation 1073.79' County Marion District Mannington

Description of anticipated Pit Waste: N/A

Do you anticipate using more than 5,000 bbls of water to complete the proposed well work? Yes _____ No X

Will a synthetic liner be used in the pit? N/A. If so, what mil.? _____

Proposed Disposal Method For Treated Pit Wastes:

- Land Application
- Underground Injection (UIC Permit Number _____)
- Reuse (at API Number _____)
- Off Site Disposal (Supply form WW-9 for disposal location)
- Other (Explain Tanks, see attached letter)

Drilling medium anticipated for this well? Air, freshwater, oil based, etc. Freshwater

If oil based, what type? Synthetic, petroleum, etc.? _____

Additives to be used? Bentonite, Bicarbonate of Soda

Drill cuttings disposal method? Leave in pit, landfill, removed offsite, etc. Reused or Disposed (see attached letter)

-If left in pit and plan to solidify what medium will be used? Cement, lime, sawdust _____

-Landfill or offsite name/permit number? _____

I certify that I understand and agree to the terms and conditions of the GENERAL WATER POLLUTION PERMIT issued on August 1, 2005, by the Office of Oil and Gas of the West Virginia Department of Environmental Protection. I understand that the provisions of the permit are enforceable by law. Violations of any term or condition of the general permit and/or other applicable law or regulation can lead to enforcement action.

I certify under penalty of law that I have personally examined and am familiar with the information submitted on this application form and all attachments thereto and that, based on my inquiry of those individuals immediately responsible for obtaining the information, I believe that the information is true, accurate, and complete. I am aware that there are significant penalties for submitting false information, including the possibility of fine or imprisonment.

Company Official Signature Ronnie Harsh

Company Official (Typed Name) Ronnie Harsh

Company Official Title Project Engineer

RECEIVED
Office of Oil and Gas

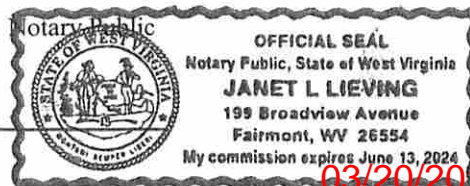
JAN 01 2015

WV Department of
Environmental Protection

Subscribed and sworn before me this 3rd day of December, 2014

Janet L. Liewing

My commission expires June 13, 2024



03/20/2015

Consolidation Coal Company
Northern West Virginia Operations
1 Bridge Street
Monongah, WV 26554

phone: 304-534-4748
fax: 304-534-4739
e-mail: ronnieharsh@consolenergy.com
web: www.coalsource.com

*Name: RONNIE HARSH
*title: Project Engineer

April. 7, 2014

Department of Environmental Protection
Office of Oil and Gas
601 57th Street, SE
Charleston, WV 25304-2345
Phone: (304) 926-0499
Fax: (304) 926-0452

To Whom It May Concern:

As per the Department of Environmental Protection, Office of Oil and Gas request, Consolidation Coal Company, Northern West Virginia Operations, submits the following procedures utilizing pit waste.

Upon submitting a well work application (without general permit for Oil and Gas Pit Waste Discharge Application), Consolidation Coal Company, Northern West Virginia Operations, will construct no pits, but instead will use mud tanks to contain all drilling muds.

Once the well is completed, that material (minus the cave material) will be trucked to the next well to be plugged or to DEP impoundment facilities number U-78-83, U-104-83, or U-1011-93.

Sincerely,



Ronnie Harsh
Project Engineer

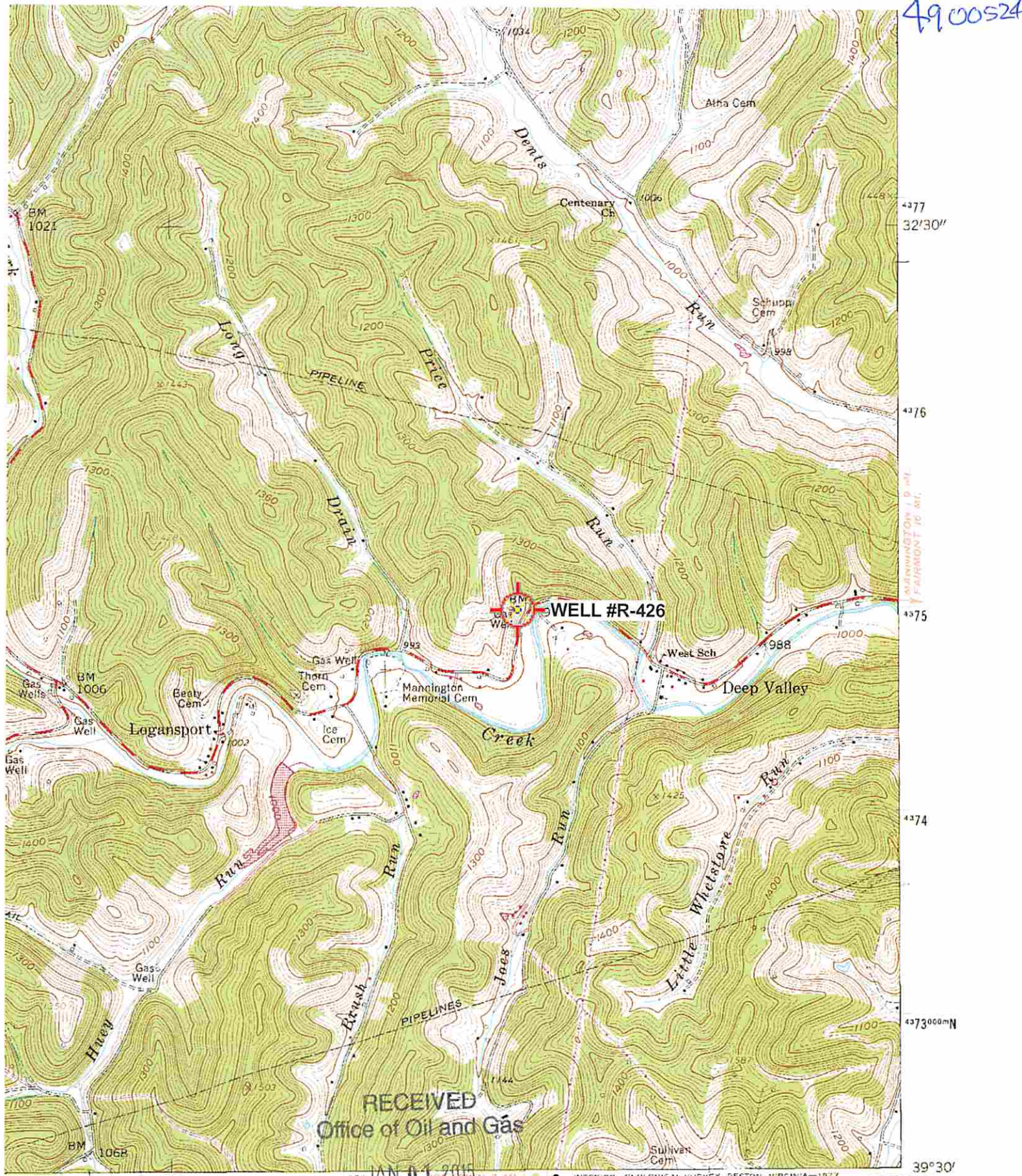
RECEIVED
Office of Oil and Gas

JAN 01 2015

WV Department of
Environmental Protection

03/20/2015

4900524



4377
32'30"
4376
4375
4374
4373
4372
4371
4370
4369
4368
4367
4366
4365
4364
4363
4362
4361
4360
4359
4358
4357
4356
4355
4354
4353
4352
4351
4350
4349
4348
4347
4346
4345
4344
4343
4342
4341
4340
4339
4338
4337
4336
4335
4334
4333
4332
4331
4330
4329
4328
4327
4326
4325
4324
4323
4322
4321
4320
4319
4318
4317
4316
4315
4314
4313
4312
4311
4310
4309
4308
4307
4306
4305
4304
4303
4302
4301
4300
4299
4298
4297
4296
4295
4294
4293
4292
4291
4290
4289
4288
4287
4286
4285
4284
4283
4282
4281
4280
4279
4278
4277
4276
4275
4274
4273
4272
4271
4270
4269
4268
4267
4266
4265
4264
4263
4262
4261
4260
4259
4258
4257
4256
4255
4254
4253
4252
4251
4250
4249
4248
4247
4246
4245
4244
4243
4242
4241
4240
4239
4238
4237
4236
4235
4234
4233
4232
4231
4230
4229
4228
4227
4226
4225
4224
4223
4222
4221
4220
4219
4218
4217
4216
4215
4214
4213
4212
4211
4210
4209
4208
4207
4206
4205
4204
4203
4202
4201
4200
4199
4198
4197
4196
4195
4194
4193
4192
4191
4190
4189
4188
4187
4186
4185
4184
4183
4182
4181
4180
4179
4178
4177
4176
4175
4174
4173
4172
4171
4170
4169
4168
4167
4166
4165
4164
4163
4162
4161
4160
4159
4158
4157
4156
4155
4154
4153
4152
4151
4150
4149
4148
4147
4146
4145
4144
4143
4142
4141
4140
4139
4138
4137
4136
4135
4134
4133
4132
4131
4130
4129
4128
4127
4126
4125
4124
4123
4122
4121
4120
4119
4118
4117
4116
4115
4114
4113
4112
4111
4110
4109
4108
4107
4106
4105
4104
4103
4102
4101
4100
4099
4098
4097
4096
4095
4094
4093
4092
4091
4090
4089
4088
4087
4086
4085
4084
4083
4082
4081
4080
4079
4078
4077
4076
4075
4074
4073
4072
4071
4070
4069
4068
4067
4066
4065
4064
4063
4062
4061
4060
4059
4058
4057
4056
4055
4054
4053
4052
4051
4050
4049
4048
4047
4046
4045
4044
4043
4042
4041
4040
4039
4038
4037
4036
4035
4034
4033
4032
4031
4030
4029
4028
4027
4026
4025
4024
4023
4022
4021
4020
4019
4018
4017
4016
4015
4014
4013
4012
4011
4010
4009
4008
4007
4006
4005
4004
4003
4002
4001
4000

RECEIVED
Office of Oil and Gas
JAN 01 2015

52

530000E

80°22'30"

39°30'

1 MILE
7000 FEET
1 KILOMETER

WV Department of Environmental Protection

ROAD CLASSIFICATION

- Heavy-duty
- Medium-duty
- Light-duty
- Unimproved dirt
- U.S. Route

(SHINNSTON)
4852 N NE

03/20/2015

'Glover Gap; WV' Scale: 1" = 0.379Mi 610Mt 2,000Ft, 1 Mi = 2.640", 1 cm = 240Mt

49 00524A

WW-7
8-30-06



West Virginia Department of Environmental Protection
Office of Oil and Gas
WELL LOCATION FORM: GPS

API: 47-049- 00524 WELL NO.: R-426

FARM NAME: Linda Gump

RESPONSIBLE PARTY NAME: Consolidation Coal Company

COUNTY: Marion DISTRICT: Mannington

QUADRANGLE: Glover Gap

SURFACE OWNER: Thomas C. & Bessie Vangilder

ROYALTY OWNER: _____

UTM GPS NORTHING: 4,375,192 m

UTM GPS EASTING: 551,868 m GPS ELEVATION: 327 m (1074')

The Responsible Party named above has chosen to submit GPS coordinates in lieu of preparing a new well location plat for a plugging permit or assigned API number on the above well. The Office of Oil and Gas will not accept GPS coordinates that do not meet the following requirements:

1. Datum: NAD 1983, Zone: 17 North, Coordinate Units: meters, Altitude: height above mean sea level (MSL) – meters.
2. Accuracy to Datum – 3.05 meters
3. Data Collection Method:
Survey grade GPS ____: Post Processed Differential ____
Real-Time Differential ____
Mapping Grade GPS X: Post Processed Differential X
Real-Time Differential ____
4. **Letter size copy of the topography map showing the well location.**

RECEIVED
Office of Oil and Gas

JAN 01 2015

WV Department of Environmental Protection

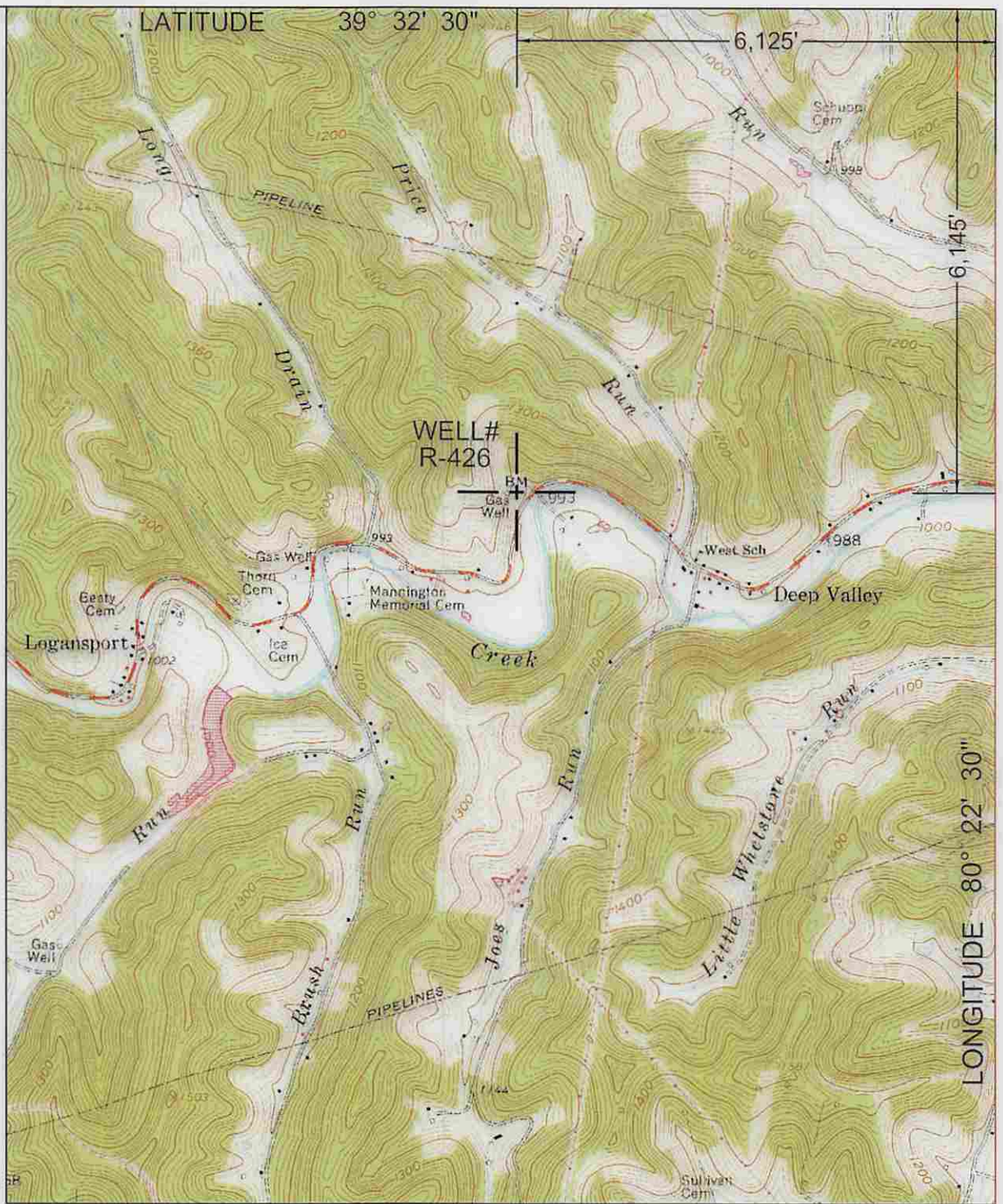
I the undersigned, hereby certify this data is correct to the best of my knowledge and belief and shows all the information required by law and the regulations issued and prescribed by the Office of Oil and Gas.

[Signature]
Signature

Professional Surveyor
Title

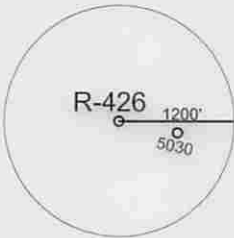
December 2, 2014
Date

03/20/2015



NORTH

SURROUNDING WELLS
WITHIN 1200' RADIUS



UTM ZONE 17N NAD83 CONUS		LAT/LONG NAD27 CONUS	
NORTHING	4,375,192 METERS	39° 31' 29.0" N	
EASTING	551,868 METERS	80° 23' 48.2" W	

I THE UNDERSIGNED, HEREBY CERTIFY THAT THIS PLAT IS CORRECT TO THE BEST OF MY KNOWLEDGE AND BELIEF AND SHOWS ALL THE INFORMATION REQUIRED BY LAW AND THE REGULATIONS ISSUED AND PRESCRIBED BY THE DEPARTMENT OF ENVIRONMENTAL PROTECTION.

P.S. 2002



(+) DENOTES LOCATION OF WELL ON UNITED STATES TOPOGRAPHIC MAPS.

DATE DECEMBER 2, 20 14

OPERATORS WELL NO. R - 426

API WELL NO. 47 - 49 - 00524 P
STATE COUNTY PERMIT

MINIMUM DEGREE OF ACCURACY: 1 / 2500 FILE NO.: GLOVER GAP 9.DWG

SCALE: 1"=2000'

PROVEN SOURCE OF ELEVATION: GPS METADATA OR COMPANY NETWORK TIED INTO U.S.G.S.

WV DEP
OFFICE OF OIL AND GAS

601 57TH ST., CHARLESTON, WV 25304



WELL TYPE: OIL GAS LIQUID INJECTION WASTE DISPOSAL "GAS" PRODUCTION STORAGE DEEP SHALLOW

LOCATION: ELEVATION: 1073.79' WATERSHED: BUFFALO CREEK

DISTRICT: MANNINGTON COUNTY: MARION QUADRANGLE: GLOVER GAP, WV 7.5'

SURFACE OWNER: THOMAS C & BESSIE VANGILDER ACREAGE: 92± ACRES

ROYALTY OWNER: _____ LEASE ACREAGE: _____

PROPOSED WORK: _____ LEASE NO.: _____

DRILL: _____ CONVERT: _____ DRILL DEEPER: _____ REDRILL: _____ FRACTURE OR STIMULATE: _____ PLUG OFF OLD: _____

FORMATION: _____ PERFORATE NEW FORMATION: _____ PLUG AND ABANDON: CLEAN OUT AND REPLUG: _____ OTHER: _____

PHYSICAL CHANGE IN WELL (SPECIFY): _____ TARGET FORMATION: NONE

ESTIMATED DEPTH: _____

WELL OPERATOR: CONSOLIDATION COAL COMPANY DESIGNATED AGENT: RONNIE HARSH

ADDRESS: 1 BRIDGE ST., MONONGAH, WV 26554 ADDRESS: 1 BRIDGE ST., MONONGAH, WV 26554

COUNTY NAME

PERMIT

03/20/2015