

WW-7
8-30-06

4704900632P



West Virginia Department of Environmental Protection
Office of Oil and Gas

WELL LOCATION FORM: GPS

API: 4704900632 WELL NO.: 1283

FARM NAME: Charles Koehler

RESPONSIBLE PARTY NAME: Peoples GAS WV LLC

COUNTY: Marion DISTRICT: Lincoln

QUADRANGLE: Mannington

SURFACE OWNER: Amy L. Koon

ROYALTY OWNER: Peoples Natutral Gas

UTM GPS NORTHING: 4373877.46

UTM GPS EASTING: 562273.87 GPS ELEVATION: 1066'

The Responsible Party named above has chosen to submit GPS coordinates in lieu of preparing a new well location plat for a plugging permit or assigned API number on the above well. The Office of Oil and Gas will not accept GPS coordinates that do not meet the following requirements:


1. Datum: NAD 1983, Zone: 17 North, Coordinate Units: meters, Altitude: height above mean sea level (MSL) – meters.
2. Accuracy to Datum – 3.05 meters
3. Data Collection Method:

Survey grade GPS _____: Post Processed Differential _____
Real-Time Differential _____

Mapping Grade GPS : Post Processed Differential
Real-Time Differential _____

4. **Letter size copy of the topography map showing the well location.**

I the undersigned, hereby certify this data is correct to the best of my knowledge and belief and shows all the information required by law and the regulations issued and prescribed by the Office of Oil and Gas.


Signature

Director, Engineering
Title

8/23/2022
Date

RECEIVED
Office of Oil and Gas
AUG 24 2022
WV Department of
Environmental Protection

10/14/2022

4704900632P

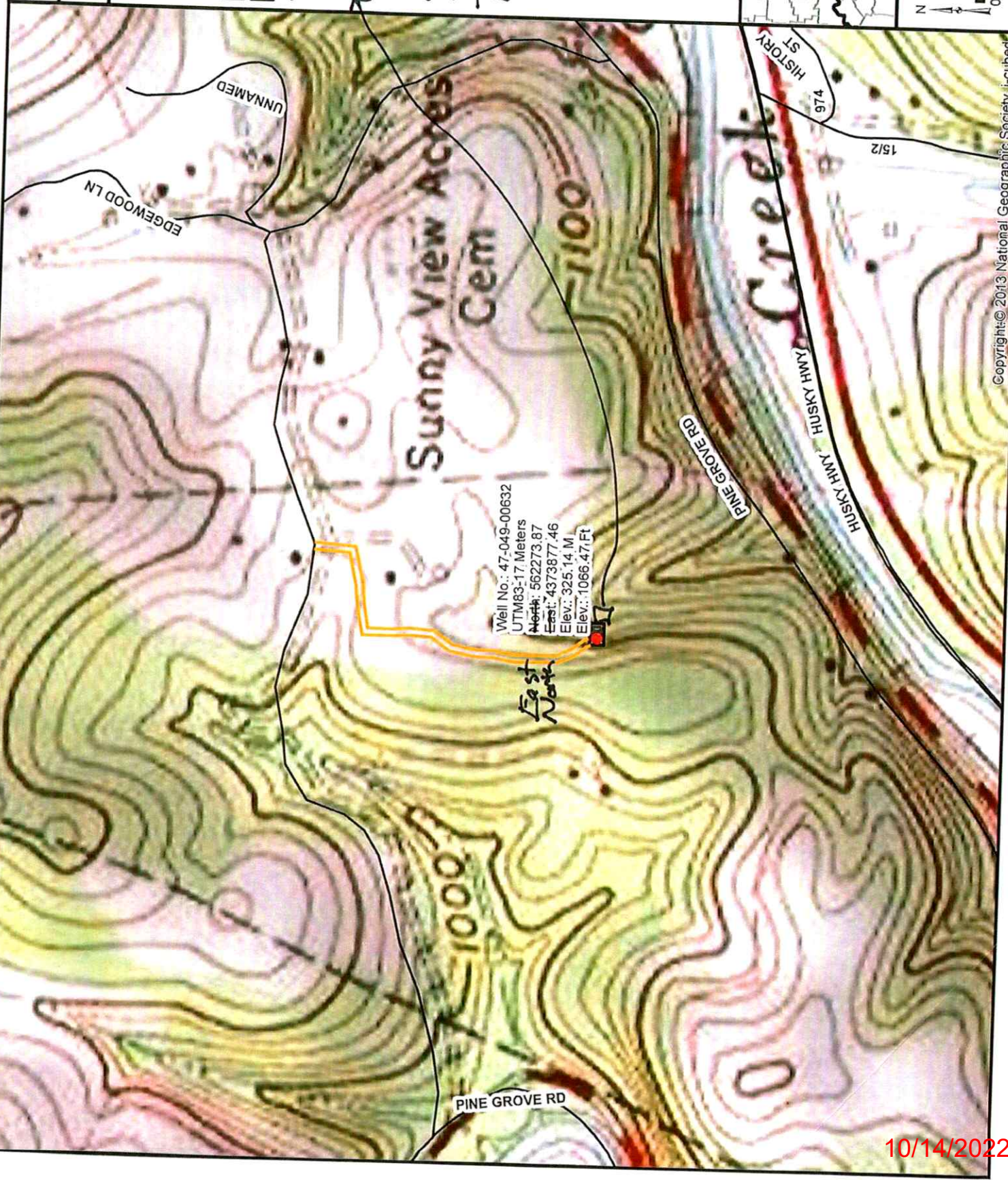
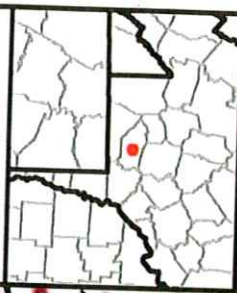
47-049-00632

Plugging Map

Legend

- Well
- Access Road
- Pits
- Pad
- Public Roads

1 pit
 10' W
 20' L
 8' D
 285 bbl



Well No.: 47-049-00632
 UTM83-17 Meters
 North: 562273.87
 East: 4373877.46
 Elev.: 325.14 M
 Elev.: 1066.47 FT

East North

Copyright © 2013 National Geographic Society, i-cubed

10/14/2022