



Diversified Gas & Oil
Corporation
100 Diversified Way
Pikeville KY, 41051

47-049-00880


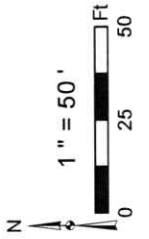
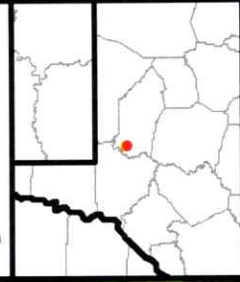
Plugging Map

Legend

- Well
- Access Road
- Pits
- Pad
- Public Roads

RECEIVED
Office of Oil and Gas
JUN 6 2025

WV Department of
Environmental Protection



Source: Esri, Maxar, Earthstar Geography, and the GIS User Community

07/18/2025



Diversified Gas & Oil
Corporation
100 Diversified Way
Pikeville KY, 41051

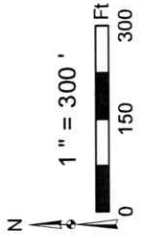
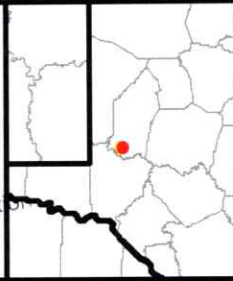
47-049-00880

Plugging Map

Legend

- Well
- Access Road
- Pits
- Pad
- Public Roads

RECEIVED
Office of Oil and Gas
JUN 6 2025
WV Department of
Environmental Protection



Well No.: 47-049-00880
UTM83-17 Meters
North: 4380590.07
East: 549509.46
Elev.: 417.97 M
Elev.: 1370.96 Ft

Copyright© 2013 National Geographic Society, Inc.

07/18/2025



West Virginia Department of Environmental Protection
Office of Oil and Gas
WELL LOCATION FORM: GPS

API: 4704900880 WELL NO.: Hays J L 26
FARM NAME: J.L. Hayes
RESPONSIBLE PARTY NAME: Diversified Production, LLC
COUNTY: Marion DISTRICT: Mannington
QUADRANGLE: Glover Gap 7.5'
SURFACE OWNER: Patricia Ann Carman
ROYALTY OWNER: ET Blue Grass, LLC
UTM GPS NORTHING: 4380590.07
UTM GPS EASTING: 549509.46 GPS ELEVATION: 1370.96'

The Responsible Party named above has chosen to submit GPS coordinates in lieu of preparing a new well location plat for a plugging permit or assigned API number on the above well. The Office of Oil and Gas will not accept GPS coordinates that do not meet the following requirements:

1. Datum: NAD 1983, Zone: 17 North, Coordinate Units: meters, Altitude: height above mean sea level (MSL) – meters.
2. Accuracy to Datum – 3.05 meters
3. Data Collection Method:

Survey grade GPS ____: Post Processed Differential ____

Real-Time Differential ____

Mapping Grade GPS X: Post Processed Differential X

Real-Time Differential ____

4. **Letter size copy of the topography map showing the well location.**

I the undersigned, hereby certify this data is correct to the best of my knowledge and belief and shows all the information required by law and the regulations issued and prescribed by the Office of Oil and Gas.

Signature

Chris Veazey - Director of Administration

Title

Date

RECEIVED
Office of Oil and Gas

JUN 6 2005

WV Department of
Environmental Protection

07/18/2025