



West Virginia Department of  
Environmental Protection  
400 Capitol Building  
Charleston, West Virginia 25305  
Phone: 304.251.3000  
Fax: 304.251.3001  
www.dep.state.wv.us

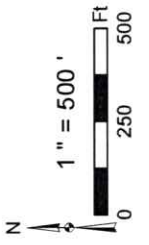
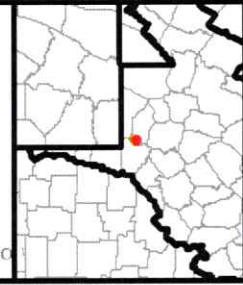
47-049-00888

Well Plugging Map

### Legend

- Well
- Access Road
- Pits
- Pad
- Public Roads

RECEIVED  
Office of Oil and Gas  
MAY 30 2025  
WV Department of  
Environmental Protection







West Virginia Department of  
Environmental Protection  
600 Capitol Building  
Charleston, West Virginia 25304  
Phone: 304.526.6000  
Fax: 304.526.6001  
www.dep.state.wv.us


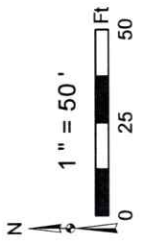
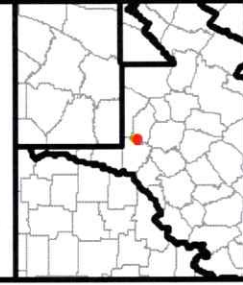
47-049-00888

Well Plugging Map

### Legend

- Well
- Access Road
- Pits
- Pad
- Public Roads

RECEIVED  
Office of Oil and Gas  
MAY 30 2025  
WV Department of  
Environmental Protection



06/13/2025

WW-7  
8-30-06



West Virginia Department of Environmental Protection  
Office of Oil and Gas  
**WELL LOCATION FORM: GPS**

API: 4704900888 WELL NO.: KENDALL ALFRED HRS 3  
FARM NAME: Alfred Kendall  
RESPONSIBLE PARTY NAME: Diversified Production, LLC  
COUNTY: Marion DISTRICT: Mannington  
QUADRANGLE: Mannington 7.5'  
SURFACE OWNER: Dennis Markel & ohn Pheasant  
ROYALTY OWNER: See Attached  
UTM GPS NORTHING: 4380550.75  
UTM GPS EASTING: 594842.41 GPS ELEVATION: 1142.44'

The Responsible Party named above has chosen to submit GPS coordinates in lieu of preparing a new well location plat for a plugging permit or assigned API number on the above well. The Office of Oil and Gas will not accept GPS coordinates that do not meet the following requirements:

1. Datum: NAD 1983, Zone: 17 North, Coordinate Units: meters, Altitude: height above mean sea level (MSL) – meters.
2. Accuracy to Datum – 3.05 meters
3. Data Collection Method:

Survey grade GPS \_\_\_\_: Post Processed Differential \_\_\_\_

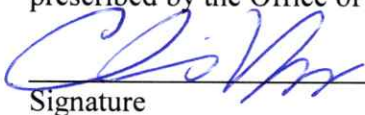
Real-Time Differential \_\_\_\_

Mapping Grade GPS X: Post Processed Differential X

Real-Time Differential \_\_\_\_

4. Letter size copy of the topography map showing the well location.

I the undersigned, hereby certify this data is correct to the best of my knowledge and belief and shows all the information required by law and the regulations issued and prescribed by the Office of Oil and Gas.

  
Signature

Chris Veazey - Director of Administration  
Title

4/30/2015  
Date

RECEIVED  
Office of Oil and Gas

MAY 30 2025

WV Department of  
Environmental Protection

06/13/2025