



---

west virginia department of environmental protection

---

Office of Oil and Gas  
601 57<sup>th</sup> Street, S.E.  
Charleston, WV 25304  
(304) 926-0450  
fax: (304) 926-0452

Harold D. Ward, Cabinet Secretary  
[www.dep.wv.gov](http://www.dep.wv.gov)

Monday, June 16, 2025  
WELL WORK PLUGGING PERMIT  
Vertical Plugging

UNKNOWN - DEP PAID PLUGGING CONTRACT  
601 57TH STREET

CHARLESTON, WV 25304

Re: Permit approval for 1  
47-049-00905-00-00

This well work permit is evidence of permission granted to perform the specified well work at the location described on the attached pages and located on the attached plat, subject to the provisions of Chapter 22 of the West Virginia Code of 1931, as amended, and all rules and regulations promulgated thereunder, and to any additional specific conditions and provisions outlined in the pages attached hereto. Notification shall be given by the operator to the Oil and Gas Inspector at least 24 hours prior to the construction of roads, locations, and/or pits for any permitted work. In addition, the well operator shall notify the same inspector 24 hours before any actual well work is commenced and prior to running and cementing casing. Spills or emergency discharges must be promptly reported by the operator to 1-800-642-3074 and to the Oil and Gas Inspector.

Upon completion of the plugging well work, the above named operator will reclaim the site according to the provisions of WV Code 22-6-30. Please be advised that form WR-38, Affidavit of Plugging and Filling Well, is to be submitted to this office within 90 days of completion of permitted well work, as should form WR-34 Discharge Monitoring Report within 30 days of discharge of pits, if applicable. Failure to abide by all statutory and regulatory provisions governing all duties and operations hereunder may result in suspension or revocation of this permit and, in addition, may result in civil and/or criminal penalties being imposed upon the operators.

Per 35 CSR 4-5.2.g this permit will expire in two (2) years from the issue date unless permitted well work is commenced. If there are any questions, please feel free to contact me at (304) 926- 0450.

James A. Martin  
Chief

A handwritten signature in blue ink, appearing to read "James A. Martin", is written over a blue circular stamp.

Operator's Well Number:  
Farm Name: BURNS, MARY  
U.S. WELL NUMBER: 47-049-00905-00-00  
Vertical Plugging  
Date Issued: 6/16/2025

## PERMIT CONDITIONS

West Virginia Code §22-6-11 allows the Office of Oil and Gas to place specific conditions upon this permit. Permit conditions have the same effect as law. Failure to adhere to the specified permit conditions may result in enforcement action.

### CONDITIONS

---

1. In the event of an accident or explosion causing loss of life or serious personal injury in or about the well or while working on the well, the well operator or its contractor shall give notice, stating the particulars of the accident or explosion, to the oil and gas inspector and the Chief within twenty-four (24) hours.
2. Well work activities shall not constitute a hazard to the safety of persons.
3. Notification shall be given by the operator to the Oil and Gas Inspector at least 24 hours prior to the construction of roads, locations and/or pits for any permitted work. In addition, the well operator shall notify the same inspector 24 hours before any actual well work is commenced and prior to running and cementing casing.

1) Date JUNE 3, 2025  
2) Operator's  
Well No. 1-A  
3) API Well No. 47-049 - 00905

STATE OF WEST VIRGINIA  
DEPARTMENT OF ENVIRONMENTAL PROTECTION  
OFFICE OF OIL AND GAS

APPLICATION FOR A PERMIT TO PLUG AND ABANDON

4) Well Type: Oil X / Gas X / Liquid injection        / Waste disposal        /  
(If "Gas, Production X or Underground storage       ) Deep        / Shallow X

5) Location: Elevation 1008' Watershed PAW PAW CREEK  
District PAW PAW County MARION Quadrangle MANNINGTON 7.5'

6) Well Operator UNKNOWN - WVDEP PAID PLUGGING CONTRACT 7) Designated Agent H. JASON HARMON  
Address 601 57TH STREET Address 601 57TH STREET  
CHARLESTON, WV 25304 CHARLESTON, WV 25304

8) Oil and Gas Inspector to be notified 9) Plugging Contractor  
Name JEFF PROPST Name M&A ENERGY SERVICES LLC  
Address 4936 LITTLE SAND RUN ROAD Address 264 INDUSTRIAL PARK ROAD  
BUCKHANNON, WV 26201 JANE LEW, WV 26378

10) Work Order: The work order for the manner of plugging this well is as follows:

**PLEASE SEE ATTACHED "PLUGGING PROCEDURE" FOR WELL WORK PROCEDURE  
CLASS A CEMENT WILL BE USED**

RECEIVED  
Office of Oil and Gas

JUN 06 2025

WV Department of  
Environmental Protection

Notification must be given to the district oil and gas inspector 24 hours before permitted work can commence.

Work order approved by inspector Jeff Propst Date JUNE 3, 2025

06/20/2025



264 Industrial Park Road  
Jane Lew, WV 26378  
304-805-2157

### Plugging Procedure

**Well Name:** 1-A  
**County:** Marion  
**State:** WV  
**API:** 47-049-00905  
**Date:** 1/10/2025

GL Elevation: 1016'

Unknown casing information and geological information

Formation Depths are estimated based on offset well (47-049-00597) information

Big Dunkard Sand	988	1079
Gas Sand	1164	1189
1st Salt Sand	1304	1330
2nd Salt Sand	1404	1431
Little Lime	1724	1729
Big Lime	1734	1804
Big Injun	1804	

RECEIVED  
Office of Oil and Gas  
JUN 06 2025  
WV Department of  
Environmental Protection

1. Notify DEP Inspector 48 hours in advance of commencement of operations.
2. Check and record pressures on casing and tubing.
3. Pull any production tubing/rods/etc.
4. Check TD.
5. Kill well as needed with 6% bentonite gel. **Ensure 6% Bentonite gel is between each cement plug.**
6. TIH with workstring and set a Class A cement plug from TD to 50' below the casing shoe.
7. TOOH with workstring and WOC.
8. Tag TOC and top off as needed.
9. Make an attempt to pull the casing. If casing will not come out, perforate casing as needed up to 50' below freepoint.
10. TIH and cement from previous cement top to 1650'.
11. Tag TOC and top off as needed.
12. Make an attempt to pull the casing. If casing will not come out, perforate casing as needed up to 50' below freepoint.
13. TOOH and WOC.
14. Set a 50' plug in the stub and above the casing cut point. (100' total)
15. TOOH and WOC.
16. Tag TOC and top off as needed.
17. TIH and cement from previous cement top to 800'.
18. Tag TOC and top off as needed.
19. Make an attempt to pull the casing. If casing will not come out, perforate casing as needed up to 50' below freepoint.
20. TOOH and WOC.
21. TIH with workstring and cement from 350' to surface.
22. Install above ground monument. Monument must be minimum 6" diameter, 30" above ground and 10' below ground to contain API# and date plugged.
23. Reclaim location and well road to WV DEP specifications.

Jeff A Probst 6/16/2025 06/20/2025



RECEIVED  
Office of Oil and Gas  
JUN 06 2025  
WV Department of  
Environmental Protection

API# 47-049-00905



06/20/2025

47-049-00597  
OFFSET TO 47-049-00905

RECEIVED  
Office of Oil and Gas  
JUN 06 2025  
WV Department of  
Environmental Protection

107  
 108  
 109  
 110  
 111  
 112  
 113  
 114  
 115  
 116  
 117  
 118  
 119  
 120  
 121  
 122  
 123  
 124  
 125  
 126  
 127  
 128  
 129  
 130  
 131  
 132  
 133  
 134  
 135  
 136  
 137  
 138  
 139  
 140  
 141  
 142  
 143  
 144  
 145  
 146  
 147  
 148  
 149  
 150  
 151  
 152  
 153  
 154  
 155  
 156  
 157  
 158  
 159  
 160  
 161  
 162  
 163  
 164  
 165  
 166  
 167  
 168  
 169  
 170  
 171  
 172  
 173  
 174  
 175  
 176  
 177  
 178  
 179  
 180  
 181  
 182  
 183  
 184  
 185  
 186  
 187  
 188  
 189  
 190  
 191  
 192  
 193  
 194  
 195  
 196  
 197  
 198  
 199  
 200

1  
 2  
 3  
 4  
 5  
 6  
 7  
 8  
 9  
 10  
 11  
 12  
 13  
 14  
 15  
 16  
 17  
 18  
 19  
 20  
 21  
 22  
 23  
 24  
 25  
 26  
 27  
 28  
 29  
 30  
 31  
 32  
 33  
 34  
 35  
 36  
 37  
 38  
 39  
 40  
 41  
 42  
 43  
 44  
 45  
 46  
 47  
 48  
 49  
 50  
 51  
 52  
 53  
 54  
 55  
 56  
 57  
 58  
 59  
 60  
 61  
 62  
 63  
 64  
 65  
 66  
 67  
 68  
 69  
 70  
 71  
 72  
 73  
 74  
 75  
 76  
 77  
 78  
 79  
 80  
 81  
 82  
 83  
 84  
 85  
 86  
 87  
 88  
 89  
 90  
 91  
 92  
 93  
 94  
 95  
 96  
 97  
 98  
 99  
 100

101  
 102  
 103  
 104  
 105  
 106  
 107  
 108  
 109  
 110  
 111  
 112  
 113  
 114  
 115  
 116  
 117  
 118  
 119  
 120  
 121  
 122  
 123  
 124  
 125  
 126  
 127  
 128  
 129  
 130  
 131  
 132  
 133  
 134  
 135  
 136  
 137  
 138  
 139  
 140  
 141  
 142  
 143  
 144  
 145  
 146  
 147  
 148  
 149  
 150  
 151  
 152  
 153  
 154  
 155  
 156  
 157  
 158  
 159  
 160  
 161  
 162  
 163  
 164  
 165  
 166  
 167  
 168  
 169  
 170  
 171  
 172  
 173  
 174  
 175  
 176  
 177  
 178  
 179  
 180  
 181  
 182  
 183  
 184  
 185  
 186  
 187  
 188  
 189  
 190  
 191  
 192  
 193  
 194  
 195  
 196  
 197  
 198  
 199  
 200

201  
 202  
 203  
 204  
 205  
 206  
 207  
 208  
 209  
 210  
 211  
 212  
 213  
 214  
 215  
 216  
 217  
 218  
 219  
 220  
 221  
 222  
 223  
 224  
 225  
 226  
 227  
 228  
 229  
 230  
 231  
 232  
 233  
 234  
 235  
 236  
 237  
 238  
 239  
 240  
 241  
 242  
 243  
 244  
 245  
 246  
 247  
 248  
 249  
 250  
 251  
 252  
 253  
 254  
 255  
 256  
 257  
 258  
 259  
 260  
 261  
 262  
 263  
 264  
 265  
 266  
 267  
 268  
 269  
 270  
 271  
 272  
 273  
 274  
 275  
 276  
 277  
 278  
 279  
 280  
 281  
 282  
 283  
 284  
 285  
 286  
 287  
 288  
 289  
 290  
 291  
 292  
 293  
 294  
 295  
 296  
 297  
 298  
 299  
 300

301  
 302  
 303  
 304  
 305  
 306  
 307  
 308  
 309  
 310  
 311  
 312  
 313  
 314  
 315  
 316  
 317  
 318  
 319  
 320  
 321  
 322  
 323  
 324  
 325  
 326  
 327  
 328  
 329  
 330  
 331  
 332  
 333  
 334  
 335  
 336  
 337  
 338  
 339  
 340  
 341  
 342  
 343  
 344  
 345  
 346  
 347  
 348  
 349  
 350  
 351  
 352  
 353  
 354  
 355  
 356  
 357  
 358  
 359  
 360  
 361  
 362  
 363  
 364  
 365  
 366  
 367  
 368  
 369  
 370  
 371  
 372  
 373  
 374  
 375  
 376  
 377  
 378  
 379  
 380  
 381  
 382  
 383  
 384  
 385  
 386  
 387  
 388  
 389  
 390  
 391  
 392  
 393  
 394  
 395  
 396  
 397  
 398  
 399  
 400

401  
 402  
 403  
 404  
 405



*Copy 1/19/91*

1. THE UNDERSIGNED, HEREBY CERTIFY THAT THIS PLAT IS CORRECT TO THE BEST OF MY KNOWLEDGE AND BELIEF AND SHOWS ALL THE INFORMATION REQUIRED BY LAW AND THE REGULATION ISSUED AND PRESCRIBED BY THE DEPARTMENT OF MINES (SIGNED) \_\_\_\_\_

FILE NO. \_\_\_\_\_ MAP \_\_\_\_\_ SCALE \_\_\_\_\_ MINIMUM DEGREE OF \_\_\_\_\_ ACCURACY \_\_\_\_\_ PROVEN SOURCE OF \_\_\_\_\_ ELEVATION \_\_\_\_\_ RECORDS \_\_\_\_\_

STATE OF WEST VIRGINIA  
DEPARTMENT OF MINES  
OIL AND GAS DIVISION

(1) (2) (3) (4) (5) (6) (7) (8) (9) (10) (11) (12) (13) (14) (15) (16) (17) (18) (19) (20) (21) (22) (23) (24) (25) (26) (27) (28) (29) (30) (31) (32) (33) (34) (35) (36) (37) (38) (39) (40) (41) (42) (43) (44) (45) (46) (47) (48) (49) (50) (51) (52) (53) (54) (55) (56) (57) (58) (59) (60) (61) (62) (63) (64) (65) (66) (67) (68) (69) (70) (71) (72) (73) (74) (75) (76) (77) (78) (79) (80) (81) (82) (83) (84) (85) (86) (87) (88) (89) (90) (91) (92) (93) (94) (95) (96) (97) (98) (99) (100)

DATE \_\_\_\_\_ COUNTY \_\_\_\_\_ PERMIT \_\_\_\_\_

47 - 049 - 0597-00

WELL NO. \_\_\_\_\_ STATE \_\_\_\_\_ COUNTY \_\_\_\_\_

WELL TYPE ON \_\_\_\_\_ GAS \_\_\_\_\_ LIQUID INJECTION \_\_\_\_\_ WATER SHED \_\_\_\_\_ DEEP \_\_\_\_\_ SHALLOW \_\_\_\_\_

LOCATION ELEVATION \_\_\_\_\_ DISTRICT \_\_\_\_\_ COUNTY \_\_\_\_\_

SURFACE OWNER \_\_\_\_\_ SURFACE ACREAGE \_\_\_\_\_

LEASE NO. \_\_\_\_\_

PROPOSED NAME \_\_\_\_\_

STIMULATE \_\_\_\_\_ PLUG OFF OLD FORMATION \_\_\_\_\_

FORMATION \_\_\_\_\_ OTHER PHYSICAL CHANGE IN WELL SPECIFIC \_\_\_\_\_

PLUG AND ABANDON \_\_\_\_\_ CLEAN OUT AND RE-PLUG \_\_\_\_\_

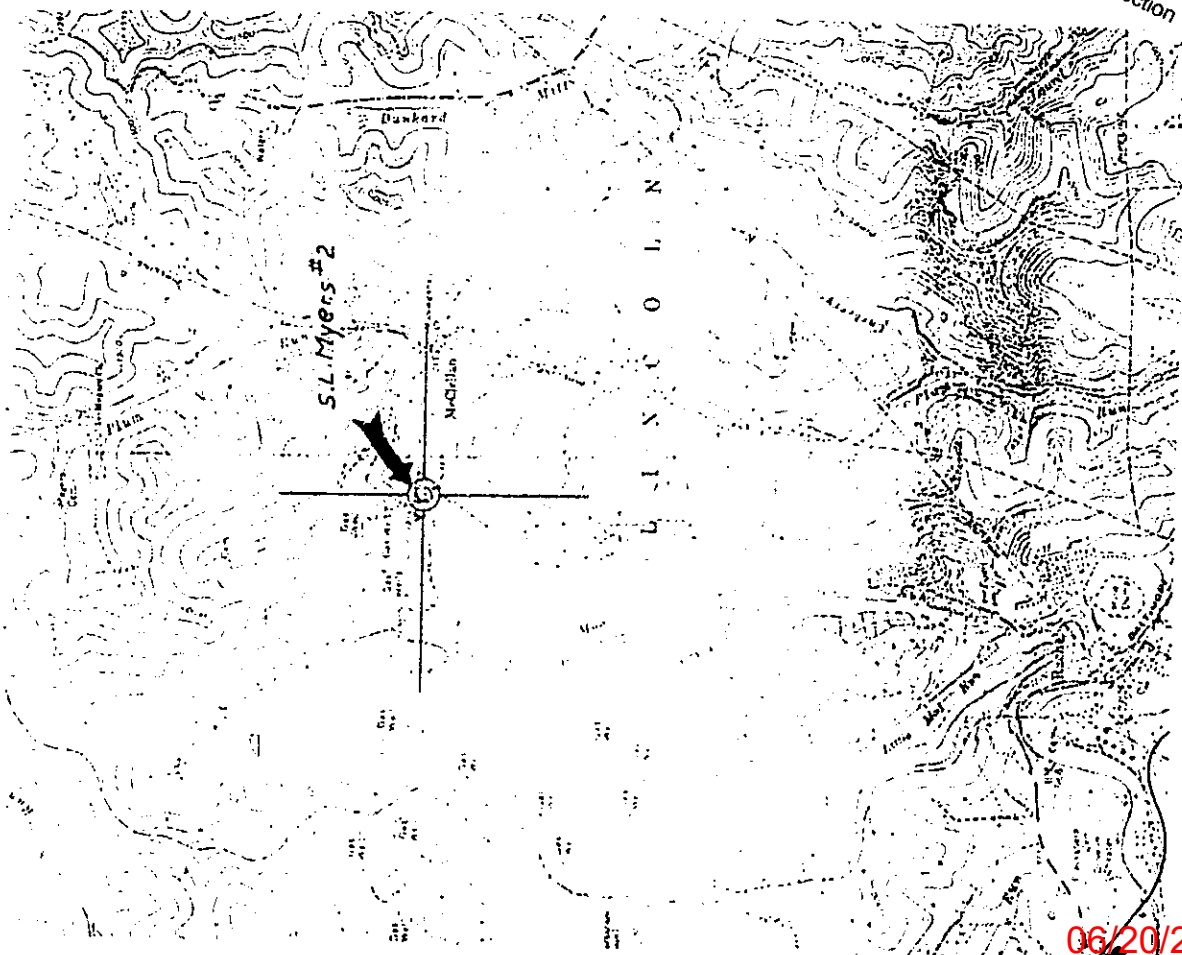
WELL FORMATION \_\_\_\_\_ ESTIMATED DEPTH \_\_\_\_\_

WELL OPERATOR \_\_\_\_\_ DESIGNATED AGENCY \_\_\_\_\_

ADDRESS \_\_\_\_\_

BRIDGEPORT WV 26330

RECEIVED  
Office of Oil and Gas  
JUN 06 2025  
WV Department of Environmental Protection



06/20/2025



WW-4A  
Revised 6-07

1) Date: JUNE 3, 2025  
2) Operator's Well Number  
1-A \_\_\_\_\_  
3) API Well No.: 47 - 049 - 00905

**STATE OF WEST VIRGINIA**  
**DEPARTMENT OF ENVIRONMENTAL PROTECTION, OFFICE OF OIL AND GAS**  
**NOTICE OF APPLICATION TO PLUG AND ABANDON A WELL**

RECEIVED  
Office of Oil and Gas

4) Surface Owner(s) to be served: (a) Name <u>GILLESPIE, JOEY DAWN &amp; CARY L TULANOWSKI</u> Address <u>4314 CROSSROADS RD</u> <u>FAIRVIEW, WV 26570</u> (b) Name _____ Address _____ (c) Name _____ Address _____	5) (a) Coal Operator Name _____ Address _____ (b) Coal Owner(s) with Declaration Name <u>OHIO VALLEY RESOURCES INC, ET AL</u> Address <u>46226 NATIONAL ROAD</u> <u>ST CLAIRSVILLE, OH 43950</u> (c) Coal Lessee with Declaration Name _____ Address _____
6) Inspector Address <u>JEFF PROPST</u> <u>4936 LITTLE SAND RUN ROAD</u> <u>BUCKHANNON, WV 26201</u> Telephone <u>681-990-2569</u>	

WV Department of  
Environmental Protection

**TO THE PERSONS NAMED ABOVE: You should have received this Form and the following documents:**

- (1) The application to Plug and Abandon a Well on Form WW-4B, which sets out the parties involved in the work and describes the well its and the plugging work order; and
- (2) The plat (surveyor's map) showing the well location on Form WW-6.


The reason you received these documents is that you have rights regarding the application which are summarized in the instructions on the reverses side. However, you are not required to take any action at all.

Take notice that under Chapter 22-6 of the West Virginia Code, the undersigned well operator proposes to file or has filed this Notice and Application and accompanying documents for a permit to plug and abandon a well with the Chief of the Office of Oil and Gas, West Virginia Department of Environmental Protection, with respect to the well at the location described on the attached Application and depicted on the attached Form WW-6. Copies of this Notice, the Application, and the plat have been mailed by registered or certified mail or delivered by hand to the person(s) named above (or by publication in certain circumstances) on or before the day of mailing or delivery to the Chief.

Well Operator	<u>UNKNOWN - WVDEP PAID PLUGGING CONTRACT</u>	
By:	<u>JAMES CLAYTON ("CLAY") COCHRAN, PRESIDENT</u>	
Its:	<u>M&amp;A ENERGY SERVICES LLC</u>	
Address	<u>159 PERRY HWY STE 106</u>	<u>264 INDUSTRIAL PARK ROAD</u>
	<u>PITTSBURGH, PA 15229</u>	<u>JANE LEW, WV 26378</u>
Telephone	<u>724-338-0327</u>	<u>304-439-4357</u>

Subscribed and sworn before me this 3RD day of JUNE, 2025

My Commission Expires OCTOBER 10, 2029



**Oil and Gas Privacy Notice**

The Office of Oil and Gas processes your personal information, such as name, address and phone number, as a part of our regulatory duties. Your personal information may be disclosed to other State agencies or third parties in the normal course of business or as needed to comply with statutory or regulatory requirements, including Freedom of Information Act requests. Our office will appropriately secure your personal information. If you have any questions about our use of your personal information, please contact DEP's Chief Privacy Officer at [depprivacyofficer@wv.gov](mailto:depprivacyofficer@wv.gov).

06/20/2025



2. WAYNE AMMONS


M&A ENERGY SERVICES LLC

264 INDUSTRIAL PARK ROAD

JANE LEW, WEST VIRGINIA 26378

M&A25001-4  
47-049-00905

Plugging Permit Packet



9589 0710 5270 2126 8990 08

9589 0710 5270 2126 8990 08

U.S. Postal Service<sup>™</sup>  
**CERTIFIED MAIL<sup>®</sup> RECEIPT**  
Domestic Mail Only

For delivery information, visit our website at [www.usps.com](http://www.usps.com)<sup>®</sup>.

Certified Mail Fee

\$

Extra Services & Fees (check box, add fee as appropriate)

- ☐ Return Receipt (hardcopy) \$  
☐ Return Receipt (electronic) \$  
☐ Certified Mail Restricted Delivery \$  
☐ Adult Signature Required \$  
☐ Adult Signature Restricted Delivery \$

Postage

\$

Total Postage and

\$

Sent To

Street and Apt. No.

City, State, ZIP+4<sup>®</sup>

PS Form 3800, 11-01

GILLESPIE, JOEY DAWN &  
CARY L TULANOWSKI  
4314 CROSSROADS RD  
FAIRVIEW, WV 26570

SENDER: COMPLETE

- ☐ Complete items 1, 2  
☐ Print your name and  
so that we can return  
this card to you  
or on the front if space

1. Article Addressed to:

GILLESPIE, JOEY DAWN &  
CARY L TULANOWSKI  
4314 CROSSROADS RD  
FAIRVIEW, WV 26570



9590 9402 8526 3186 4548 24

2. Article Number (Transfer from service label)

9589 0710 5270 2126 8990 08

PS Form 3811, July 2020 PSN 7530-02-000-9053

DELIVERY

- ☐ Agent  
☐ Addressee  
C. Date of Delivery

D. Is delivery address different from item 1? ☐ Yes  
If YES, enter delivery address below: ☐ No

3. Service Type  
☐ Adult Signature  
☐ Adult Signature Restricted Delivery  
☐ Certified Mail<sup>®</sup>  
☐ Certified Mail Restricted Delivery  
☐ Collect on Delivery  
☐ Collect on Delivery Restricted Delivery  
☐ Mail Restricted Delivery
- ☐ Priority Mail Express<sup>®</sup>  
☐ Registered Mail<sup>™</sup>  
☐ Registered Mail Restricted Delivery  
☐ Signature Confirmation<sup>™</sup>  
☐ Signature Confirmation Restricted Delivery


Domestic Return Receipt

RECEIVED  
Office of Oil and Gas  
JUN 06 2025  
WV Department of  
Environmental Protection

06/20/2025



M&A25001-4, 23, 24 & 26  
47-049-00905, 02542, 02544 & 02580  
Plugging Permit Packets



9589 0710 5270 0615 5121 79  
9589 0710 5270 0615 5121 79

U.S. Postal Service<sup>TM</sup>  
**CERTIFIED MAIL<sup>®</sup> RECEIPT**  
Domestic Mail Only

For delivery information, visit our website at [www.usps.com](http://www.usps.com).

Certified Mail Fee

Extra Services & Fees (check box, add fee as appropriate)

<input type="checkbox"/> Return Receipt (hardcopy)	\$
<input type="checkbox"/> Return Receipt (electronic)	\$
<input type="checkbox"/> Certified Mail Restricted Delivery	\$
<input type="checkbox"/> Adult Signature Required	\$
<input type="checkbox"/> Adult Signature Restricted Delivery	\$

Postage

Total Postage and

Sent To

Street and Apt. No

City, State, Zip+4<sup>®</sup>

PS Form 3800, U.S.

OHIO VALLEY RESOURCES INC, ET AL  
46226 NATIONAL ROAD  
ST CLAIRSVILLE, OH 43950

Postmark  
Here

P. WAYNE AMMONS  
M&A ENERGY SERVICES LLC  
264 INDUSTRIAL PARK ROAD  
JANE LEW, WEST VIRGINIA 26378

TO:  
OHIO VALLEY RESOURCES INC, ET AL  
46226 NATIONAL ROAD  
ST CLAIRSVILLE, OH 43950

SENDER: COMPLETE THIS SECTION

- Complete items 1, 2, and 3.
- Print your name and address on the reverse so that we can return the card to you.
- Attach this card to the back of the mailpiece, or on the front if space permits.

1. Article Addressed to:

OHIO VALLEY RESOURCES INC, ET AL  
46226 NATIONAL ROAD  
ST CLAIRSVILLE, OH 43950



9590 9402 8526 3186 4547 87

COMPLETE THIS SECTION ON DELIVERY

- A. Signature ☒ Agent ☐ Addressee
- B. Received by (Printed Name) C. Date of Delivery
- D. Is delivery address different from item 1? ☐ Yes ☐ No  
If YES, enter delivery address below:

3. Service Type
- |  |   |
|--|---|
| <input type="checkbox"/> Adult Signature                         | <input type="checkbox"/> Priority Mail Express <sup>®</sup>         |
| <input type="checkbox"/> Adult Signature Restricted Delivery     | <input type="checkbox"/> Registered Mail <sup>TM</sup>              |
| <input type="checkbox"/> Certified Mail <sup>®</sup>             | <input type="checkbox"/> Registered Mail Restricted Delivery        |
| <input type="checkbox"/> Certified Mail Restricted Delivery      | <input type="checkbox"/> Signature Confirmation <sup>TM</sup>       |
| <input type="checkbox"/> Collect on Delivery                     | <input type="checkbox"/> Signature Confirmation Restricted Delivery |
| <input type="checkbox"/> Collect on Delivery Restricted Delivery |   |

RECEIVED  
Office of Oil and Gas  
JUN 06 2025

WV Department of  
Environmental Protection

06/20/2025



WW-9  
(5/16)

API Number 47 - 049 - 00905  
Operator's Well No. **1-A**

STATE OF WEST VIRGINIA  
DEPARTMENT OF ENVIRONMENTAL PROTECTION  
OFFICE OF OIL AND GAS  
FLUIDS/ CUTTINGS DISPOSAL & RECLAMATION PLAN

Operator Name UNKNOWN - WVDEP PAID PLUGGING CONTRACT OP Code \_\_\_\_\_

Watershed (HUC 10) PAW PAW CREEK Quadrangle MANNINGTON 7.5'

Do you anticipate using more than 5,000 bbls of water to complete the proposed well work? Yes ☐ No ☒

Will a pit be used? Yes ☐ No ☒

If so, please describe anticipated pit waste: \_\_\_\_\_

Will a synthetic liner be used in the pit? Yes ☐ No ☒ If so, what ml.? \_\_\_\_\_

Proposed Disposal Method For Treated Pit Wastes:

- \_\_\_\_\_ Land Application (if selected provide a completed form WW-9-GPP)
- \_\_\_\_\_ Underground Injection ( UIC Permit Number \_\_\_\_\_)
- \_\_\_\_\_ Reuse (at API Number \_\_\_\_\_)
- ☒ Off Site Disposal (Supply form WW-9 for disposal location)
- \_\_\_\_\_ Other (Explain \_\_\_\_\_)

Will closed loop system be used? If so, describe: YES. GEL WILL BE CIRCULATED FROM TANK THROUGH WELLBORE AND RETURNED BACK TO TANK

Drilling medium anticipated for this well (vertical and horizontal)? Air, freshwater, oil based, etc. FRESH WATER, GEL AND/OR CEMENT

-If oil based, what type? Synthetic, petroleum, etc. \_\_\_\_\_

Additives to be used in drilling medium? BENTONITE, BICARBONATE OF SODA

Drill cuttings disposal method? Leave in pit, landfill, removed offsite, etc. LANDFILL

-If left in pit and plan to solidify what medium will be used? (cement, lime, sawdust) \_\_\_\_\_

-Landfill or offsite name/permit number? MEADOWFILL, LANDFILL-PERMIT #SWF 1032

Permittee shall provide written notice to the Office of Oil and Gas of any load of drill cuttings or associated waste rejected at any West Virginia solid waste facility. The notice shall be provided within 24 hours of rejection and the permittee shall also disclose where it was properly disposed.

I certify that I understand and agree to the terms and conditions of the GENERAL WATER POLLUTION PERMIT issued on April 1, 2016, by the Office of Oil and Gas of the West Virginia Department of Environmental Protection. I understand that the provisions of the permit are enforceable by law. Violations of any term or condition of the general permit and/or other applicable law or regulation can lead to enforcement action.

I certify under penalty of law that I have personally examined and am familiar with the information submitted on this application form and all attachments thereto and that, based on my inquiry of those individuals immediately responsible for obtaining the information, I believe that the information is true, accurate, and complete. I am aware that there are significant penalties for submitting false information, including the possibility of fine or imprisonment.


Company Official Signature \_\_\_\_\_

Company Official (Typed Name) JAMES CLAYTON ("CLAY") COCHRAN

Company Official Title PRESIDENT

Subscribed and sworn before me this 3RD day of JUNE, 20 25

My commission expires OCTOBER 10, 2029





Proposed Revegetation Treatment: Acres Disturbed LESS THAN 1 ACRE Prevegetation pH \_\_\_\_\_Lime 3 Tons/acre or to correct to pH 6.0Fertilizer type 10-20-20 or EQUIVALENTFertilizer amount 500 lbs/acreMulch 2 Tons/acreSeed Mixtures**Temporary**

Seed Type lbs/acre

**Permanent**

Seed Type lbs/acre

FESCUE 30

CLOVER 5

CONTRACTOR MIX 10

## Attach:

Maps(s) of road, location, pit and proposed area for land application (unless engineered plans including this info have been provided). If water from the pit will be land applied, provide water volume, include dimensions (L, W, D) of the pit, and dimensions (L, W), and area in acres, of the land application area.

Photocopied section of involved 7.5' topographic sheet.

RECEIVED  
Office of Oil and Gas

JUN 06 2025

Plan Approved by: Jeff Propp 6-3-2025WV Department of  
Environmental Protection

Comments: \_\_\_\_\_

NO PITS WILL BE USED. REMOVE OIL & GAS PRODUCTION DEBRIS [I.E., PUMPJACK, PRODUCTION TANK(S), PIPE, GAS METER(S)] FROM THE SITE. PROPERLY RECLAIM, SEED, AND MULCH ALL DISTURBED AREAS TO DEP STANDARDS

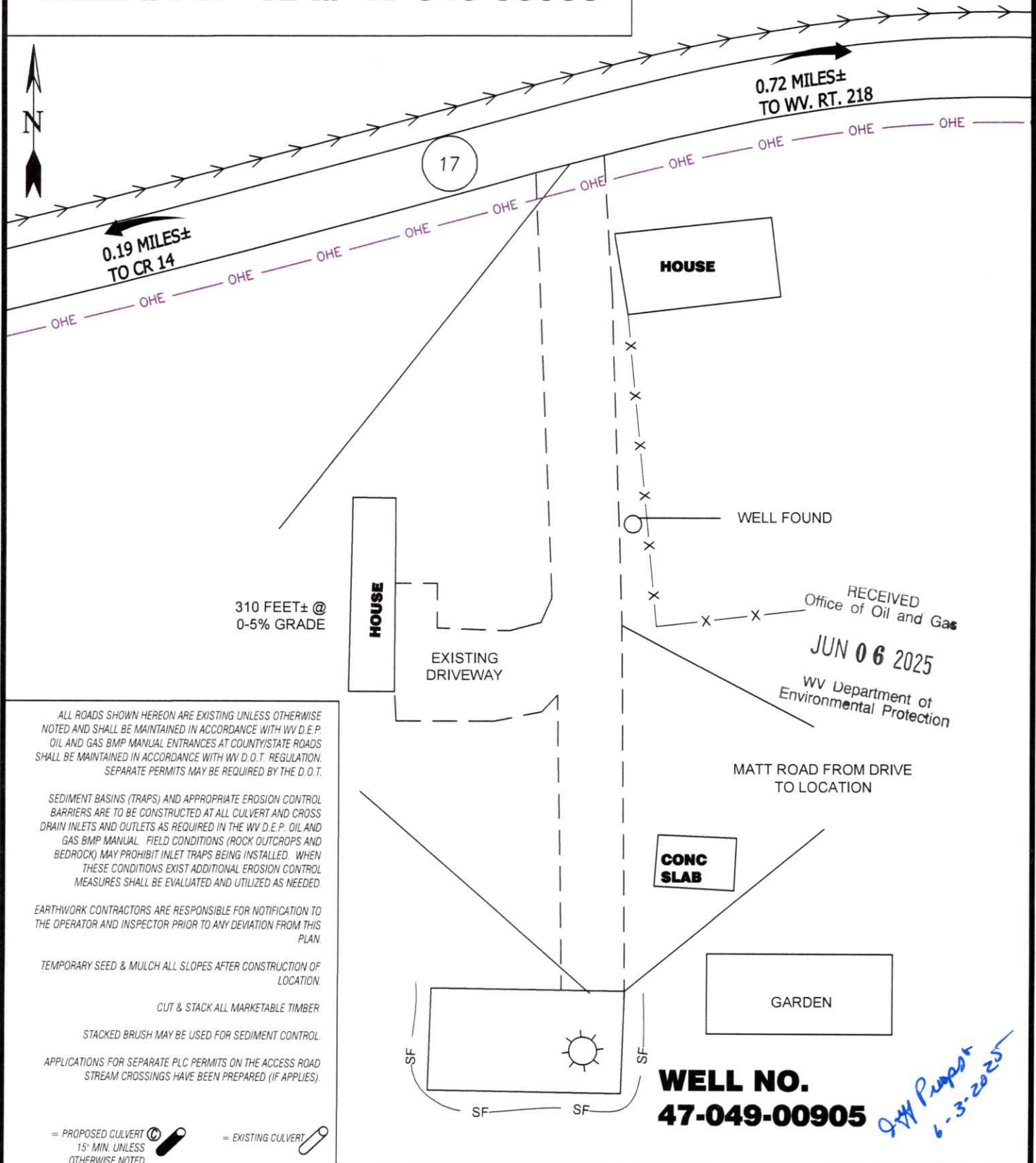
Title: Inspector Date: 6-3-2025Field Reviewed? ( ) Yes ( ☒ ) No

06/20/2025

# WELL #1-A API# 47-049-00905

Form WW-9

page of



SCALE: 1"=50'



WELL NO.  
47-049-00905

6-3-2025



12 Vanhorn Drive | P.O. Box 150 | Glenville, WV 26351 | 304.482.5634  
1412 Kanawha Boulevard, East | Charleston, WV 25301 | 304.346.3952  
254 East Beckley Bypass | Beckley, WV 25801 | 304.253.5296

06/20/2025

CADD FILE:  
9522-SURV-REC-R00-  
GF-032625.DWG

DATE  
3-26-25

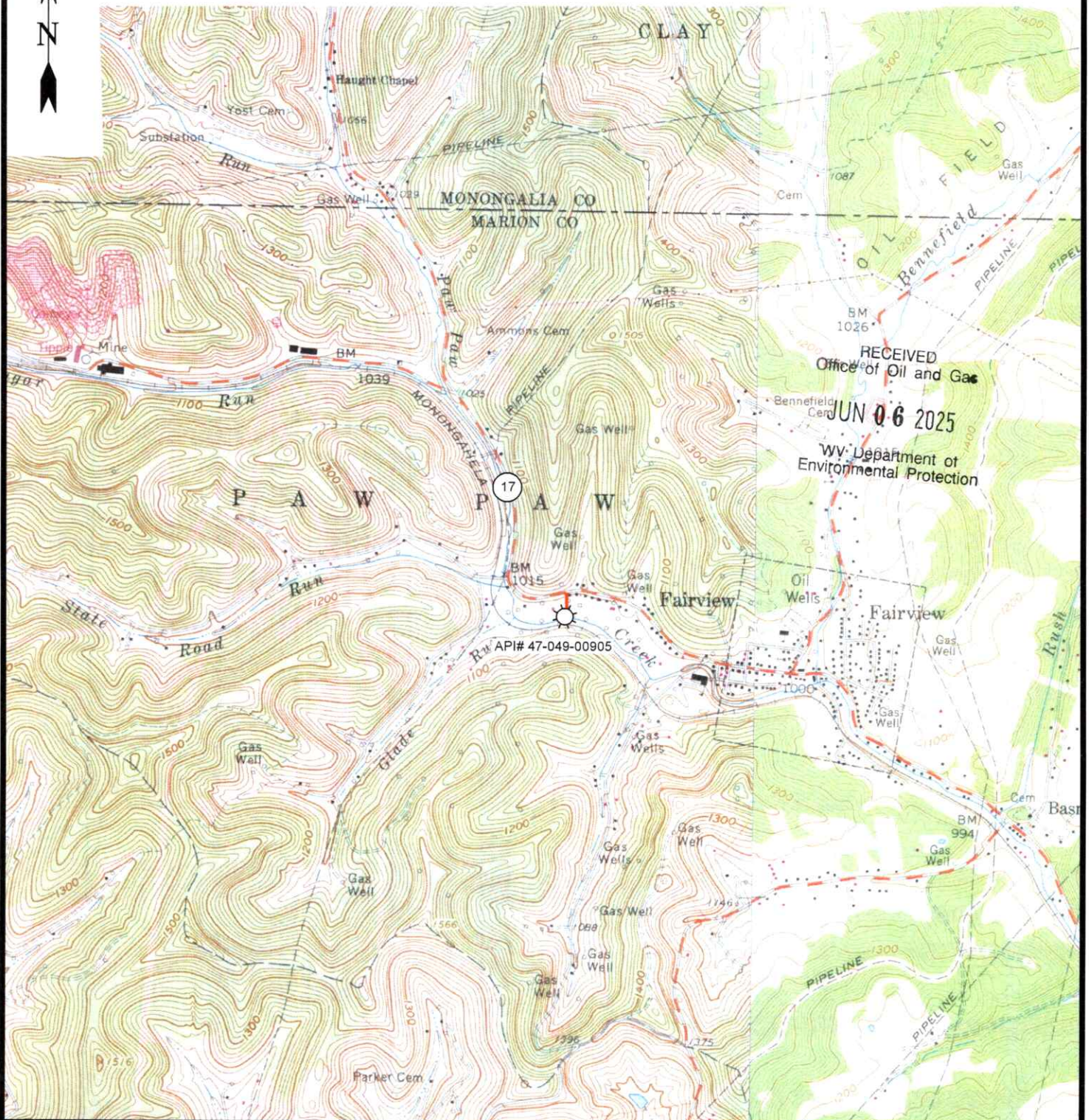
FILE NO.  
9522

DRAWN BY  
GF



# WELL #1-A

## API #47-049-00905



12 Vanhorn Drive | P.O. Box 150 | Glenville, WV 26351 | 304.462.5834  
1412 Kanawha Boulevard, East | Charleston, WV 25301 | 304.346.3952  
254 East Beckley Bypass | Beckley, WV 25801 | 304.255.5296

[slswv.com](http://slswv.com)

MANNINGTON 7.5' USGS QUAD

**SCALE: 1"=2000'**

0' 2000' 4000'



DRAWN BY	FILE NO.	DATE	CADD FILE:
GF	9522	3-26-25	9522-SURV-TOPG-R00- GF-032625.DWG

06/20/2025







WW-4B

API No. 47-049-00905

Farm Name \_\_\_\_\_

Well No. 1-A

## INSTRUCTIONS TO COAL OPERATORS OWNERS AND LESSEE

The well operator named on the obverse side of WW-4 (B) is about to abandon the well described in the enclosed materials and will commence the work of plugging and abandoning said well on the date the inspector is notified. Which date shall not be less than five days after the day on which this notice and application so mailed is received, or in due course should be received by the Department of Environmental Protection Office of Oil & Gas.

This notice and application is given to you in order that your respective representatives may be present at the plugging and filling of said well. You are further notified that whether you are represented or not the operator will proceed to plug and fill said well in the manner required by Section 24, Article 6, Chapter 22 of the Code and given in detail on obverse side of this application.

NOTE: If you wish this well to be plugged according to 22-6-24(d) then as per Regulation 35CSR4-13.9 you must complete and return to this office on form OB-16 "Request by Coal Operator, Owner, or Lessee for plugging" prior to the issuance of this plugging permit.

RECEIVED  
Office of Oil and Gas

JUN 06 2025

WV Department of  
Environmental Protection

### WAIVER

The undersigned coal operator \_\_\_\_/ owner \_\_\_\_/ lessee \_\_\_\_/ of the coal under this well location has examined this proposed plugging work order. The undersigned has no objection to the work proposed to be done at this location, provided, the well operator has complied with all applicable requirements of the West Virginia Code and the governing regulations.

Date: \_\_\_\_\_

By: \_\_\_\_\_

Its \_\_\_\_\_

06/20/2025

## SURFACE OWNER WAIVER

Operator's Well  
Number

1-A (47-049-00905)

### INSTRUCTIONS TO SURFACE OWNERS NAMED ON PAGE WW4-A

The well operator named on page WW-4A is applying for a permit from the State to plug and abandon a well. (Note: If the surface tract is owned by more than three persons, then these materials were served on you because your name appeared on the Sheriff's tax ticket on the land or because you actually occupy the surface tract. In either case, you may be the only owner who will actually receive these materials.) See Chapter 22 of the West Virginia Code. Well work permits are valid for 24 months. If you do not own any interest in the surface tract, please forward these materials to the true owner immediately if you know who it is. Also, please notify the well operator and the Office of Oil and Gas.

**NOTE: YOU ARE NOT REQUIRED TO FILE ANY COMMENT.**

### **WHERE TO FILE COMMENTS AND OBTAIN ADDITIONAL INFORMATION:**

Chief, Office of Oil and Gas  
Department of Environmental Protection  
601 57<sup>th</sup> St. SE  
Charleston, WV 25304  
(304) 926-0450

RECEIVED  
Office of Oil and Gas  
JUN 06 2025  
WV Department of  
Environmental Protection

**Time Limits and methods for filing comments.** The law requires these materials to be served on or before the date the operator files his Application. You have **FIVE (5) DAYS** after the filing date to file your comments. Comments must be filed in person or received in the mail by the Chief's office by the time stated above. You may call the Chief's office to be sure of the date. Check with your postmaster to ensure adequate delivery time or to arrange special expedited handling. If you have been contacted by the well operator and you have signed a "voluntary statement of no objection" to the planned work described in these materials, then the permit may be issued at any time.

**Comments must be in writing.** Your comments must include your name, address and telephone number, the well operator's name and well number and the approximate location of the proposed well site including district and county from the application. You may add other documents, such as sketches, maps or photographs to support your comments.

The Chief has the power to deny or condition a well work permit based on comments on the following grounds:

- 1) The proposed well work will constitute a hazard to the safety of persons.
- 2) The soil erosion and sediment control plan is not adequate or effective;
- 3) Damage would occur to publicly owned lands or resources;
- 4) The proposed well work fails to protect fresh water sources or supplies;
- 5) The applicant has committed a substantial violation of a previous permit or a substantial violation of one or more of the rules promulgated under Chapter 22, and has failed to abate or seek review of the violation..."

**If you want a copy of the permit as it is issued or a copy of the order denying the permit, you should request a copy from the Chief.**

### **VOLUNTARY STATEMENT OF NO OBJECTION**

I hereby state that I have read the instructions to surface owners and that I have received copies of a Notice and Application For A Permit To Plug And Abandon on Forms WW-4A and WW-4B, and a survey plat.

I further state that I have no objection to the planned work described in these materials, and I have no objection to a permit being issued on those materials.

FOR EXECUTION BY A NATURAL PERSON  
ETC.

FOR EXECUTION BY A CORPORATION,

_____	Date _____	Name _____
Signature		By _____
		Its _____
		_____ Date _____

Signature

Date  
06/20/2025

11/10/2016

## PLUGGING PERMIT CHECKLIST

RECEIVED  
Office of Oil and Gas  
JUN 06 2025  
WV Department of  
Environmental Protection

## Plugging Permit

- ☐ WW-4B
- ☒ WW-4B signed by inspector
- ☒ WW-4A
- ☒ SURFACE OWNER WAIVER or PROOF THAT APPLICATION WAS SENT BY REGISTERED OR CERTIFIED MAIL
- ☒ COAL OWNER/COAL OPERATOR/COAL LESSEE WAIVERS or PROOF THAT APPLICATION WAS SENT BY REGISTERED OR CERTIFIED MAIL
- ☒ WW-9 PAGE 1 (NOTARIZED)
- ☒ WW-9 PAGE 2 with attached drawing of road, location, pit and proposed area for land application
- ☐ WW-9 GPP PAGE 1 and 2 if well effluent will be land applied
- ☒ RECENT MYLAR PLAT OR WW-7
- ☒ WELL RECORDS/COMPLETION REPORT
- ☒ TOPOGRAPHIC MAP OF WELL, SHOWING PIT IF PIT IS USED
- ☐ MUST HAVE VALID BOND IN OPERATOR'S NAME
- ☐ CHECK FOR \$100 IF PIT IS USED

947 Permit  
6-3-2025

06/20/2025



Kennedy, James P &lt;james.p.kennedy@wv.gov&gt;

---

**plugging permits issued 4704900905 02542 02544 02580**

1 message

**Kennedy, James P** <james.p.kennedy@wv.gov>

Mon, Jun 16, 2025 at 3:40 PM

To: Henry J Harmon &lt;henry.j.harmon@wv.gov&gt;, Jeff A Propst &lt;jeff.a.propst@wv.gov&gt;, Wayne Ammons &lt;wammons@ma-resources.com&gt;, mtrach@wvassessor.com

To whom it may concern, plugging permits have been issued for 4704900905 02542 02544 02580.

--

**James Kennedy**

Environmental Resource Specialist III / Permitting

WVDEP Office of Oil and Gas




601 57<sup>th</sup> Street, SE

Charleston, WV 25304

304-926-0499 ext. 45025

[james.p.kennedy@wv.gov](mailto:james.p.kennedy@wv.gov)

---

**4 attachments** **4704902544.pdf**  
3129K **4704902580.pdf**  
3355K **4704902542.pdf**  
3351K **4704900905.pdf**  
3355K

06/20/2025