

4704900486

WW-7
8-30-06



RECEIVED
Office of Oil and Gas
JAN 29 2024
WV Department of
Environmental Protection

West Virginia Department of Environmental Protection
Office of Oil and Gas
WELL LOCATION FORM: GPS

API: 4704900919 WELL NO.: EA Blackshere 9
FARM NAME: EA Blackshere
RESPONSIBLE PARTY NAME: Diversified Production, LLC
COUNTY: Marion DISTRICT: Mannington
QUADRANGLE: Mannington 7.5'
SURFACE OWNER: Larry W. Watson
ROYALTY OWNER: Clarence A. Sams
UTM GPS NORTHING: 4378366.74
UTM GPS EASTING: 558926.83 GPS ELEVATION: 1427.72'

The Responsible Party named above has chosen to submit GPS coordinates in lieu of preparing a new well location plat for a plugging permit or assigned API number on the above well. The Office of Oil and Gas will not accept GPS coordinates that do not meet the following requirements:

- Datum: NAD 1983, Zone: 17 North, Coordinate Units: meters, Altitude: height above mean sea level (MSL) – meters.
- Accuracy to Datum – 3.05 meters
- Data Collection Method:
Survey grade GPS ____ : Post Processed Differential ____
Real-Time Differential ____
Mapping Grade GPS X : Post Processed Differential X
Real-Time Differential ____
- Letter size copy of the topography map showing the well location.**

I the undersigned, hereby certify this data is correct to the best of my knowledge and belief and shows all the information required by law and the regulations issued and prescribed by the Office of Oil and Gas.

Signature

Chris Veazey - Permitting Supervisor
Title

01/23/24
Date



Diversified Gas & Oil Corporation
100 Diversified Way
Pikeville KY, 41051


47-049-00919

Plugging Map

Legend

- Well
- Access Road
- Pits
- Pad
- Public Roads

RECEIVED
Office of Oil and Gas
JAN 29 2024
WV Department of
Environmental Protection



Source: Esri, Maxar, Earthstar Geographics, and the GIS User Community

4704900








Diversified Gas & Oil Corporation
100 Diversified Way
Pikeville KY, 41051

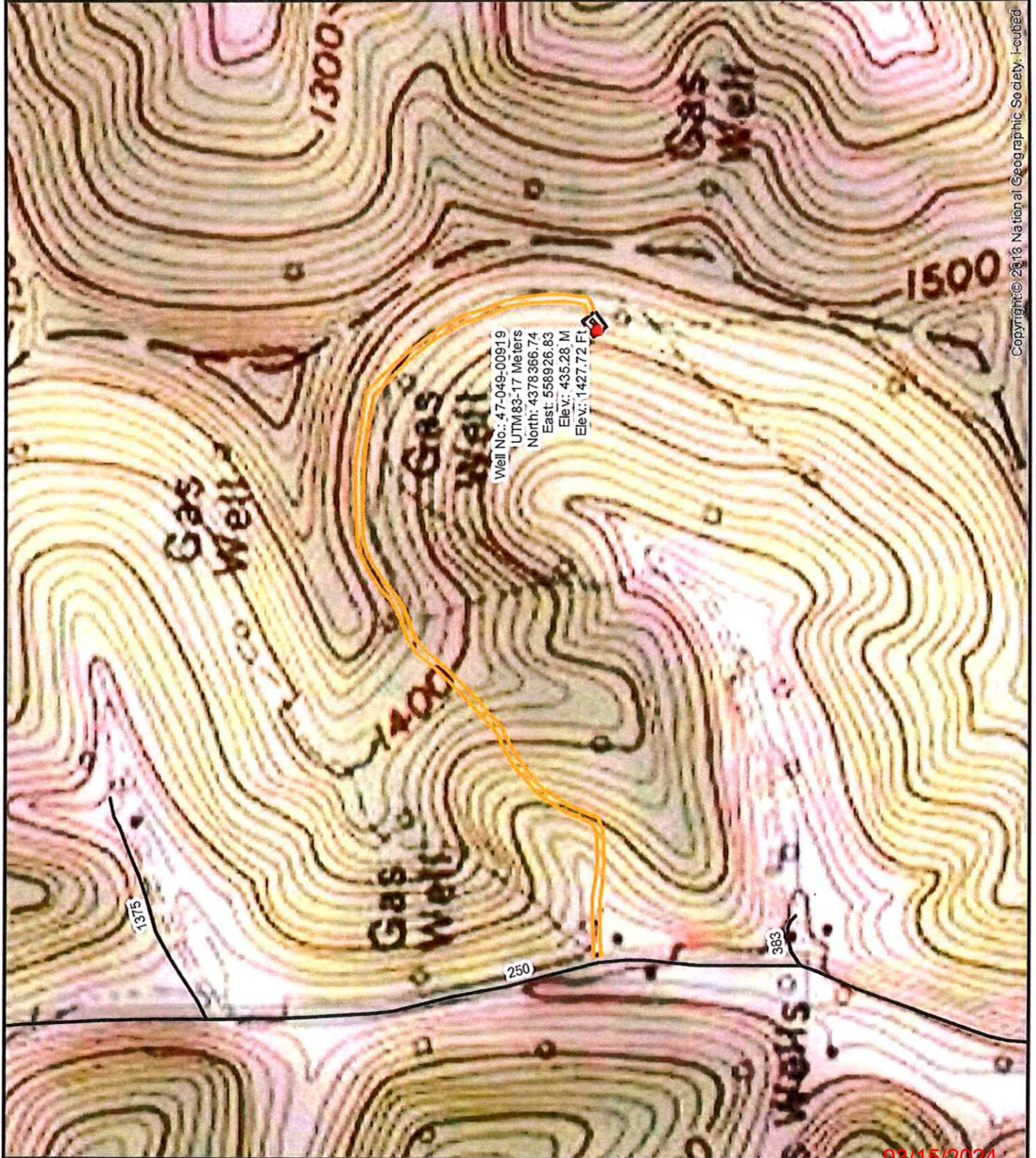
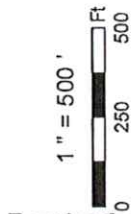
47-049-00919

Plugging Map

Legend

-  Well
-  Access Road
-  Pits
-  Pad
-  Public Roads

RECEIVED
Office of Oil and Gas
JAN 29 2024
WV Department of
Environmental Protection



Well No.: 47-049-00919
UTM83-17 Meters
North: 4378366.74
East: 558926.83
Elev.: 435.28 M
Elev.: 1427.72 Ft

Copyright © 2018 National Geographic Society. H000601

03/15/2024