



**west virginia** department of environmental protection

Office of Oil and Gas  
601 57th Street SE  
Charleston, WV 25304  
(304) 926-0450  
(304) 926-0452 fax

Earl Ray Tomblin, Governor  
Randy C. Huffiman, Cabinet Secretary  
www.dep.wv.gov

September 05, 2014


**WELL WORK PLUGGING PERMIT**

**Plugging**

This permit, API Well Number: 47-4901405, issued to CONSOLIDATION COAL COMPANY, is evidence of permission granted to perform the specified well work at the location described on the attached pages and located on the attached plat, subject to the provisions of Chapter 22 of the West Virginia Code of 1931, as amended, and all rules and regulations promulgated thereunder, and to all conditions and provisions outlined in the pages attached hereto. Notification shall be given by the operator to the Oil and Gas Inspector at least 24 hours prior to the construction of roads, locations, and/or pits for any permitted work. In addition, the well operator shall notify the same inspector 24 hours before any actual well work is commenced and prior to running and cementing casing. Spills or emergency discharges must be promptly reported by the operator to 1-800-642-3074 and to the Oil and Gas inspector.

Upon completion of the plugging well work, the above named operator will reclaim the site according to the provisions of WV Code 22-6-30. The above named operator will also file, as required in WV Code 22-6-23, an affidavit on form WR-38 by two experienced persons in the operator's employment and the Oil and Gas inspector that the work authorized under this permit was performed and a description given. Failure to abide by all statutory and regulatory provisions governing all duties and operations here under may result in suspensions or revocation of this permit and in addition may result in civil and/or criminal penalties being imposed upon the operator.

This permit will expire in two (2) years from date of issue. If there are any questions, please free to contact me at (304) 926-0499 ext. 1654.



James Martin  
Chief

Operator's Well No: L-43  
Farm Name: STULL, CARROLL LEE  
**API Well Number: 47-4901405**  
**Permit Type: Plugging**  
Date Issued: 09/05/2014

## PERMIT CONDITIONS

West Virginia Code §22-6-11 allows the Office of Oil and Gas to place specific conditions upon this permit. Permit conditions have the same effect as law. Failure to adhere to the specified permit conditions may result in enforcement action.

### CONDITIONS

---

1. All pits must be lined with a minimum of 20 mil thickness synthetic liner.
2. In the event of an accident or explosion causing loss of life or serious personal injury in or about the well or while working on the well, the well operator or its contractor shall give notice, stating the particulars of the accident or explosion, to the oil and gas inspector and the Chief within twenty-four (24) hours.
3. Well work activities shall not constitute a hazard to the safety of persons.
4. This well is under a consent order and must be plugged under the terms of that agreement.

4901405P

FORM WW-4(B)  
Rev. 2/01

1.) Date: August 17, 20 14  
2.) Operator's Well No. L-43  
3.) API Well No. 47 - 49 - 01405  
State County Permit

STATE OF WEST VIRGINIA  
DIVISION OF ENVIRONMENTAL PROTECTION  
OFFICE OF OIL & GAS  
APPLICATION FOR A PERMIT TO PLUG & ABANDON

4.) WELL TYPE: Oil \_\_\_\_\_ / Gas X / Liquid injection \_\_\_\_\_ / Waste disposal \_\_\_\_\_  
(IF "Gas", Production \_\_\_\_\_ / Underground storage \_\_\_\_\_ / Deep \_\_\_\_\_ / Shallow X)

5.) LOCATION: Elevation: 1221.082' Watershed: Flat Run of Pyles Fork of Buffalo Creek  
District: Mannington County: Marion Quadrangle: Mannington 7.5'

6.) WELL OPERATOR Consolidation Coal Co. 7.) DESIGNATED AGENT Ronnie Harsh  
Address 1 Bridge St. Address 1 Bridge St.  
Monongah, WV 26554 Monongah, WV 26554

8.) OIL & GAS INSPECTOR TO BE NOTIFIED 9.) PLUGGING CONTRACTOR  
Name Bill Hendershot Name \_\_\_\_\_  
Address 403 James St. Address \_\_\_\_\_  
Mannington, WV 26582

10.) WORK ORDER: The work order for the manner of plugging this well is as follows:

SEE EXHIBIT NO. 1

OK  
Sum

Notification must be given to the district oil and gas inspector 24 hours before permitted work can commence.

RECEIVED  
Office of Oil and Gas  
AUG 21 2014

WV Department of  
Environmental Protection

Work order approved by inspector \_\_\_\_\_ Date \_\_\_\_\_

09/05/2014

**EXHIBIT NO. 1**

The work order for the manner of plugging this well is as follows:

The wellbore will be cleaned out to the total depth or attainable bottom. An attempt to remove all casing shall be made by pulling a minimum of 150% of the casing string weight. From the total depth or attainable bottom to the surface, casing will be removed so that only a single string will be left in the wellbore, if it can be removed. Intact and uncemented casing as determined by electronic logging shall be perforated, ripped, or milled at no greater than 100 ft. intervals from total depth or attainable bottom, to the top of the casing. A borehole survey will be conducted to determine the top and bottom of any mineable coal seam. In addition, starting at a point 5 ft. below through 5 ft. above any mineable coal seam, any casing shall be ripped, cut, or perforated on no greater than 5 ft. intervals. Circulation will have been established using gelled water to the clean out depth. Expanding cement will be placed from the total depth or attainable bottom to 100 ft. above any mineable coal seam. From that point to the surface, a light cement mixture shall be used to fill the wellbore. A monument with the API No. will be set on the wellbore at the surface. All plugging work shall comply with WV Code Chapter 22 Article 6.

4901405P

WR-35

DATE: September 2, 2004  
API#: 47-4901405

State of West Virginia  
Department of Environmental Protection  
Office of Oil and Gas

Well Operator's Report of Well Work

Farm Name: Stull, Carroll Lee Operator Well No.: L-43

LOCATION: Elevation: 1161 Quadrangle: Mannington

District: Mannington County: Marion  
Latitude: 6343.00 Feet South of 39 Deg. 37 Min. 30 Sec.  
Longitude: 313.33 Feet West of 80 Deg. 20 Min. 00 Sec.

Company: CNX Gas Company LLC (North)

	Casing & Tubing	Used In Drilling	Left In Well	Cement Fill Up Cu. Ft.
Address: 1800 Washington Road				
Pittsburgh, PA 15241				
Agent: Edwin Merrifield				
Inspector: Steve Mossor				
Date Permit Issued: 1/21/2003				
Date Well Work Commenced: Existing Borehole				
Date Well Work Completed: Converted to well				
Verbal Plugging:				
Date Permission granted on:				
Rotary Cable Rlg				
Total Depth (feet): 912				
Fresh Water Depth (ft.):				
Salt Water Depth (ft.):				
Is coal being mined in area (N/Y)? No				
Coal Depths (ft.): 905				

OPEN FLOW DATA

Producing formation Pittsburgh Coal Seam Pay zone depth (ft) 905  
Gas: Initial open flow 103 MCF/d Oil: Initial open flow 0 Bbl/d  
Final open flow 103 MCF/d Final open flow 0 Bbl/d  
Time of open flow between initial and final tests 0 Hours  
Static rock pressure 1 psig (surface pressure) after - Hours

Second producing formation None Pay zone depth (ft) \_\_\_\_\_  
Gas: Initial open flow \_\_\_\_\_ MCF/d Oil: Initial open flow \_\_\_\_\_ Bbl/d  
Final open flow \_\_\_\_\_ MCF/d Final open flow \_\_\_\_\_ Bbl/d  
Time of open flow between initial and final tests \_\_\_\_\_ Hours  
Static rock pressure \_\_\_\_\_ psig (surface pressure) after \_\_\_\_\_ Hours

NOTE: ON BACK OF THIS FORM PUT THE FOLLOWING: 1). DETAILS OF PERFORATED INTERVALS, FRACTURING OR STIMULATING, PHYSICAL CHANGE, ETC. 2). THE WELL LOG WHICH IS A SYSTEMATIC DETAILED GEOLOGICAL RECORD OF ALL FORMATIONS INCLUDING COAL ENCOUNTERED BY THE WELLBORE.

Signed: Joseph P. Aman  
By: Joseph P. Aman  
Date: September 2, 2004

RECEIVED  
Office of Oil & Gas  
Office of Chief  
SEP 07 2004  
WV Department of  
Environmental Protection  
09/06/2014

MAR 14 05

49 01405f

FORM WW-4(A)  
Revised 6-07

1) Date: August 17, 2014  
2) Operator's Well No. L-43  
3) API Well No. 47-49-01405  
State County Permit

STATE OF WEST VIRGINIA  
DEPARTMENT OF ENVIRONMENTAL PROTECTION, OFFICE OF OIL AND GAS  
NOTICE OF APPLICATION TO PLUG AND ABANDON A WELL

4) SURFACE OWNER(S) TO BE SERVED  
(a) Name Mary M Stull  
Address RR 1 Box 228  
Mannington, WV 26582 ✓  
  
(b) Name \_\_\_\_\_  
Address \_\_\_\_\_  
  
(c) Name \_\_\_\_\_  
Address \_\_\_\_\_  
  
(6) INSPECTOR \_\_\_\_\_  
Address \_\_\_\_\_  
  
Telephone \_\_\_\_\_

5)a) COAL OPERATOR  
Name CONSOLIDATION COAL CO.  
Address 1 Bridge St.  
Monongah, WV 26554  
  
(b) COAL OWNER(S) WITH DECLARATION:  
Name \_\_\_\_\_  
Address \_\_\_\_\_  
  
(c) COAL LESSEE WITH DECLARATION:  
Name \_\_\_\_\_  
Address \_\_\_\_\_

TO THE PERSON(S) NAMED ABOVE: You should have received this Form and the following documents:

- (1) The Application to Plug and Abandon a Well on form WW-4B, which sets out the parties involved in the work, and describes the well and its location and the plugging work order; and
- (2) The Plat (surveyor's map) showing the well location on Form WW-6.

THE REASON YOU RECEIVED THESE DOCUMENTS IS THAT YOU HAVE RIGHTS REGARDING THE APPLICATION WHICH ARE SUMMARIZED IN THE "INSTRUCTIONS" ON THE REVERSE SIDE OF THE COPY OF THE APPLICATION (FORM WW-4(B) DESIGNATED FOR YOU. HOWEVER, YOU ARE NOT REQUIRED TO TAKE ANY ACTION AT ALL.

Take notice under Chapter 22-6 of the West Virginia Code, the undersigned well operator proposes to file or has filed this Notice and Application and accompanying documents for a permit to plug and abandon a well with the Chief of the Office of Oil and Gas, West Virginia Department of Environmental Protection, with respect to the well at the location described on the attached Application and depicted on the attached Form WW-6. Copies of this Notice, the Application, and the plat have been mailed by registered or certified mail or delivery by hand to the person(s) named above (or by publication in certain circumstances) on or before the day of mailing or delivery by the Chief.

RECEIVED  
Office of Oil and Gas  
WV Department of Environmental Protection

WELL OPERATOR Consolidation Coal Company  
By Ronnie Hard  
Its Project Engineer / Agent  
Address 1 Bridge St.  
Monongah, West Virginia 26554  
Telephone (304) - 534 - 4748

Subscribed and sworn before me this 18th day of August, 2014

Janet L. Lieving Notary Public  
Marion County, State of West Virginia

My commission expires June 13, 2024



Oil and Gas Privacy Notice  
The Office of Oil and Gas processes your personal information, such as name, address and phone number, as a part of our regulatory duties. Your personal information may be disclosed to other State agencies or third parties in the normal course of business or as needed to comply with statutory or regulatory requirements, including Freedom of Information Act requests. Our office will appropriately secure your personal information. If you have any questions about our use of your personal information, please contact DEP's Chief Privacy Officer at [depprivacyofficer@wv.gov](mailto:depprivacyofficer@wv.gov). 09/05/2014

4901405P

U.S. Postal Service <sup>TM</sup> **R. Hark**  
**CERTIFIED MAIL <sup>TM</sup> RECEIPT** **L-43**  
(Domestic Mail Only; No Insurance Coverage Provided)

For delivery information visit our website at [www.usps.com](http://www.usps.com)

**OFFICIAL USE**

7010 1060 0001 6642 2345

Postage	\$ .69
Certified Fee	3.30
Return Receipt Fee (Endorsement Required)	2.70
Restricted Delivery Fee (Endorsement Required)	
Total Postage & Fees	\$6.69



Sent To **Mary M. Stull**

Street, Apt. No.,  
or PO Box No. **RR 1 Box 228**

City, State, ZIP+4 **MANNINGTON, WV 26582**

PS Form 3800, August 2006 See Reverse for Instructions

RECEIVED  
Office of Oil and Gas  
AUG 21 2014  
WV Department of  
Environmental Protection

09/05/2014

STATE OF WEST VIRGINIA  
DEPARTMENT OF ENVIRONMENTAL PROTECTION  
OFFICE OF OIL AND GAS

CONSTRUCTION AND RECLAMATION PLAN AND SITE REGISTRATION APPLICATION FORM  
GENERAL PERMIT FOR OIL AND GAS PIT WASTE DISCHARGE

Operator Name Consolidation Coal Company OP Code 10950

Watershed Flat Run of Pyles Fork of Buffalo Creek Quadrangle Mannington

Elevation 1221.08' County Marion District Mannington

Description of anticipated Pit Waste: N/A

Do you anticipate using more than 5,000 bbls of water to complete the proposed well work? Yes \_\_\_\_\_ No X

Will a synthetic liner be used in the pit? N/A. If so, what mil.?\_\_\_\_\_

Proposed Disposal Method For Treated Pit Wastes:

- Land Application
- Underground Injection (UIC Permit Number \_\_\_\_\_)
- Reuse (at API Number \_\_\_\_\_)
- Off Site Disposal (Supply form WW-9 for disposal location)
- Other (Explain Tanks, see attached letter)

Drilling medium anticipated for this well? Air, freshwater, oil based, etc. Freshwater  
If oil based, what type? Synthetic, petroleum, etc.?\_\_\_\_\_

Additives to be used? Bentonite, Bicarbonate of Soda

Drill cuttings disposal method? Leave in pit, landfill, removed offsite, etc. Reused or Disposed (see attached letter)  
-If left in pit and plan to solidify what medium will be used? Cement, lime, sawdust \_\_\_\_\_  
-Landfill or offsite name/permit number? \_\_\_\_\_

I certify that I understand and agree to the terms and conditions of the GENERAL WATER POLLUTION PERMIT issued on August 1, 2005, by the Office of Oil and Gas of the West Virginia Department of Environmental Protection. I understand that the provisions of the permit are enforceable by law. Violations of any term or condition of the general permit and/or other applicable law or regulation can lead to enforcement action.

I certify under penalty of law that I have personally examined and am familiar with the information submitted on this application form and all attachments thereto and that, based on my inquiry of those individuals immediately responsible for obtaining the information, I believe that the information is true, accurate, and complete. I am aware that there are significant penalties for submitting false information, including the possibility of fine or imprisonment.

Company Official Signature Ronnie Harsh

Company Official (Typed Name) Ronnie Harsh


Company Official Title Project Engineer

Subscribed and sworn before me this 18<sup>th</sup> day of August, 2014

Janet L. Liewing

Notary Public

My commission expires June 13, 2024



Office of Oil and Gas  
AUG 21 2014  
WV Department of Environmental Protection



Consolidation Coal Company  
Northern West Virginia Operations  
1 Bridge Street  
Monongah, WV 26554

phone: 304-534-4748  
fax: 304-534-4739  
e-mail: [ronnieharsh@consolenergy.com](mailto:ronnieharsh@consolenergy.com)  
web: [www.coalsource.com](http://www.coalsource.com)

\*Name: RONNIE HARSH  
\*title: Project Engineer

April. 7, 2014

Department of Environmental Protection  
Office of Oil and Gas  
601 57<sup>th</sup> Street, SE  
Charleston, WV 25304-2345  
Phone: (304) 926-0499  
Fax: (304) 926-0452

**To Whom It May Concern:**

As per the Department of Environmental Protection, Office of Oil and Gas request, Consolidation Coal Company, Northern West Virginia Operations, submits the following procedures utilizing pit waste.

Upon submitting a well work application (without general permit for Oil and Gas Pit Waste Discharge Application), Consolidation Coal Company, Northern West Virginia Operations, will construct no pits, but instead will use mud tanks to contain all drilling muds.

Once the well is completed, that material (minus the cave material) will be trucked to the next well to be plugged or to DEP impoundment facilities number U-78-83, U-104-83, or U-1011-93.

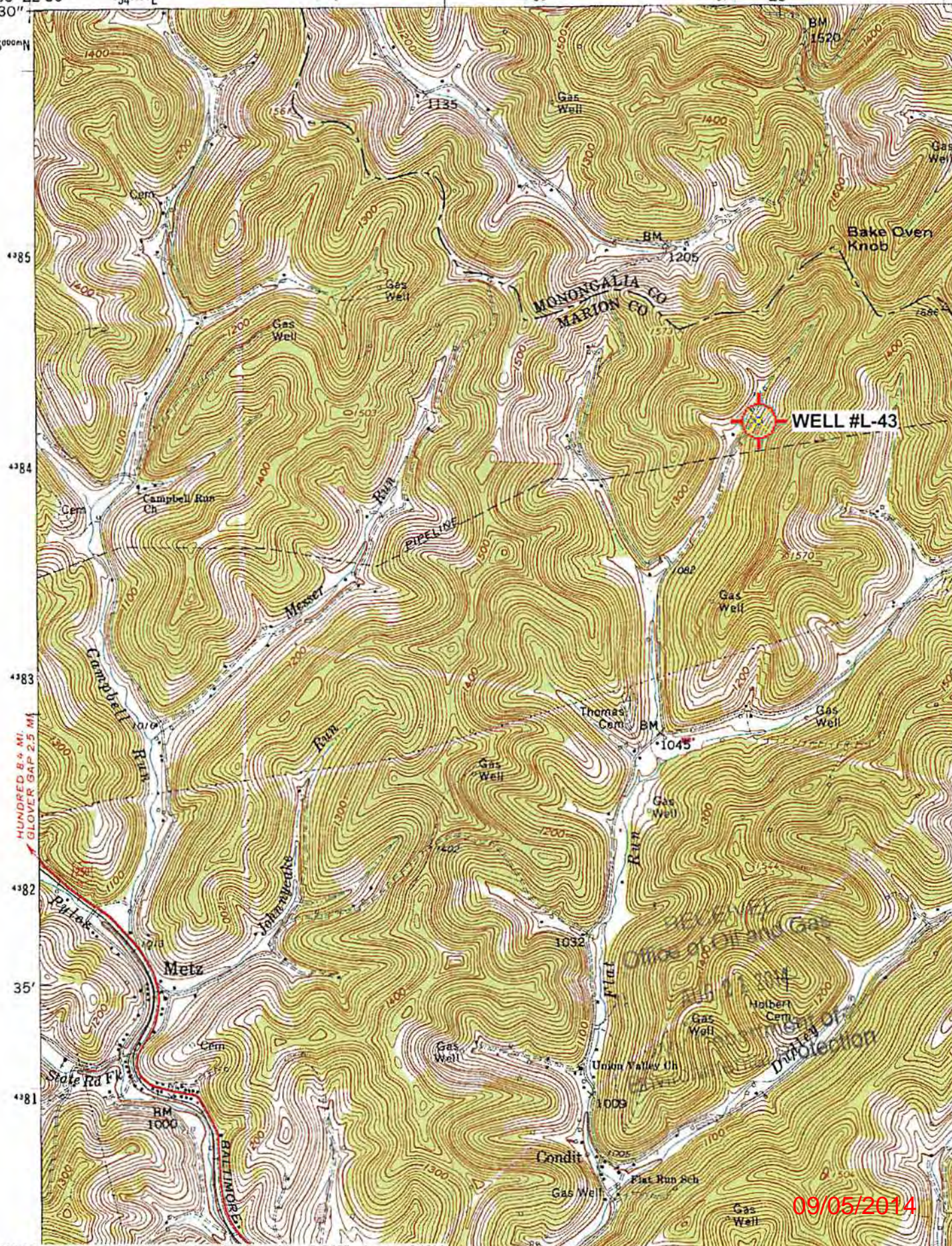
Sincerely,  
  
Ronnie Harsh  
Project Engineer  
RECEIVED  
Office of Oil and Gas  
AUG 21 2014  
WV Department of  
Environmental Protection

4901405P

UNITED STATES  
DEPARTMENT OF THE INTERIOR  
GEOLOGICAL SURVEY

4901405P  
(HUNDRED)

80° 22' 30" 540000E 55 56 57 20' 51  
39° 37' 30" 4886000N



HUNDRED 8.5 MI  
GLOVER GAP 2.5 MI

09/05/2014

'Mannington; WV' Scale: 1" = 0.379Mi 610M 2,000Ft, 1 Mi = 2.640" , 1 cm = 240M

49 01405P

WW-7  
8-30-06



West Virginia Department of Environmental Protection  
Office of Oil and Gas  
**WELL LOCATION FORM: GPS**

API: 47-049-01405 WELL NO.: L-43

FARM NAME: Stull

RESPONSIBLE PARTY NAME: \_\_\_\_\_

COUNTY: Marion <sup>49</sup> DISTRICT: Mannington <sup>4</sup>

QUADRANGLE: Mannington <sup>457</sup>

SURFACE OWNER: Mary M Stull

ROYALTY OWNER: \_\_\_\_\_

UTM GPS NORTHING: 4,384,380 m

UTM GPS EASTING: 557,136 m GPS ELEVATION: 372m <sup>1220'</sup>

The Responsible Party named above has chosen to submit GPS coordinates in lieu of preparing a new well location plat for a plugging permit or assigned API number on the above well. The Office of Oil and Gas will not accept GPS coordinates that do not meet the following requirements:

- Datum: NAD 1983, Zone: 17 North, Coordinate Units: meters, Altitude: height above mean sea level (MSL) – meters.
- Accuracy to Datum – 3.05 meters
- Data Collection Method:  
Survey grade GPS \_\_\_\_\_: Post Processed Differential \_\_\_\_\_  
Real-Time Differential \_\_\_\_\_  
Mapping Grade GPS X: Post Processed Differential X  
Real-Time Differential \_\_\_\_\_

RECEIVED  
Office of Oil and Gas  
AUG 21 2014

4. Letter size copy of the topography map showing the well location.

I the undersigned, hereby certify this data is correct to the best of my knowledge and belief and shows all the information required by law and the regulations issued and prescribed by the Office of Oil and Gas.

[Signature]  
Signature

Professional Surveyor  
Title

August 17, 2014  
Date

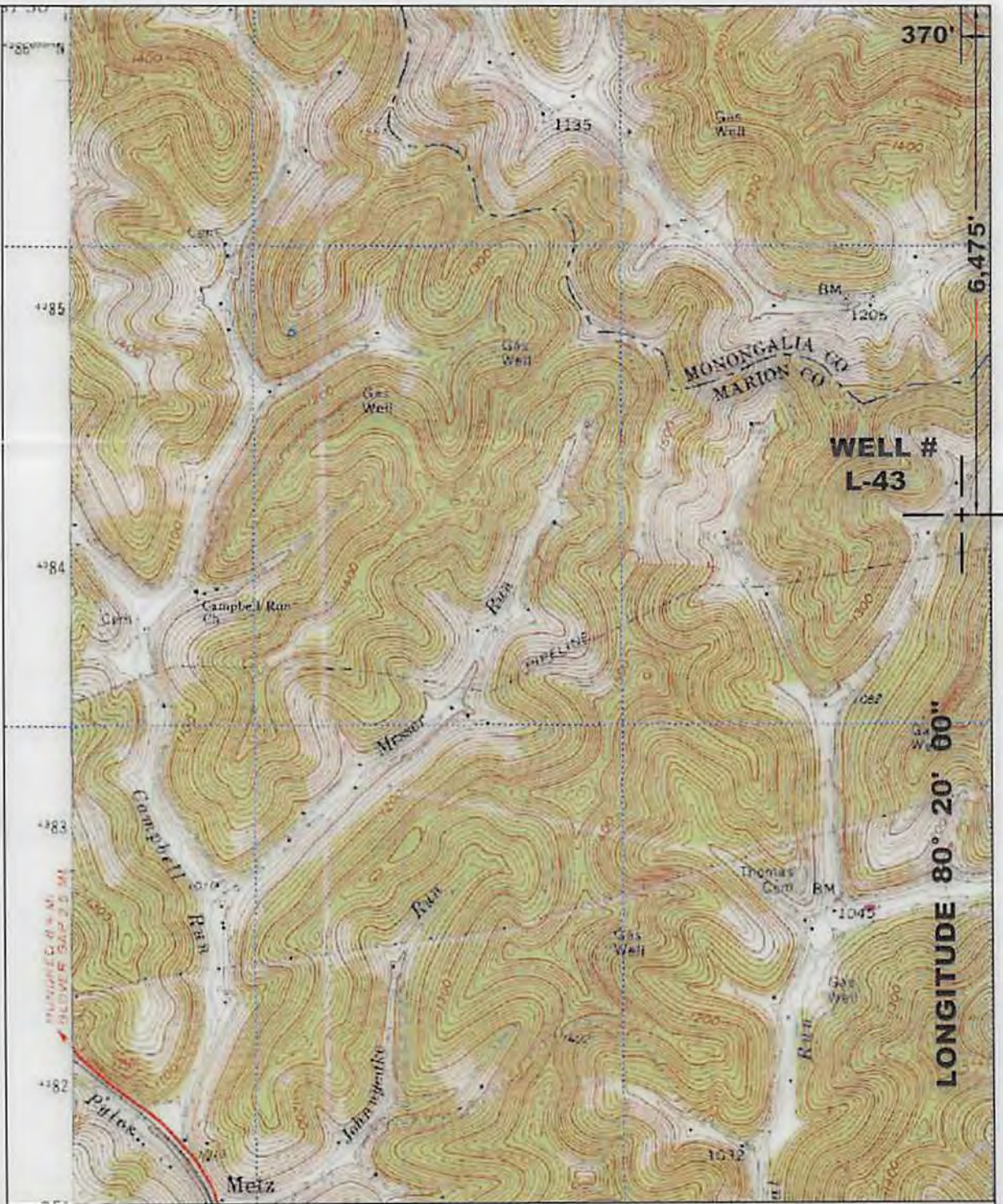
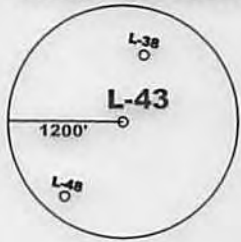
09/05/2014

FORM WW 6  
**LATITUDE**  
**39° 37' 30"**

370'

**NORTH**

**SURROUNDING WELLS WITHIN 1200' RADIUS**



**LONGITUDE 80° 20' 60"**

UTM ZONE 17 COORDINATES	TRUE LATITUDE/LONGITUDE
NORTHING <b>4,384,380</b> M	<b>39° 36' 25.8" N</b>
EASTING <b>557,136</b> M	<b>80° 20' 04.7" W</b>

I THE UNDERSIGNED, HEREBY CERTIFY THAT THIS PLAT IS CORRECT TO THE BEST OF MY KNOWLEDGE AND BELIEF AND SHOWS ALL THE INFORMATION REQUIRED BY LAW AND THE REGULATIONS ISSUED AND PRESCRIBED BY THE DEPARTMENT OF ENERGY.  
 P.S. 2002



(+) DENOTES LOCATION OF WELL ON UNITED STATES TOPOGRAPHIC MAPS.

DATE AUGUST 17, 20 14

OPERATORS WELL NO. L-43

API WELL NO. 47 - 49 - 01405 P  
 STATE COUNTY PERMIT

MINIMUM DEGREE OF ACCURACY: 1/2500 FILE NO.: MANNINGTON1.DWG  
 SCALE: 1"=2000'  
 PROVEN SOURCE OF ELEVATION: GPS METADATA OR COMPANY NETWORK TIED INTO U.S.G.S.

**STATE OF WEST VIRGINIA**  
**DIVISION OF ENVIRONMENTAL PROTECTION**  
**OFFICE OF OIL AND GAS**



WELL TYPE: OIL  GAS  LIQUID INJECTION  WASTE DISPOSAL  "GAS" PRODUCTION  STORAGE  DEEP  SHALLOW

LOCATION: ELEVATION: 1221.08' WATERSHED: FLAT RUN OF PYLES FORK OF BUFFALO CREEK  
 DISTRICT: MANNINGTON COUNTY: MARION QUADRANGLE: MANNINGTON, WV 7.5'  
 SURFACE OWNER: MARY M STULL ACREAGE: 11.67± ACRES

ROYALTY OWNER: \_\_\_\_\_ LEASE ACREAGE: \_\_\_\_\_  
 PROPOSED WORK: \_\_\_\_\_ LEASE NO.: 09/05/2014

DRILL: \_\_\_\_\_ CONVERT: \_\_\_\_\_ DRILL DEEPER: \_\_\_\_\_ REDRILL: \_\_\_\_\_ FRACTURE OR STIMULATE: \_\_\_\_\_ PLUG OFF OLD: \_\_\_\_\_  
 FORMATION: \_\_\_\_\_ PERFORATE NEW FORMATION: \_\_\_\_\_ PLUG AND ABANDON:  CLEAN OUT AND REPLUG: \_\_\_\_\_ OTHER: \_\_\_\_\_

PHYSICAL CHANGE IN WELL (SPECIFY): \_\_\_\_\_ TARGET FORMATION: NONE  
 ESTIMATED DEPTH: \_\_\_\_\_

WELL OPERATOR: **CONSOLIDATION COAL COMPANY** DESIGNATED AGENT: **RONNIE HARSH**  
 ADDRESS: **1 BRIDGE ST., MONONGAH, WV 26554** ADDRESS: **1 BRIDGE ST., MONONGAH, WV 26554**

COUNTY NAME PERMIT